



साऊथ ईस्टर्न कोल फील्ड्स लिमिटेड

कार्यालय-उपक्षेत्रीय प्रबंधक

ढेलवाडीह-सिंघाली-बगदेवा, उपक्षेत्र

डाकघर-ढेलवाडीह, तह-कटघोरा, जिला-कोरबा (छ.ग.), पिनकोड नं-495445

पत्र क्र-एसईसीएल/डीएसबी/पर्या/कोरबा/24/ 222

दिनांक- 14/05/24

प्रति,

वनमण्डलाधिकारी

कटघोरा वनमण्डल, कटघोरा

विषय:- एस.ईसी.एल. कोरबा क्षेत्र अंतर्गत संचालित बगदेवा भूमिगत खदान हेतू 81.364 हे. राजस्व वन भूमि के गैर वानिकी उपयोग हेतू प्रत्यावर्तन बाबत। (Registration No.- FP/CG/MIN/60227/2020)

महोदय,

उपरोक्त विषयांतर्गत लेख है कि एस.ईसी.एल. कोरबा क्षेत्र अंतर्गत संचालित बगदेवा भूमिगत खदान हेतू 81.364 हे. राजस्व वन भूमि के गैर वानिकी उपयोग हेतू व्यपवर्तन की आवश्यकता है। राजस्व वन भूमि की मांग न्यूनतम होने तथा वन भूमि में कोयले का प्राकृतिक भंडार होने के कारण आवेदित राजस्व वन भूमि का अर्जन करना अति आवश्यक है।

अतः प्रस्तावित 81.364 हे. राजस्व वन भूमि का वन संरक्षण अधिनियम 1980 के अंतर्गत गैर वानिकी उपयोग हेतू प्रत्यावर्तन प्रस्ताव आवेदित है।

भवदीय

*Roy*  
14/05/2024  
उपक्षेत्रीय प्रबंधक  
ढेलवाडीह-सिंघाली-बगदेवा उपक्षेत्र

प्रतिलिपि:-

1. महाप्रबंधक, एस.ईसी.एल, कोरबा क्षेत्र
2. नोडल अधिकारी (पर्या एवं वन), एस.ईसी.एल., कोरबा क्षेत्र
3. कार्यालय प्रति



**SOUTH EASTERN COALFIELDS LIMITED**  
( A Mini Ratna Company)  
**OFFICE OF THE GENERAL MANAGER(MINING)/SAM**  
**DSB SUB AREA**  
**PO- KATGHORA , DIST. KORBA, (C.G.),**

दिनांक- 28/11/19

क: एस.ई.सी.एल/ केबी /डी. एस. बी उप० क्षेत्र/ उ० क्षेत्र प्र० /19/ 1151

प्रति,

वनमण्डलाधिकारी  
कटघोरा वनमण्डल, कटघोरा, जिला-कोरबा (छ०ग०)

विषय- एसईसीएल बगदेवा भूमिगत खान हेतू रकबा 81.364 हैक्टेयर वनभूमि के गैर वानिकी उपयोग के तहत प्राथमिक रजिस्ट्रेशन शुल्क इत्यादि के बारे में जानकारी प्रदान करने के संबंध में।

महोदय,

उपरोक्त विषयान्तर्गत लेख है कि एसईसीएल कोरबा क्षेत्र द्वारा बगदेवा भूमिगत खान हेतू रकबा 81.364 हैक्टेयर. हेतू वन संरक्षण अधिनियम 1980 के अंतर्गत प्रत्यावर्तन हेतू वनभूमि/ राजस्व वनभूमि के तहत प्राथमिक रजिस्ट्रेशन शुल्क इत्यादि के बारे में जानकारी प्रदान करने की कृपा करे ताकि उस रकम का डिमांड ड्राफ्ट बनाया जा सके।

भवदीय

28/11/19

महाप्रबंधक (खनन)/ उपक्षेत्रीय प्रबंधक  
डी०एस०बी० उपक्षेत्र

प्रतिलिपी-

1. महाप्रबंधक, कोरबा क्षेत्र।
2. नोडल अधिकारी ( वन एवं पर्या०), कोरबा क्षेत्र।
3. खान प्रबंधक, बगदेवा भूमिगत खान।
4. कार्यालय प्रति।

## **FORM - A**

Form for seeking prior approval of Central Government under section 2 of the Forest(Conservation) Act,1980 for  
Diversion of fresh forest area

### **PART - I**

(To be filled up by User Agency)

#### **A. General Details**

##### **A-1. Project Details**

(i). Proposal No. : FP/CG/MIN/60227/2020

(ii). Name of Project for which Forest Land is required : Bagdewa Underground Mine

(iii). Short narrative of the proposal and Project/scheme for which the forest land is required :  
Diversion of 81.364 Ha. Revenue Forest for Bagdewa Underground Mine of M/s South Eastern Coal Fields  
Limited in Korba District of Chhattisgarh.

(iv). State : Chhattisgarh

(v). Category of the Proposal : Mining

(vi). Shape of forest land proposed to be diverted : Non Linear

(vii). Estimated cost of the Project(Rupees in lacs) : 11760.2

(viii). Area of forest land proposed for diversion(in ha.): 81.364

(ix). Non-forest land required for this project(in ha.): 944.943

(x). Total period for which the forest land is proposed to be diverted(in years): 30

##### **A-2. Details of User Agency**

(i). Name : KORBA AREA SECL

(ii). Address1 : GENERAL MANAGER

(iii). Address2 : PO KORBA COLLIERY, SECL,

(iv). State : Chhattisgarh

(v). District : Korba

(vi). Pin : 495677

(vii). Landmark : NEAR MANILPUR POLICE STATION

(viii). Email address : aeokorbasecl@rediffmail.com

(ix). Landline Telephone No. : 7759-249050

(x). Fax No. : 7759-249040

(xi). Mobile No. : 9425533159

(xii). Website (if any) : NIL

(xiii). Legal status of User Agency : Central PSU

#### A-3. Details of Person Making Application

(i). First Name: BISHWANATH

(ii). Middle Name: NIL

(iii). Last Name: SINGH

(iv). Gender: Male

(v). Designation: GM

(vi). Address 1: SOUTH EASTERN COALFIELDS LIMITED, PO KORBA COLLIERY

(vii). Address 2: NIL

(viii). State: Chhattisgarh

(ix). District: Korba

(x). Tehsil: NIL

(xi). Pin: 495677

(xii). Landmark: GM OFFICE

(xiii). Email Address: aeokorbasecl@rediffmail.com

(xiv).






(xv).

Villages wise breakup			
S.no	Village	Forest Land(ha.)	Non-Forest Land(ha.)
1	Singhali	27.669	31.873
2	Abhaypur	9.513	18.386
3	Jawali	44.182	43.495
4	Bijaypur	0	421.39
5	Lakhanpur	0	146.171
6	Dokrikhar	0	121.351
7	Rall	0	17.729
8	Amarpur	0	144.548
Total		81.364	944.943

#### B-2.4 Component wise breakup

Component wise breakup			
S.no	Component	Forest Land(ha.)	Non-Forest Land(ha.)
1	Underground Mining (Coal)	81.364	944.943
Total		81.364	944.943

#### C. Maps of forest land proposed to be diverted

Division 1. : Katghora											
<p>(i). Area of forest land proposed to be diverted(in ha.) : 81.364</p> <p>(ii). Nature of the Project: Non Linear</p> <p>(a). No. of patches : One</p> <table border="1" style="width: 100%; border-collapse: collapse; margin-top: 10px;"> <thead> <tr> <th colspan="3" style="text-align: center;">Patch wise details</th> </tr> <tr> <th style="width: 10%;">Patch No.</th> <th style="width: 20%;">Area of Patch(in ha.)</th> <th style="width: 70%;">Kml File of PatchesTo view KML file on google the same may be downloaded and then open if in google earth install in your computer.</th> </tr> </thead> <tbody> <tr> <td style="text-align: center;">1.</td> <td style="text-align: center;">81.364</td> <td style="text-align: center;">  <a href="#">View File</a> </td> </tr> </tbody> </table> <p>(iii). Copy of Survey of India Toposheet indicating boundary of forest land proposed to be diverted: </p> <p>(iv). Scanned copy of the Geo-referenced map of the forest land proposed to be diverted prepared by using GPS or Total Station: </p>			Patch wise details			Patch No.	Area of Patch(in ha.)	Kml File of PatchesTo view KML file on google the same may be downloaded and then open if in google earth install in your computer.	1.	81.364	 <a href="#">View File</a>
Patch wise details											
Patch No.	Area of Patch(in ha.)	Kml File of PatchesTo view KML file on google the same may be downloaded and then open if in google earth install in your computer.									
1.	81.364	 <a href="#">View File</a>									

#### D. Justification for locating the Project in forest land and details of alternatives examined:

(i). Copy of note containing justification for locating the Project in forest land:



E. Employment likely to be generated

(i). Whether the Project is likely to generate employment?: No

F. Displacement of People due to the Project, if any

(i). Whether Project involves displacement?: No

G. Details of Cost-Benefit analysis for the Project

(i). Whether the Project requires Cost-Benefit analysis?: No

H. Status of Environmental Clearance

(i). Whether the Project requires Clearance under the Environment (Protection) Act 1986?: Yes

(a). Status of the Environmental Clearance to the Project: EC obtained

(b). Environmental Clearance File No.: J-11015/1099/2007-IA.II(M)

(c). Copy of Environmental Clearance to the Project:



(d). Date of grant of Environmental Clearance to the Project: 2009-15-07

I. Status of Wildlife Clearance

(i). Whether the Project or a part thereof is located in any Protected Area or their Eco sensitive zone?: No

J. Applicability of special provisions governing Scheduled Areas

(i). Whether the Project or a part thereof is located in a Scheduled Area?: Yes

K. Status of settlement of rights under the Forest Rights Act, 2006 on the forest land proposed to be diverted

(i). Whether the process for settlement of Rights under the Forest Rights Acts 2006 on the forest land proposed to be diverted has been completed?: No

L. Details of land identified for Compensatory Afforestation

(i). Whether non-forest or Revenue forest land is required to be provided by User Agency?: Not Applicable

(ii). Whether the area of non-forest land or Revenue forest land required to be provided by User Agency for raising Compensatory Afforestation is less than area of forest land proposed to be diverted ? : Not Applicable

(iii) . Reason for not providing Non-Forest Land: Not Applicable

## M. Mining Details

### M-1. Details of Mineral Concessions

(i). Whether the forest land is acquired under Coal Bearing Areas Act: Yes


(a). Total area of the mining lease(in ha.): 1026.307

(b). Area of forest land located in the mining lease(in ha.): 378.972

### M-2. Details of Mining Plan

(i). Date of approval of mining plan: 05 Apr 2011

(ii). Approval authority: BOARD OF DIRECTORS COAL INDIA LIMITED

(iii). Copy of approval of mining plan: 


(iv). Copy of approved mining plan: No Data

(v). Nature of mining (underground/opencast): Underground

(a). Copy of 3D subsidence analysis report: No Data

(vi). Copy of the detailed land use plan in 1:4,000 scale prepared by using GPS or Total Station :



(vii). Copy of map of the outer boundary of mining lease area:  [View file](#)

### M-3. Details of prospecting undertaken to assess mineral reserves

(i). Whether detailed prospecting to assess mineral reserve in the lease has been undertaken: No













### M-4. Details of extension (if any) of original prospecting licence issued in the past

(i). Whether detailed prospecting to assess mineral reserve in the lease has been undertaken: No

### M-5. Brief details of prospecting activities undertaken in the mining lease :

(ii).Copy note containing details of the plan for the transportation of the minerals proposed to be raised from the mining lease: No Data

Additional information Details

Documents		
S.No	Documents	Remarks
1		CBA Notification 851.189 Ha
2		CBA Notification 175.118Ha
3		Copy Demand Draft for Registration
4		Reply to EDS dated 07.06.2021
5		Collector NOC regarding registration
6		Certified forest land breakup
7		EDS reply 25.01.2022
8		Status of Applied prospecting pillars
9		DGPS Report
10		Georeferenced map
11		Justification reagdring KML
12		Bagdewa mine plan

Print