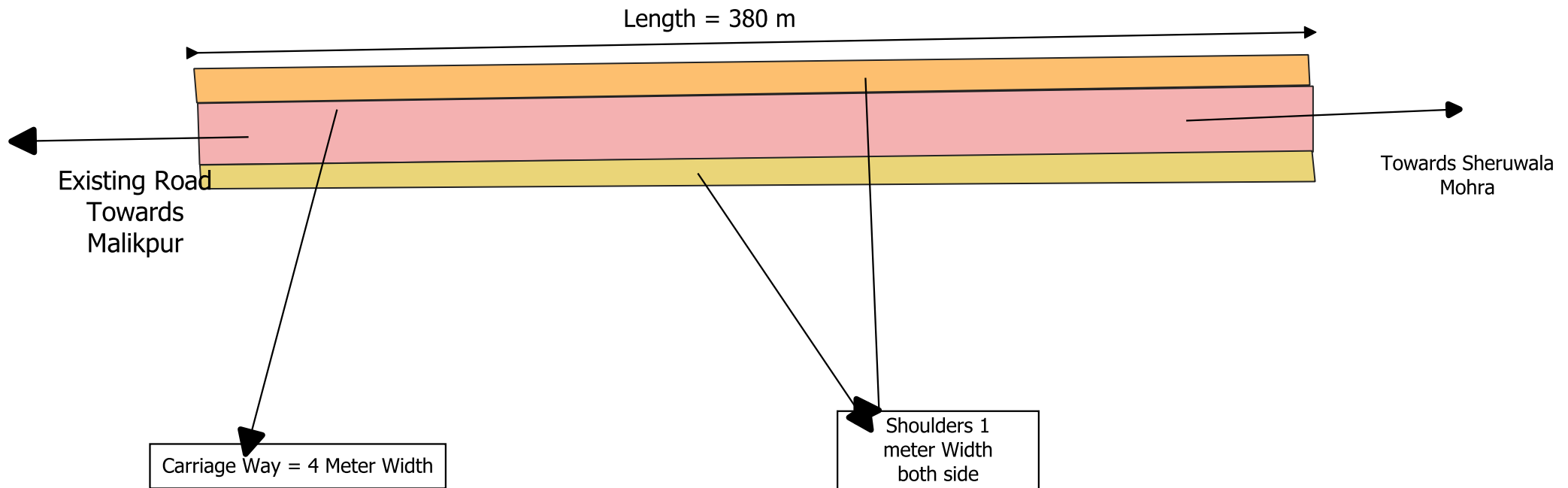


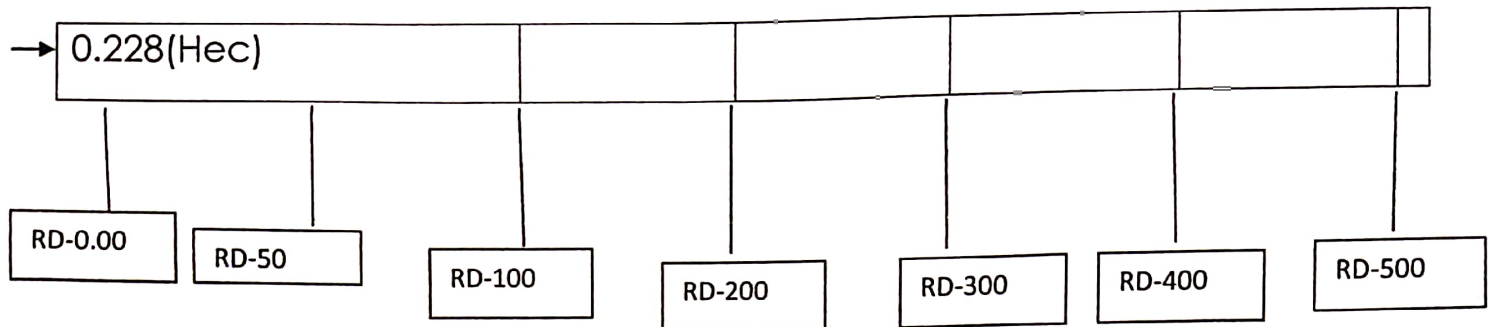
LAYOUT PLAN FOR CONSTRUCTION OF ROAD FROM MALIKPUR TO SHERUWALA MOHRA



**AREA FOR CONSTRUCTION OF ROAD =
 $380 * 6 = .2280 \text{ Ha}$**


Layout Plan for construction of Road from Malikpur to Sheruwala Mohra via Kallaran Dherian Panchayat Gohlad Relian Block Mendhar under B2V3 Plan for the year 2020-21

Under REW Division Poonch



Forest Area Details:-

Area detail of road	Length (M)*Width (M)	Area in Sqm.
RD 0.00 to RD 500	380*6.0	2280 Sq Mtr
Total Area=2280 Sq Mtr=0.228(Hec)		


Assistant Executive Engineer
REW Sub.Division
Surankote


Executive Engineer
Rural Engineering Wing
Poonch