

Village Sample Seven


Right to Information

Record (Rule 3, 5, 6 and 7 of the Maharashtra Land Revenue Authority, Record Register and Register
(Preparation and Maintenance) Rules, 1971)

Village: - Panchagaan

Taluka: - Umred

District: - Nagpur

Group number and subdivision 446		Purchase methods Government	Beneficiary Name			
The area's local name		Area Size BringPay P.o. F.P.				Account number
Field unit	He.R.C.M.	Maharashtra Government Forest Department				430
Cumin	-					Name of the Clerk
Gardening	-					Other rights
Though	-					Other
Varkas	-					ponds and rocks (1)
Others	-					Others
-----	-----					for the past decade No. Madhya Pradesh governor Pune Lalwale Sakchiv has been declared as forest in accordance with the order given under section 29 of 3057- 853 XI dated 4.2.1995. (10089)
Total area	-					protected forests (10089)
-----	-----					
Stomach (inadequate cultivation)	-					
Class (a)	2.61.00					
Square (b)	-					
Total Po	2.61.00					
-----	-----					
Pair or special charge	-					
		(1715)				Boundaries and signs of hunger

Note: The information shown on this website can not be used for any government or legal matters.

Village Model Barra

Right to Information

Document (Rule 29 of the Maharashtra Land Revenue Authority, Records and Reports (Preparation and Maintenance) Rules, 1971)

Village: Pachgaon

Taluka: Umred

District: Nagpur

		Details of area under crop									निर्भळपिकाखालील लागवडीसाठी उपलब्ध नसलेली जमीन		जल सिंचनाचे साधन	शेरा
		मिश्र पिकाखालील क्षेत्र						निर्भळ पिकाखालील क्षेत्र						
		मिश्रणाचा संकेत क्रमांक		घटक पिके व प्रत्येकाखालील क्षेत्र										
वर्ष	हंगाम	जल सिंचित	अजल सिंचित	पिकांचे नाव	जल सिंचित	अजल सिंचित	पिकांचे नाव	जल सिंचित	अजल सिंचित	स्वरूप	क्षेत्र			
2014-15	संपूर्ण वर्ष									चराई करिता	2.6100			
2015-16	संपूर्ण वर्ष									चराई करिता	2.6100			
2016-17	संपूर्ण वर्ष									चराई करिता	2.6100			

सुचना : या संकेतस्थळावर दर्शविलेली माहिती ही कोणत्याही शासकीय अथवा कायदेशीर बाबींसाठी वापरता येणार नाही.

Village Sample Seven


Right to Information

Record (Rule 3, 5, 6 and 7 of the Maharashtra Land Revenue Authority, Record Register and Register (Preparation and Maintenance) Rules, 1971)

Village: - Panchagaan

Taluka: - Umred

District: - Nagpur

Group number and subdivision 447		Purchase methods Government	Beneficiary Name			
The area's local name		Area Size BringPay P.o. F.P.				Account number
Field unit	He.R.C.M.	Maharashtra Government Forest Department				430
Cumin	-					Name of the Clerk
Gardening	-					Other rights
Though	-					Other
Varkas	-					ponds and rocks (1)
Others	-					Others
-----	-----					for the past decade No. Madhya Pradesh governor Pu Lalwale Sakchiv has declared as per forest (10090) under section 29 of 3057- 853 XI dated 4.2.1995
Total area	-					
-----	-----					
Stomach (inadequate cultivation)	-					
Class (a)	1.55.00					
Square (b)	-					
Total	1.55.00					
Po	-					
-----	-----					
Pair or special charge	-					
		(1715)				Boundaries and signs of hunger

Note: The information shown on this website can not be used for any government or legal matters.

Village Model Barra

Right to Information

Document (Rule 29 of the Maharashtra Land Revenue Authority, Records and Reports (Preparation and Maintenance) Rules, 1971)

Village: Pachgaon

Taluka: Umred

District: Nagpur

		Details of area under crop									Land not available for cultivation under Nirbhaya		Water irrigation	Remarks
		Area under mixed crop						Seedling area						
		Mixed signal number		Component crops and areas under each										
Years	Season	Water irrigated	Acid rain	The name of the crop	Water irrigated	Acid rain	The name of the crop	Water irrigated	Acid rain	Format	Area			
2014-15	Whole year									For grazing	1.5500			
2015-16	Whole year									For grazing	1.5500			
2016-17	Whole year									For grazing	1.5500			

Note: The information shown on this website can not be used for any government or legal matters.

Village Sample Seven


Right to Information

Record (Rule 3, 5, 6 and 7 of the Maharashtra Land Revenue Authority, Record Register and Register
(Preparation and Maintenance) Rules, 1971)

Village: - Panchagaan

Taluka: - Umred

District: - Nagpur

Group number and subdivision 459		Purchase methods Government	Beneficiary Name			
The area's local name		Area Size BringPay P.o. F.P.				Account number
Field unit	He.R.C.M.	Maharashtra Government Forest Department				430
Cumin	-					children of the name of the rights of the
Gardening	-					free. Par. According to the arrangement for grazing buildings and burning wood, there is a clause in the ban. In region A No. Madhya Pradesh governor Pune Lalwale Sakchiv has been declared as forest in accordance with the order given under section 29 of 3057- 853 XI dated 4.2.1995.
Though	-					(10095) Protected Forests (10095)
Varkas	-					
Others	-					
-----	-----					
Total area	-					
-----	-----					
Stomach (inadequate cultivation)	-					
Class (a)	9.75.00					
Square (b)	-					
Total	9.75.00					
Po	-					
-----	-----					
Pair or special charge	-					
		(1715)				Boundaries and signs of hunger

Note: The information shown on this website can not be used for any government or legal matters.

Village Model Barra

Right to Information

Document (Rule 29 of the Maharashtra Land Revenue Authority, Records and Reports (Preparation and Maintenance) Rules, 1971)

Village: Pachgaon

Taluka: Umred

District: Nagpur

		Details of area under crop								Land not available for cultivation under Nirbhaya		जल सिंचनाचे साधन	शेरा
		मिश्र पिकाखालील क्षेत्र					निर्भेळ पिकाखालील क्षेत्र						
		मिश्रणाचा संकेत क्रमांक		घटक पिके व प्रत्येकाखालील क्षेत्र									
वर्ष	हंगाम	जल सिंचित	अजल सिंचित	पिकांचे नाव	जल सिंचित	अजल सिंचित	पिकांचे नाव	जल सिंचित	अजल सिंचित	स्वरूप	क्षेत्र		
2014-15	संपूर्ण वर्ष									चराई करिता	9.7500		
2015-16	संपूर्ण वर्ष									चराई करिता	9.7500		
2016-17	संपूर्ण वर्ष									चराई करिता	9.7500		

सुचना : या संकेतस्थळावर दर्शविलेली माहिती ही कोणत्याही शासकीय अथवा कायदेशीर बाबींसाठी वापरता येणार नाही.

Village Sample Seven

Right to Information

Record (Rule 3, 5, 6 and 7 of the Maharashtra Land Revenue Authority, Record Register and Register (Preparation and Maintenance) Rules, 1971)

Village: - Khapri (Raja)

Taluka: - Umred

District: - Nagpur

Group number and subdivision		Purchase methods	Beneficiary Name			
76/1		Government				
The area's local name		Area Size BringPay P.o. F.P.				Account number
Field unit	He.R.C.M.	Great Government shrublands forest				93
Cumin	-	<div>भूमिअभिलेख निर्णयात्</div> <div>महामुमि</div>				children of the name of the rights of other
Gardening	-					Xu Sa (10077)
Though	-					Other
Varkas	-					free. Par. According to the records, there is a right to break the building and burning wood for caring for the cattle.
Others	-					(10078)
-----	-----					Other than
-	-					this, there is a permanent road leading to Chanda road in Wadegaon (10079)
Total area	-					Other than
-----	-----					this, the land can not be used without the permission of the District President (10080)
-	-					
Stomach (inadequate cultivation)	-					
Class (a)	64.66.00					
Square	-					
(b)	-					
Total	64.66.00					
Po	-					
-----	-----					
-	-					
-----	-----					
-	-					
Pair or special charge	-					
						Boundaries and signs of hunger

Note: The information shown on this website can not be used for any government or legal matters.

Village Model Barra

Right to Information

Document (Rule 29 of the Maharashtra Land Revenue Authority, Records and Reports (Preparation and Maintenance) Rules, 1971)

Village: Khapri (Raja)

Taluka: Umred

District: Nagpur

		पिकाखालील क्षेत्राचा तपशील									निर्भळपिकाखालील लागवडीसाठी उपलब्ध नसलेली जमीन		जल सिंचनाचे साधन	शेरा
		मिश्र पिकाखालील क्षेत्र						निर्भळ पिकाखालील क्षेत्र						
		मिश्रणाचा संकेत क्रमांक		घटक पिके व प्रत्येकाखालील क्षेत्र										
वर्ष	हंगाम	जल सिंचित	अजल सिंचित	पिकांचे नाव	जल सिंचित	अजल सिंचित	पिकांचे नाव	जल सिंचित	अजल सिंचित	स्वरूप	क्षेत्र			
2014-15	संपूर्ण वर्ष									चराई करिता	64.6600			
2015-16	संपूर्ण वर्ष									चराई करिता	64.6600			
2016-17	संपूर्ण वर्ष									चराई करिता	64.6600			

सुचना : या संकेतस्थळावर दर्शविलेली माहिती ही कोणत्याही शासकीय अथवा कायदेशीर बाबींसाठी वापरता येणार नाही.

Village Sample Seven


Right to Information

Record (Rule 3, 5, 6 and 7 of the Maharashtra Land Revenue Authority, Record Register and Register
(Preparation and Maintenance) Rules, 1971)

Village: - Khapri (Raja)

Taluka: - Umred

District: - Nagpur

Group number and subdivision 86		Purchase methods Government	Beneficiary Name			
The area's local name		Area Size BringPay P.o. F.P.				Account number
Field unit	He.R.C.M.	Great Government shrublands forest				93
Cumin	-					Name of the Clerk
Gardening	-					Other rights
Though	-					Other
Varkas	-					No matter as a cow, there is a cure for cattle and for breaking buildings and firewood. From the same number, there is a raw road from Vadegaon to Chada road. Besides that, the land can not be used without the permission of the Collector (1)
Others	-					Other
-----	-----					shrublands forest (10096)
Total area	-					
-----	-----					
Stomach (inadequate cultivation)	-					
Class (a)	0.54.00					
Square (b)	-					
Total Po	0.54.00					
-----	-----					
-----	-----					
Pair or special charge	-					
		(1152)				Boundaries and signs of hunger

Note: The information shown on this website can not be used for any government or legal matters.

Village Model Barra

Right to Information

Document (Rule 29 of the Maharashtra Land Revenue Authority, Records and Reports (Preparation and Maintenance) Rules, 1971)

Village: Khapri (Raja)

Taluka: Umred

District: Nagpur

		Details of area under crop								निर्भळपिकाखालील लागवडीसाठी उपलब्ध नसलेली जमीन		जल सिंचनाचे साधन	शेरा
		मिश्र पिकाखालील क्षेत्र						निर्भळ पिकाखालील क्षेत्र					
		मिश्रणाचा संकेत क्रमांक		घटक पिके व प्रत्येकाखालील क्षेत्र									
वर्ष	हंगाम	जल सिंचित	अजल सिंचित	पिकांचे नाव	जल सिंचित	अजल सिंचित	पिकांचे नाव	जल सिंचित	अजल सिंचित	स्वरूप	क्षेत्र		
2014-15	संपूर्ण वर्ष									पडित	0.5400		
2015-16	संपूर्ण वर्ष									पडित	0.5400		
2016-17	संपूर्ण वर्ष									पडित	0.5400		

सुचना : या संकेतस्थळावर दर्शविलेली माहिती ही कोणत्याही शासकीय अथवा कायदेशीर बाबींसाठी वापरता येणार नाही.

Village Sample Seven

Right to Information

Record (Rule 3, 5, 6 and 7 of the Maharashtra Land Revenue Authority, Record Register and Register
(Preparation and Maintenance) Rules, 1971)

Village: - Khapri (Raja)

Taluka: - Umred

District: - Nagpur

Group number and subdivision		Purchase methods	Beneficiary Name			
87		Government				
The area's local name		Area Size BringPay P.o. F.P.			Account number	
Field unit	He.R.C.M.	Great Government shrublands forest			24.35.00 (1)	93
Cumin	-	<div>भूमिअभिलेख निर्णयात्</div> <div>ई महाभूमि</div>			children of the name	
	-				of the rights	
Gardening					of other	
					Xu Sa (10101)	
Though	-				Other	
					free. Par. According to the records,	
Varkas	-				there is a right to break the barns and to	
Others	-				break the buildings and burn wood.	
					(10102)	
Total area	-					
Stomach (inadequate cultivation)						
Class (a) 24.35.00						
Square	-					
(b)						
Total Po	24.35.00					
Pair or special charge	-					
					Boundaries and signs of hunger	

Note: The information shown on this website can not be used for any government or legal matters.

Village Model Barra

Right to Information

Document (Rule 29 of the Maharashtra Land Revenue Authority, Records and Reports (Preparation and Maintenance) Rules, 1971)

Village: Khapri (Raja)

Taluka: Umred

District: Nagpur

		Details of area under crop									Land not available for cultivation under Nirbhaya		Water irrigation	Remarks
		Area under mixed crop						Seedling area						
		Mixed signal number		Component crops and areas under each										
Years	Season	जल सिंचित	अजल सिंचित	पिकांचे नाव	जल सिंचित	अजल सिंचित	पिकांचे नाव	जल सिंचित	अजल सिंचित	स्वरूप	क्षेत्र			
2014-15	संपूर्ण वर्ष									चराई करिता	24.3500			
2015-16	संपूर्ण वर्ष									चराई करिता	24.3500			
2016-17	संपूर्ण वर्ष									चराई करिता	24.3500			

सुचना : या संकेतस्थळावर दर्शविलेली माहिती ही कोणत्याही शासकीय अथवा कायदेशीर बाबींसाठी वापरता येणार नाही.

Village Sample Seven

Right to Information

Record (Rule 3, 5, 6 and 7 of the Maharashtra Land Revenue Authority, Record Register and Register
(Preparation and Maintenance) Rules, 1971)

Village: - Champa

Taluka: - Umred

District: - Nagpur

Group number and subdivision		Purchase methods	Beneficiary Name				
156		Government					
Agriculture Local Name shrubs forest		Area Size BringPay P.o. F.P.					Account number
Field unit	He.R.C.M.	Government (shrubby jungle)					241
Cumin	-	<div>भूमिअभिलेख निर्णयात्</div> <div>ई महा भूमि</div>					Name of the Clerk
	-						Other rights
Gardening							Other
Though	-						remarks are as under 20 (10036)
Varkas	-						Other
Others	-						Zu (10037)
-----	-----						Other
							notices are available for non-public
Total area	-						(10038) From
-----	-----						other
		private information providers,					
Stomach (inadequate cultivation)							Pendhari and Fukeshwar are aware of
Class (a)	0.97.00						permanent Is the road (10039)
Square	-						
(b)							
Total	0.97.00						
Po							
-----	-----						
Pair or special charge	-						
							Boundaries and signs of hunger

Note: The information shown on this website can not be used for any government or legal matters.

Village Model Barra

Right to Information

Document (Rule 29 of the Maharashtra Land Revenue Authority, Records and Reports (Preparation and Maintenance) Rules, 1971)

Village: Champa

Taluka: Umred

District: Nagpur

		Details of area under crop								Land not available for cultivation under Nirbhaya		जल सिंचनाचे साधन	शेरा
		मिश्र पिकाखालील क्षेत्र					निर्भेळ पिकाखालील क्षेत्र						
		मिश्रणाचा संकेत क्रमांक		घटक पिके व प्रत्येकाखालील क्षेत्र									
वर्ष	हंगाम	जल सिंचित	अजल सिंचित	पिकांचे नाव	जल सिंचित	अजल सिंचित	पिकांचे नाव	जल सिंचित	अजल सिंचित	स्वरूप	क्षेत्र		
2014-15	संपूर्ण वर्ष									चराई करिता	0.9700		
2015-16	संपूर्ण वर्ष									चराई करिता	0.9700		
2016-17	संपूर्ण वर्ष									चराई करिता	0.9700		

सुचना : या संकेतस्थळावर दर्शविलेली माहिती ही कोणत्याही शासकीय अथवा कायदेशीर बाबींसाठी वापरता येणार नाही.

Village Sample Seven

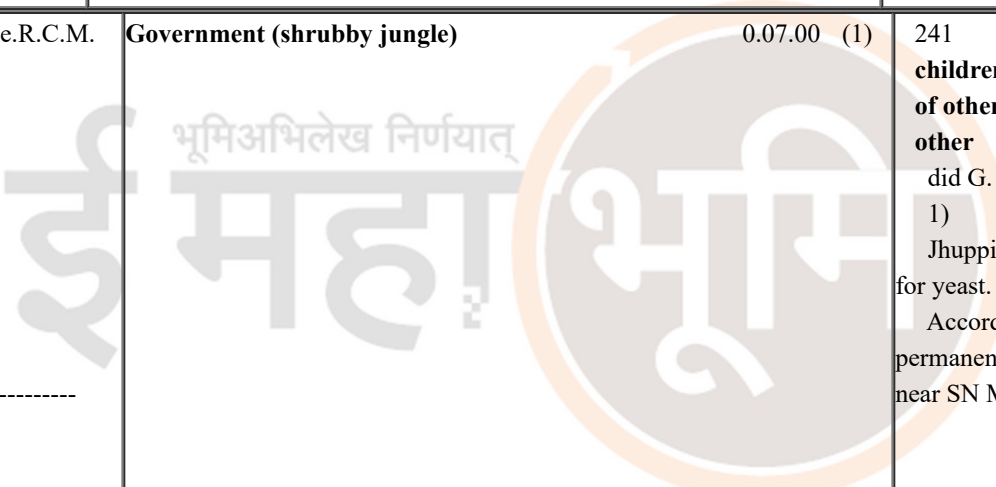
Right to Information

Record (Rule 3, 5, 6 and 7 of the Maharashtra Land Revenue Authority, Record Register and Register
(Preparation and Maintenance) Rules, 1971)

Village: - Champa

Taluka: - Umred

District: - Nagpur

Group number and subdivision		Purchase methods	Beneficiary Name			
160		Government				
The area's local name		Area Size BringPay P.o. F.P.				Account number
Field unit	He.R.C.M.	Government (shrubby jungle)				241
Cumin	-	<div></div>				children of the name
	-					of other rights
Gardening						other
Though	-					did G. N. 20 like (
Varkas	-					1)
Others	-					Jhuppi Jungle (1) N.P. Marmalade is
-----	-----					for yeast. (1)
Total area	-					According to NPN, there is a
-----	-----					permanent and strict link to Fukeshwar
Stomach (inadequate cultivation)						near SN Mudh Pendhari. (1)
Class (a)	-					
Square (b)	0.07.00					
Total Po	0.07.00					
-----	-----					
-----	-----					
Pair or special charge	-					
						Boundaries and signs of hunger

Note: The information shown on this website can not be used for any government or legal matters.

Village Model Barra

Right to Information

Document (Rule 29 of the Maharashtra Land Revenue Authority, Records and Reports (Preparation and Maintenance) Rules, 1971)

Village: Champa

Taluka: Umred

District: Nagpur

		Details of area under crop									Land not available for cultivation under Nirbhaya		Water irrigation	Remarks
		Area under mixed crop						निर्भळ पिकाखालील क्षेत्र						
		मिश्रणाचा संकेत क्रमांक		घटक पिके व प्रत्येकाखालील क्षेत्र										
वर्ष	हंगाम	जल सिंचित	अजल सिंचित	पिकांचे नाव	जल सिंचित	अजल सिंचित	पिकांचे नाव	जल सिंचित	अजल सिंचित	स्वरूप	क्षेत्र			
2014-15	संपूर्ण वर्ष									चराई करिता	0.0700			
2015-16	संपूर्ण वर्ष									चराई करिता	0.0700			
2016-17	संपूर्ण वर्ष									चराई करिता	0.0700			

सुचना : या संकेतस्थळावर दर्शविलेली माहिती ही कोणत्याही शासकीय अथवा कायदेशीर बाबींसाठी वापरता येणार नाही.

Village Sample Seven


Right to Information

Record (Rule 3, 5, 6 and 7 of the Maharashtra Land Revenue Authority, Record Register and Register (Preparation and Maintenance) Rules, 1971)

Village: - Champa

Taluka: - Umred

District: - Nagpur

Group number and subdivision 166 Government		Beneficiary Name				
Agriculture Local Name shrubs forest		Area	Size	BringPay	P.o.	F.P.
Field unit	He.R.C.M.	Government (shrubby jungle)			0.31.00	(1)
Cumin	-				241	
Gardening	-				children of the name	
Though	-				of the rights	
Varkas	-				of other	
Others	-				c. No 20 types of shrub forest	
-----	-----				(10055)	
Total	-				Other	
area	-----				NP Address no. No Marmalade is	
Stomach (inadequate cultivation)	-				for yeast. (10056)	
Class (a) 0.31.00	-				Other	
Square	-				free. Par. Address no. No doubt,	
(b)	-				there is a permanent street in the know	
Total	0.31.00				of Mudhun Fakeshwar. (10057)	
Po	-----					
-----	-----					
Pair or	-					
special charge	-					
		(582)			Boundaries and signs of hunger	

Note: The information shown on this website can not be used for any government or legal matters.

Village Model Barra

Right to Information

Document (Rule 29 of the Maharashtra Land Revenue Authority, Records and Reports (Preparation and Maintenance) Rules, 1971)

Village: Champa

Taluka: Umred

District: Nagpur

		Details of area under crop								Land not available for cultivation under Nirbhaya		Water irrigation	शेरा
		मिश्र पिकाखालील क्षेत्र					निर्भळ पिकाखालील क्षेत्र						
		मिश्रणाचा संकेत क्रमांक		घटक पिके व प्रत्येकाखालील क्षेत्र									
वर्ष	हंगाम	जल सिंचित	अजल सिंचित	पिकांचे नाव	जल सिंचित	अजल सिंचित	पिकांचे नाव	जल सिंचित	अजल सिंचित	स्वरूप	क्षेत्र		
2014-15	संपूर्ण वर्ष									चराई करिता	0.3100		
2015-16	संपूर्ण वर्ष									चराई करिता	0.3100		
2016-17	संपूर्ण वर्ष									चराई करिता	0.3100		

सुचना : या संकेतस्थळावर दर्शविलेली माहिती ही कोणत्याही शासकीय अथवा कायदेशीर बाबींसाठी वापरता येणार नाही.

Village Sample Seven


Right to Information

Record (Rule 3, 5, 6 and 7 of the Maharashtra Land Revenue Authority, Record Register and Register (Preparation and Maintenance) Rules, 1971)

Village: - Champa

Taluka: - Umred

District: - Nagpur

Group number and subdivision 167		Purchase methods Government	Beneficiary Name			
The area's local name		Area Size BringPay P.o. F.P.				Account number
Field unit	He.R.C.M.	Maharashtra Government Forest Department				118
Cumin	-					Name of the tribe
Gardening	-					Other Rights
Though	-					Other
Varkas	-					Protected Forests (10058) See
Others	-					Other Others
-----	-----					No 20 As (10059)
Total area	-					Other
-----	-----					free. Par. Address no. No Due to
Stomach (inadequate cultivation)	-					maintenance of pasture, the villagers
Class (a) 1.68.00	-					have the right to be free from cattle.
Square (b)	-					(10060)
Total Po	1.68.00					Other
-----	-----					free. Par. Due to the maintenance of
-----	-----					buildings and firewood for the
Pair or special charge	-					maintenance of wood and wood, the
-----	-----					villagers have the right to break the
-----	-----					buildings and burn woods at Khapri
-----	-----					Sonegaon Khetapur (10061)
-----	-----					Other
-----	-----					Madhya Pradesh Admission No.
-----	-----					3057-853-XI / 4th June 1955
-----	-----					According to Section 29, Governor of
-----	-----					Madhya Pradesh S The lavale has been
-----	-----					declared as a protected forest and
-----	-----					ordered it. (10064)
		(1), (579)				Boundaries and signs of hunger

Note: The information shown on this website can not be used for any government or legal matters.

Village Model Barra

Right to Information

Document (Rule 29 of the Maharashtra Land Revenue Authority, Records and Reports (Preparation and Maintenance) Rules, 1971)

Village: Champa

Taluka: Umred

District: Nagpur

		Details of area under crop									Land not available for cultivation under Nirbhaya		Water irrigation	Remarks
		Area under mixed crop						Seedling area						
		Mixed signal number		Component crops and areas under each										
Years	Season	Water irrigated	Acid rain	The name of the crop	Water irrigated	Acid rain	The name of the crop	Water irrigated	Acid rain	Format	Area			
2014-15	Whole year									For grazing	1.6800			
2015-16	Whole year									For grazing	1.6800			
2016-17	Whole year									For grazing	1.6800			

Note: The information shown on this website can not be used for any government or legal matters.

Village Sample Seven


Right to Information

Record (Rule 3, 5, 6 and 7 of the Maharashtra Land Revenue Authority, Record Register and Register
(Preparation and Maintenance) Rules, 1971)

Village: - Champa

Taluka: - Umred

District: - Nagpur

Group number and subdivision		Purchase methods	Beneficiary Name			
168		Government				
The area's local name		Area Size BringPay P.o. F.P.				Account number
Field unit	He.R.C.M.	Maharashtra Government Forest Department				118
Cumin	-					Name of the tribe
Gardening	-					Other rights
Though	-					Other
Varkas	-					protected forests (10066)
Others	-					Others
-----	-----					Remarks No 20 like. (10067)
Total area	-					Other
-----	-----					free. Par. Address No Due to maintenance of pasture, the villagers have the right to free their cattle. (10069)
Stomach (inadequate cultivation)	-					Other
Class (a)	1.01.00					Madhya Pradesh Acts According to Section 29 of the 3057-853-XI / 4 rd June 1955, Governor of Madhya Pradesh P. S Lavele declared it as protected forest and ordered it. (10070)
Square (b)	-					Other
Total	1.01.00					free. Par. Address No The villagers of Mauja, Champa, Dewilamat, Shimni, Udri, Majari, Mangli, Khapri, Sonagaon, Khetpur have the right to break the buildings and burn woods by keeping the building and firewood for the survival of wood. (10071)
Po	-					
-----	-----					
-----	-----					
Pair or special charge	-					
-----	-----					
-----	-----					
-----	-----					
-----	-----					
-----	-----					
		(1), (579)				Boundaries and signs of hunger

Note: The information shown on this website can not be used for any government or legal matters.

Village Model Barra

Right to Information

Document (Rule 29 of the Maharashtra Land Revenue Authority, Records and Reports (Preparation and Maintenance) Rules, 1971)

Village: Champa

Taluka: Umred

District: Nagpur

		Details of area under crop									Land not available for cultivation under Nirbhaya		Water irrigation	Remarks
		Area under mixed crop						Seedling area						
		Mixed signal number		Component crops and areas under each										
Years	Season	Water irrigated	Acid rain	The name of the crop	Water irrigated	Acid rain	The name of the crop	Water irrigated	Acid rain	Format	Area			
2014-15	Whole year									For grazing	1.0100			
2015-16	Whole year									For grazing	1.0100			
2016-17	Whole year									For grazing	1.0100			

Note: The information shown on this website can not be used for any government or legal matters.

Village Sample Seven


Right to Information

Record (Rule 3, 5, 6 and 7 of the Maharashtra Land Revenue Authority, Record Register and Register (Preparation and Maintenance) Rules, 1971)

Village: - Champa

Taluka: - Umred

District: - Nagpur

Group number and subdivision 169		Purchase methods Government	Beneficiary Name			
The area's local name		Area Size BringPay P.o. F.P.				Account number
Field unit	He.R.C.M.	Maharashtra Government Forest Department				118
Cumin	-					children of the name of the rights of the forest (10073)
Gardening	-					Other remarks c not 20 like the grass jrangala (10074)
Though	-					Other free W No attempt is entitled to the server without grazing the won through gavakaryana cattle muphata final (10075)
Varkas	-					Other free W No attempt Un Un Due to the maintenance of the buildings and firewood for the maintenance of wood, Mauja Chapa Dowlimet Shishan Udayi Majari has asked the villagers of Khapri Sonagaon Khetapur to free the buildings and burn wood. That's it. (10076)
Others	-					Other Madhya Pradesh adhiniyama No. 3057-853-XI / 1955 dated June 4 in accordance with Section 29 madhyapradesace R c lavhale governor has declared the order of preserved forest at (10078)
-----	-----					
Total area	-					
-----	-----					
Stomach (inadequate cultivation)	-					
Class (a)	9.17.00					
Square (b)	-					
Total	9.17.00					
Po	-					
-----	-----					
-----	-----					
Pair or special charge	-					
		(616)				
						Boundaries and signs of hunger

Note: The information shown on this website can not be used for any government or legal matters.

Village Model Barra

Right to Information

Document (Rule 29 of the Maharashtra Land Revenue Authority, Records and Reports (Preparation and Maintenance) Rules, 1971)

Village: Champa

Taluka: Umred

District: Nagpur

		Details of area under crop									Land not available for cultivation under Nirbhaya		Water irrigation	Remarks
		Area under mixed crop						Seedling area						
		Mixed signal number		Component crops and areas under each										
Years	Season	Water irrigated	Acid rain	The name of the crop	Water irrigated	Acid rain	The name of the crop	Water irrigated	Acid rain	Format	Area			
2014-15	Whole year									Fall	9.1700			
2015-16	Whole year									Fall	9.1700			
2016-17	Whole year									Fall	9.1700			

Note: The information shown on this website can not be used for any government or legal matters.

Village Sample Seven


Right to Information

Record (Rule 3, 5, 6 and 7 of the Maharashtra Land Revenue Authority, Record Register and Register
(Preparation and Maintenance) Rules, 1971)

Village: - Champa

Taluka: - Umred

District: - Nagpur

Group number and subdivision 178		Purchase methods Government	Beneficiary Name			
The area's local name		Area Size BringPay P.o. F.P.				Account number
Field unit	He.R.C.M.	Great Government				320
Cumin	-					Name of the Tribunal
Gardening	-					Other Rights
Though	-					Others
Varkas	-					No 20 like. N.P. No As is for public work. (1)
Others	-					the
-----	-----					Hon. Ramkr 8 / RTS of Tehsildar
Total area	-					Umred Pachgaon Circle 59 / 2011-12
-----	-----					dt. According to 20/06/2013 Record
Stomach (inadequate cultivation)	-					Duty Repair Case 29/6/2013 (249)
Class (a)	1.28.00					
Square (b)	-					
Total	1.28.00					
Po	-					
-----	-----					
-----	-----					
Pair or special charge	-					
-----	-----					
-----	-----					
-----	-----					
-----	-----					
		(1), (579), (616)				Boundaries and signs of hunger

Note: The information shown on this website can not be used for any government or legal matters.

Village Model Barra

Right to Information

Document (Rule 29 of the Maharashtra Land Revenue Authority, Records and Reports (Preparation and Maintenance) Rules, 1971)

Village: Champa

Taluka: Umred

District: Nagpur

		Details of area under crop								Land not available for cultivation under Nirbhaya		जल सिंचनाचे साधन	शेरा
		मिश्र पिकाखालील क्षेत्र					निर्भेळ पिकाखालील क्षेत्र						
		मिश्रणाचा संकेत क्रमांक		घटक पिके व प्रत्येकाखालील क्षेत्र									
वर्ष	हंगाम	जल सिंचित	अजल सिंचित	पिकांचे नाव	जल सिंचित	अजल सिंचित	पिकांचे नाव	जल सिंचित	अजल सिंचित	स्वरूप	क्षेत्र		
2014-15	संपूर्ण वर्ष									चराई करिता	1.2800		
2015-16	संपूर्ण वर्ष									चराई करिता	1.2800		
2016-17	संपूर्ण वर्ष									चराई करिता	1.2800		

सुचना : या संकेतस्थळावर दर्शविलेली माहिती ही कोणत्याही शासकीय अथवा कायदेशीर बाबींसाठी वापरता येणार नाही.

Village Sample Seven

Right to Information

Record (Rule 3, 5, 6 and 7 of the Maharashtra Land Revenue Authority, Record Register and Register
(Preparation and Maintenance) Rules, 1971)

Village: - Champa

Taluka: - Umred

District: - Nagpur

Group number and subdivision		Purchase methods		Beneficiary Name			
70		Government					
The area's local name		Area Size BringPay P.o. F.P.				Account number	
Field unit	He.R.C.M.	Government (shrubby jungle)				241	
Cumin	-	<div>भूमिअभिलेख निर्णयात्</div> <div>ई महा भूमि</div>				Name of the Clan	
	-					Other Rights	
Gardening						Other	
Though	-					Remarks Like 20 (2)	
Varkas	-					N.P. As per the records Due to	
Others	-					maintenance of pasture, the villagers	
-----	-----					have the right to free their cattle. (2)	
-							
Total area	-						
-----	-----						
-							
Stomach (inadequate cultivation)							
Class (a)	-						
Square (b)	0.45.00						
Total Po	0.45.00						
-----	-----						
-							
-----	-----						
-							
Pair or special charge	-						
						Boundaries and signs of hunger	

Note: The information shown on this website can not be used for any government or legal matters.

Village Model Barra

Right to Information

Document (Rule 29 of the Maharashtra Land Revenue Authority, Records and Reports (Preparation and Maintenance) Rules, 1971)

Village: Champa

Taluka: Umred

District: Nagpur

		Details of area under crop									Land not available for cultivation under Nirbhaya		Water irrigation	Remarks
		Area under mixed crop						Seedling area						
		Mixed signal number		घटक पिके व प्रत्येकाखालील क्षेत्र										
वर्ष	हंगाम	जल सिंचित	अजल सिंचित	पिकांचे नाव	जल सिंचित	अजल सिंचित	पिकांचे नाव	जल सिंचित	अजल सिंचित	स्वरूप	क्षेत्र			
2014-15	संपूर्ण वर्ष									चराई करिता	0.4500			
2015-16	संपूर्ण वर्ष									चराई करिता	0.4500			
2016-17	संपूर्ण वर्ष									चराई करिता	0.4500			

सुचना : या संकेतस्थळावर दर्शविलेली माहिती ही कोणत्याही शासकीय अथवा कायदेशीर बाबींसाठी वापरता येणार नाही.

Village Sample Seven

Right to Information

Record (Rule 3, 5, 6 and 7 of the Maharashtra Land Revenue Authority, Record Register and Register
(Preparation and Maintenance) Rules, 1971)

Village: - Uti

Taluka: - Umred

District: - Nagpur

Group number and subdivision 119		Purchase methods Government		Beneficiary Name			
The area's local name		Area Size BringPay P.o. F.P.				Account number	
Field unit	He.R.C.M.	Forrest Naka				143	
Cumin	-	<div>भूमिअभिलेख निर्णयात्</div> <div>इ महा भूमि</div>				Name of the Clan	
Gardening	-					Other Rights	
Though	-						
Varkas	-						
Others	-						
-----	-----						
-							
Total area	-						
-----	-----						
-							
Stomach (inadequate cultivation)							
Class (a)	0.16.00						
Square	-						
(b)							
Total	0.16.00						
Po							
-----	-----						
-							
-----	-----						
-							
Pair or special charge	-						
				Boundaries and signs of hunger			

Note: The information shown on this website can not be used for any government or legal matters.

Village Model Barra

Right to Information

Document (Rule 29 of the Maharashtra Land Revenue Authority, Records and Reports (Preparation and Maintenance) Rules, 1971)

Village: Uti

Taluka: Umred

District: Nagpur

		Details of area under crop									Land not available for cultivation under Nirbhaya		Water irrigation	Remarks
		Area under mixed crop						Seedling area						
		Mixed signal number		Component crops and areas under each										
Years	Season	Water irrigated	Acid rain	The name of the crop	Water irrigated	Acid rain	The name of the crop	Water irrigated	Acid rain	Format	Area			
2014-15	Whole year									Homepages	0.1600			
2015-16	Whole year									Homepages	0.1600			
2016-17	Whole year									Homepages	0.1600			

Note: The information shown on this website can not be used for any government or legal matters.

Village Sample Seven

Right to Information

Record (Rule 3, 5, 6 and 7 of the Maharashtra Land Revenue Authority, Record Register and Register
(Preparation and Maintenance) Rules, 1971)

Village: - Uti

Taluka: - Umred

District: - Nagpur

Group number and subdivision 48		Purchase methods Government	Beneficiary Name			
The area's local name		Area Size BringPay P.o. F.P.				Account number
Field unit	He.R.C.M.	Government shrublands forest				144
Cumin	-					children of the name
Gardening	-					of the rights
Though	-					of
Varkas	-					the existing non-khatakudayakarita
Others	-					mukkara like free W No (10021)
-----	-----					
Total area	-					
-----	-----					
Stomach (inadequate cultivation)						
Class (a)	0.40.00					
Square	-					
(b)						
Total	0.40.00					
Po						
-----	-----					
-----	-----					
Pair or special charge	-					
		(789)				Boundaries and signs of hunger

Note: The information shown on this website can not be used for any government or legal matters.

Village Model Barra

Right to Information

Document (Rule 29 of the Maharashtra Land Revenue Authority, Records and Reports (Preparation and Maintenance) Rules, 1971)

Village: Uti

Taluka: Umred

District: Nagpur

		Details of area under crop									Land not available for cultivation under Nirbhaya		Water irrigation	Remarks
		Area under mixed crop						Seedling area						
		Mixed signal number		Component crops and areas under each										
Years	Season	Water irrigated	Acid rain	The name of the crop	Water irrigated	Acid rain	The name of the crop	Water irrigated	Acid rain	Format	Area			
2014-15	Whole year									For grazing	0.4000			
2015-16	Whole year									For grazing	0.4000			
2016-17	Whole year									For grazing	0.4000			

Note: The information shown on this website can not be used for any government or legal matters.

Village Sample Seven

Right to Information

Record (Rule 3, 5, 6 and 7 of the Maharashtra Land Revenue Authority, Record Register and Register
(Preparation and Maintenance) Rules, 1971)

Village: - Uti

Taluka: - Umred

District: - Nagpur

Group number and subdivision		Purchase methods	Beneficiary Name			
49		Government				
The area's local name		Area Size BringPay P.o. F.P.				Account number
Field unit	He.R.C.M.	Government shrublands forest				144 The
Cumin	-					name of the clerk is equal to
Gardening	-					other rights,
Though	-					like other
Varkas	-					people (10021)
Others	-					
Total area	-					
Stomach (inadequate cultivation)						
Class (a)	0.81.00					
Square	-					
(b)						
Total	0.81.00					
Po						
Pair or special charge	-					
		(789)				Boundaries and signs of hunger

Note: The information shown on this website can not be used for any government or legal matters.

Village Model Barra

Right to Information

Document (Rule 29 of the Maharashtra Land Revenue Authority, Records and Reports (Preparation and Maintenance) Rules, 1971)

Village: Uti

Taluka: Umred

District: Nagpur

		Details of area under crop								Land not available for cultivation under Nirbhaya		Water irrigation	Remarks
		Area under mixed crop						Seedling area					
		Mixed signal number		Component crops and areas under each									
Years	Season	Water irrigated	Acid rain	The name of the crop	Water irrigated	Acid rain	The name of the crop	Water irrigated	Acid rain	Format	Area		
2014-15	Whole year									For grazing	0.8100		
2015-16	Whole year									For grazing	0.8100		
2016-17	Whole year									For grazing	0.8100		

Note: The information shown on this website can not be used for any government or legal matters.

Village Sample Seven


Right to Information

Record (Rule 3, 5, 6 and 7 of the Maharashtra Land Revenue Authority, Record Register and Register
(Preparation and Maintenance) Rules, 1971)

Village: - Bhivapur

Taluka: - Umred

District: - Nagpur

Group number and subdivision 139		Purchase methods Government	Beneficiary Name			
The area's local name		Area Size BringPay P.o. F.P.				Account number
Field unit	He.R.C.M.	Great Government shrublands forest				100
Cumin	-					children of the name of the rights of the
Gardening	-					free. Due to the maintenance of the burning wood of the building as per p.o., the people of Mauja Bhivapur dam have the right to break wood free. (1005)
Though	-					Due to maintenance of grazing area like NGOs, the villagers of Maula Bhiwapur Uthi Haldgaon Parsodi have the right to free their cattle. (1005)
Varkas	-					Madhya Pradesh Act No. 3057/853 xi Order According to the order of the Governor of Madhya Pradesh under section 29 of 4/6/1955, P. Lalwade (Secretary) has declared this as a protected forest. (1005)
Others	-					Protected Forests (1005)
-----	-----					
Total	-					
area	-----					
-----	-----					
Stomach (inadequate cultivation)	-					
Class (a)	0.08.00					
Square	-					
(b)	-					
Total	0.08.00					
Po	-----					
-----	-----					
-----	-----					
Pair or	-					
special charge	-					
		(711)				
						Boundaries and signs of hunger

Note: The information shown on this website can not be used for any government or legal matters.

Village Model Barra

Right to Information

Document (Rule 29 of the Maharashtra Land Revenue Authority, Records and Reports (Preparation and Maintenance) Rules, 1971)

Village: Bhivpur

Taluka: Umred

District: Nagpur

		Details of area under crop								Land not available for cultivation under Nirbhaya		Water irrigation	Remarks
		Area under mixed crop					Seedling area						
		Mixed signal number		Component crops and areas under each									
Years	Season	Water irrigated	Acid rain	The name of the crop	Water irrigated	Acid rain	The name of the crop	Water irrigated	Acid rain	Format	Area		
2014-15	Whole year									For grazing	0.0800		
2015-16	Whole year									For grazing	0.0800		
2016-17	Whole year									For grazing	0.0800		

Note: The information shown on this website can not be used for any government or legal matters.

Village Sample Seven

Right to Information

Record (Rule 3, 5, 6 and 7 of the Maharashtra Land Revenue Authority, Record Register and Register (Preparation and Maintenance) Rules, 1971)

Village: - Bhivapur

Taluka: - Umred

District: - Nagpur

Group number and subdivision 147		Purchase methods Government	Beneficiary Name			
The area's local name		Area Size BringPay P.o. F.P.				Account number
Field unit	R. Ch	Great The government is a big tree forest				103
Cumin	-					children of the name
Gardening	-					of the rights
Though	-					of the
Varkas	-					free. Due to the maintenance of the
Others	-					burning wood of the building, as per P.
-----	-					Nod, the people of Mauja Bhivapur
Total	-					Uturu have the right to free the wood.
area	-					(1009)
-----	-					Due to maintenance of grazing
Stomach	-					grounds like NGOs, the villagers of
(inadequate	-					Haldgaon Parsodi in Mauja Bhawapur,
cultivation)	-					have the right to free their cattle. (1009)
Class (a)	0.13.00					Madhya Pradesh Act No. 3057/853 xi
Square	-					Order As per order of the Governor of
(b)	-					Madhya Pradesh, Section 29 of the
Total	0.13.00					4/6/1955, P. Lalwade (Secretary) has
Po	-					declared this as a protected forest.
-----	-					(1009)
-----	-					Protected Forests (1009)
Pair or	-					
special	-					
charge	-					
		(711)				Boundaries and signs of hunger

Note: The information shown on this website can not be used for any government or legal matters.

Village Model Barra**Right to Information**

Document (Rule 29 of the Maharashtra Land Revenue Authority, Records and Reports (Preparation and Maintenance) Rules, 1971)

Village: Bhivpur**Taluka:** Umred**District:** Nagpur

		Details of area under crop									Land not available for cultivation under Nirbhaya		Water irrigation	Remarks
		Area under mixed crop						Seedling area						
		Mixed signal number		Component crops and areas under each										
Years	Season	Water irrigated	Acid rain	The name of the crop	Water irrigated	Acid rain	The name of the crop	Water irrigated	Acid rain	Format	Area			
2014-15	Whole year									For grazing	0.1300			
2015-16	Whole year									For grazing	0.1300			
2016-17	Whole year									For grazing	0.1300			

Note: The information shown on this website can not be used for any government or legal matters.

Village Sample Seven

Right to Information

Record (Rule 3, 5, 6 and 7 of the Maharashtra Land Revenue Authority, Record Register and Register
(Preparation and Maintenance) Rules, 1971)

Village: - Bhivapur

Taluka: - Umred

District: - Nagpur

Group number and subdivision		Purchase methods	Beneficiary Name			
17		Government				
The area's local name		Area Size BringPay P.o. F.P.				Account number
Field unit	R. Ch	Great Government shrublands forest				100
Bin farming	18.75.00					Name of the tribe and other rights reserved for pastures like
Cumin	-					other
Gardening	-					NGOs. Due to the maintenance of grazing cattle, the villagers of Uda Bhivapur Uti Haldgaon Parsodi have the right to free their cattle. (10010)
Though	-					
Varkas	-					
Others	-					
-----	-----					
Total	-					
area	-----					
-----	-					
Stomach (inadequate cultivation)						
Class (a)	-					
Square	-					
(b)						
Total	0.00.00					
Po	-----					
-----	-					
-----	-----					
-----	-					
Pair or	-					
special charge						
		(711)				Boundaries and signs of hunger

Note: The information shown on this website can not be used for any government or legal matters.

Village Model Barra

Right to Information

Document (Rule 29 of the Maharashtra Land Revenue Authority, Records and Reports (Preparation and Maintenance) Rules, 1971)

Village: Bhivpur

Taluka: Umred

District: Nagpur

		Details of area under crop									Land not available for cultivation under Nirbhaya		Water irrigation	Remarks
		Area under mixed crop						Seedling area						
		Mixed signal number		Component crops and areas under each										
वर्ष	हंगाम	जल सिंचित	अजल सिंचित	पिकांचे नाव	जल सिंचित	अजल सिंचित	पिकांचे नाव	जल सिंचित	अजल सिंचित	स्वरूप	क्षेत्र			
2014-15	संपूर्ण वर्ष									चराई करिता	18.7500			
2015-16	संपूर्ण वर्ष									चराई करिता	18.7500			
2016-17	संपूर्ण वर्ष									चराई करिता	18.7500			

सुचना : या संकेतस्थळावर दर्शविलेली माहिती ही कोणत्याही शासकीय अथवा कायदेशीर बाबींसाठी वापरता येणार नाही.

Village Sample Seven

Right to Information

Record (Rule 3, 5, 6 and 7 of the Maharashtra Land Revenue Authority, Record Register and Register
(Preparation and Maintenance) Rules, 1971)

Village: - Bhivapur

Taluka: - Umred

District: - Nagpur

Group number and subdivision		Purchase methods	Beneficiary Name			
24		Government				
The area's local name		Area Size BringPay P.o. F.P.				Account number
Field unit	He.R.C.M.	Great Government shrublands forest				100
Cumin	-	<div>भूमिअभिलेख निर्णयात्</div> <div>महाभूमि</div>				Name of the tribe and other rights reserved for pastures
Gardening	-					like
Though	-					other
Varkas	-					NGOs. Due to the maintenance of grazing cattle, the villagers of Uda Bhivapur Uti Haldgaon Parsodi have the right to free their cattle. (10013)
Others	-					
-----	-----					
-	-					
Total area	-					
-----	-----					
-	-					
Stomach (inadequate cultivation)	-					
Class (a)	1.23.00					
Square	-					
(b)	-					
Total	1.23.00					
Po	-					
-----	-----					
-	-					
-----	-----					
-	-					
Pair or special charge	-					
		(711)	Boundaries and signs of hunger			

Note: The information shown on this website can not be used for any government or legal matters.

Village Model Barra

Right to Information

Document (Rule 29 of the Maharashtra Land Revenue Authority, Records and Reports (Preparation and Maintenance) Rules, 1971)

Village: Bhivpur

Taluka: Umred

District: Nagpur

		Details of area under crop									Land not available for cultivation under Nirbhaya		Water irrigation	Remarks
		Area under mixed crop						Seedling area						
		Mixed signal number		Component crops and areas under each										
वर्ष	हंगाम	जल सिंचित	अजल सिंचित	पिकांचे नाव	जल सिंचित	अजल सिंचित	पिकांचे नाव	जल सिंचित	अजल सिंचित	स्वरूप	क्षेत्र			
2014-15	संपूर्ण वर्ष										1.2300			
2015-16	संपूर्ण वर्ष										1.2300			
2016-17	संपूर्ण वर्ष										1.2300			

सुचना : या संकेतस्थळावर दर्शविलेली माहिती ही कोणत्याही शासकीय अथवा कायदेशीर बाबींसाठी वापरता येणार नाही.

Village Sample Seven

Right to Information

Record (Rule 3, 5, 6 and 7 of the Maharashtra Land Revenue Authority, Record Register and Register (Preparation and Maintenance) Rules, 1971)

Village: - Bhivapur

Taluka: - Umred

District: - Nagpur

Group number and subdivision		Purchase methods	Beneficiary Name				
30		Government					
The area's local name		Area Size BringPay P.o. F.P.				Account number	
Field unit	He.R.C.M.	Great Government shrublands forest				100	
Cumin	-	<div>भूमिअभिलेख निर्णयात्</div> <div>महाभूमि</div>				Name of the tribe and other rights reserved for pastures like	
Gardening	-					other	
Though	-					NGOs. Due to the maintenance of grazing cattle, the villagers of Uda Bhivapur Uti Haldgaon Parsodi have the right to free their cattle. (10016)	
Varkas	-					Madhya Pradesh Act No. 3057/853	
Others	-					xi Order According to the order of the Governor of Madhya Pradesh under section 29 of 4/6/1955, P. Lalwade (Secretary) has declared as Protective Forest. (10016)	
-----	-----						
-	-						
Total area	-						
-----	-----						
-	-						
Stomach (inadequate cultivation)	-						
Class (a)	6.80.00						
Square	-						
(b)	-						
Total	6.80.00						
Po	-						
-----	-----						
-	-						
-----	-----						
-	-						
Pair or special charge	-						
		(711)				Boundaries and signs of hunger	

Note: The information shown on this website can not be used for any government or legal matters.

Village Model Barra

Right to Information

Document (Rule 29 of the Maharashtra Land Revenue Authority, Records and Reports (Preparation and Maintenance) Rules, 1971)

Village: Bhivpur

Taluka: Umred

District: Nagpur

		पिकाखालील क्षेत्राचा तपशील									निर्भळपिकाखालील लागवडीसाठी उपलब्ध नसलेली जमीन		जल सिंचनाचे साधन	शेरा
		मिश्र पिकाखालील क्षेत्र						निर्भळ पिकाखालील क्षेत्र						
		मिश्रणाचा संकेत क्रमांक		घटक पिके व प्रत्येकाखालील क्षेत्र										
वर्ष	हंगाम	जल सिंचित	अजल सिंचित	पिकांचे नाव	जल सिंचित	अजल सिंचित	पिकांचे नाव	जल सिंचित	अजल सिंचित	स्वरूप	क्षेत्र			
2014-15	संपूर्ण वर्ष									चराई करिता	6.8000			
2015-16	संपूर्ण वर्ष									चराई करिता	6.8000			
2016-17	संपूर्ण वर्ष									चराई करिता	6.8000			

सुचना : या संकेतस्थळावर दर्शविलेली माहिती ही कोणत्याही शासकीय अथवा कायदेशीर बाबींसाठी वापरता येणार नाही.

Village Sample Seven

Right to Information

Record (Rule 3, 5, 6 and 7 of the Maharashtra Land Revenue Authority, Record Register and Register (Preparation and Maintenance) Rules, 1971)

Village: - Boogie

Taluka: - Umred

District: - Nagpur

Group number and subdivision		Purchase methods	Beneficiary Name			
106		Government				
The area's local name		Area Size BringPay P.o. F.P.				Account number
Field unit	He.R.C.M.	Government		19.24.00(10012)	139	
Cumin	-				Name of the Clerk	
Gardening	-				Other rights	
Though	-				Other	
Varkas	-				28.11.88 (33)	
Others	-				Under section 29 of the Act No. 3057/853 XI dated 4 June 1955, the Governor of Pune has	
-----	-----				proclaimed (33) the order of the forest as protected forest . (33)	
-	-				Jhadpi Jungle (33)	
Total	-				According to the above, the villagers of Vaishakhara, Masalkund, Sukali, and their buildings (33) have the	
area	-----				right to burn and chop wood and collect cattle (33)	
-----	-----					
Stomach (inadequate cultivation)						
Class (a)	19.24.00					
Square	-					
(b)						
Total	19.24.00					
Po	-----					
-----	-----					
-	-					
Pair or	-					
special charge						
		(1208)			Boundaries and signs of hunger	

Note: The information shown on this website can not be used for any government or legal matters.

Village Model Barra

Right to Information

Document (Rule 29 of the Maharashtra Land Revenue Authority, Records and Reports (Preparation and Maintenance) Rules, 1971)

Village: Boogie

Taluka: Umred

District: Nagpur

		Details of area under crop									Land not available for cultivation under Nirbhaya		Water irrigation	Remarks
		Area under mixed crop						Seedling area						
		Mixed signal number		Component crops and areas under each										
Years	Season	Water irrigated	Acid rain	The name of the crop	Water irrigated	Acid rain	The name of the crop	Water irrigated	Acid rain	Format	Area			
2014-15	Kharip									For grazing	19.2400			
	Whole year									For grazing	19.2400			
2015-16	Kharip									For grazing	19.2400			
	Whole year									For grazing	19.2400			
2016-17	Kharip									For grazing	19.2400			
	Whole year									For grazing	19.2400			

Note: The information shown on this website can not be used for any government or legal matters.

Village Sample Seven


Right to Information

Record (Rule 3, 5, 6 and 7 of the Maharashtra Land Revenue Authority, Record Register and Register
(Preparation and Maintenance) Rules, 1971)

Village: - Boogie

Taluka: - Umred

District: - Nagpur

Group number and subdivision 127		Purchase methods Government	Beneficiary Name			
The area's local name		Area Size BringPay P.o. F.P.				Account number
Field unit	R. Ch	Government Forest Department				140
Cumin	-					children of the name of the rights of the
Gardening	-					281188 (33)
Though	-					of Act No. 3057/853 XI tried under
Varkas	-					Section 29 of the governor's effort to
Others	-					start again rush (Secretary) has been
-----	-					declared as protected forest (33)
Total	-					Frost forest (33)
area	-					Free P (33) It
-----	-					has the right to burn wood and cut
Stomach (inadequate cultivation)	-					cattle. There is a right to build houses
Class (a)	5.18.00					(33) for the residents of Mauwa
Square	-					Ukavwahi, Paradgaon, Sukali,
(b)	-					Velasakra,
Total	5.18.00					
Po	-					
-----	-					
-----	-					
Pair or	-					
special charge	-					
		(1208)				
						Boundaries and signs of hunger

Note: The information shown on this website can not be used for any government or legal matters.

Village Model Barra**Right to Information**

Document (Rule 29 of the Maharashtra Land Revenue Authority, Records and Reports (Preparation and Maintenance) Rules, 1971)

Village: Boogie**Taluka:** Umred**District:** Nagpur

		Details of area under crop									Land not available for cultivation under Nirbhaya		Water irrigation	Remarks
		Area under mixed crop						Seedling area						
		Mixed signal number		Component crops and areas under each										
Years	Season	Water irrigated	Acid rain	The name of the crop	Water irrigated	Acid rain	The name of the crop	Water irrigated	Acid rain	Format	Area			
2014-15	Whole year									For grazing	5.1800			
2015-16	Whole year									For grazing	5.1800			
2016-17	Whole year									For grazing	5.1800			

Note: The information shown on this website can not be used for any government or legal matters.

Village Sample Seven

Right to Information

Record (Rule 3, 5, 6 and 7 of the Maharashtra Land Revenue Authority, Record Register and Register
(Preparation and Maintenance) Rules, 1971)

Village: - Boogie

Taluka: - Umred

District: - Nagpur

Group number and subdivision 132/1	Purchase methods Government	Beneficiary Name				
The area's local name	Area	Size	BringPay	P.o.	F.P.	Account number
Field unit Cumin - Gardening Though - Varkas - Others - ----- Total area ----- Stomach (inadequate cultivation) Class (a) - Square (b) Total Po ----- Pair or special charge	Government Forest Department		1.25.00	(1)		1283 Name of the family Other rights Other shrubling forests N.P. According to the records, the villagers of Sadarhu Group Maujwaahi Paradgaon Velasakhra Sukali have the right to break the buildings and burn woods and carry cattle. (1)
						Boundaries and signs of hunger

Note: The information shown on this website can not be used for any government or legal matters.

Village Model Barra

Right to Information

Document (Rule 29 of the Maharashtra Land Revenue Authority, Records and Reports (Preparation and Maintenance) Rules, 1971)

Village: Boogie

Taluka: Umred

District: Nagpur

		Details of area under crop									Land not available for cultivation under Nirbhaya		Water irrigation	Remarks
		Area under mixed crop						Seedling area						
		Mixed signal number		घटक पिके व प्रत्येकाखालील क्षेत्र										
वर्ष	हंगाम	जल सिंचित	अजल सिंचित	पिकांचे नाव	जल सिंचित	अजल सिंचित	पिकांचे नाव	जल सिंचित	अजल सिंचित	स्वरूप	क्षेत्र			
2014-15	संपूर्ण वर्ष									पडित	1.2500			
2015-16	संपूर्ण वर्ष									पडित	1.2500			
2016-17	संपूर्ण वर्ष									पडित	1.2500			

सुचना : या संकेतस्थळावर दर्शविलेली माहिती ही कोणत्याही शासकीय अथवा कायदेशीर बाबींसाठी वापरता येणार नाही.

Village Sample Seven

Right to Information

Record (Rule 3, 5, 6 and 7 of the Maharashtra Land Revenue Authority, Record Register and Register
(Preparation and Maintenance) Rules, 1971)

Village: - Boogie

Taluka: - Umred

District: - Nagpur

Group number and subdivision 64		Purchase methods Government	Beneficiary Name			
The area's local name		Area Size BringPay P.o. F.P.				Account number
Field unit	R. Ch	Government Forest Department				140
Cumin	-					children of the name of the rights of the
Gardening	-					281188 (33)
Though	-					of Act No. 3057/853 XI tried under
Varkas	-					the Article 29 of the June 4, 1955, the
Others	-					Governor of trying to start again lavhale
-----	-----					(Secretary) has declared as protected forest (33)
Total	-					Free P No (33)
area	-					Villages have the right to construct
-----	-----					buildings and burn woods (33) in the
Stomach (inadequate cultivation)	-					Mauja Ukarwadi, Pardgaon Mall Kund
Class (a)	4.05.00					(33), for maintenance of grazing grounds and buildings . (33)
Square	-	(1208)				Boundaries and signs of hunger
(b)	-					
Total	4.05.00					
Po	-					
-----	-----					
-	-					
-----	-----					
-	-					
Pair or	-					
special charge	-					

Note: The information shown on this website can not be used for any government or legal matters.

Village Model Barra**Right to Information**

Document (Rule 29 of the Maharashtra Land Revenue Authority, Records and Reports (Preparation and Maintenance) Rules, 1971)

Village: Boogie**Taluka:** Umred**District:** Nagpur

		Details of area under crop									Land not available for cultivation under Nirbhaya		Water irrigation	Remarks
		Area under mixed crop						Seedling area						
		Mixed signal number		Component crops and areas under each										
Years	Season	Water irrigated	Acid rain	The name of the crop	Water irrigated	Acid rain	The name of the crop	Water irrigated	Acid rain	Format	Area			
2014-15	Whole year									Fall	4.0500			
2015-16	Whole year									Fall	4.0500			
2016-17	Whole year									Fall	4.0500			

Note: The information shown on this website can not be used for any government or legal matters.

Village Sample Seven


Right to Information

Record (Rule 3, 5, 6 and 7 of the Maharashtra Land Revenue Authority, Record Register and Register
(Preparation and Maintenance) Rules, 1971)

Village: - Boogie

Taluka: - Umred

District: - Nagpur

Group number and subdivision	Purchase methods	Beneficiary Name				
66	Government					
The area's local name	Area	Size	Bring Pay	P.o.	F.P.	Account number
Field unit	R. Ch	Government Forest Department	5.16.00	(10012)	140	
Cumin	-				Name of the name	
Gardening	-				Other rights	
Though	-				Other	
Varkas	-				28.11.88 (33)	
Others	-				Right to Information Act Mauka	
-----	-				Ukarwadi Welesara Paradgaon Sukali	
Total	-				Masalkund is the building of buildings	
area	-				and (33)	
-----	-				Right to cut and burn cattle. (33)	
Stomach (inadequate cultivation)	-				Madhya Pradesh Engr. 3057/853 XI	
Class (a)	5.16.00				dated June 4, 1955, in accordance with	
Square	-				Article 29 Madhya Pradesh Governor	
(b)	-				Shri R s lavhale the order is considered	
Total	5.16.00				protected forests at (33)	
Po	-				with the well 1 metallled easily the	
-----	-				government on the right is the (33)	
-----	-					
Pair or	-					
special charge	-					
		(1208)			Boundaries and signs of hunger	

Note: The information shown on this website can not be used for any government or legal matters.

Village Model Barra**Right to Information**

Document (Rule 29 of the Maharashtra Land Revenue Authority, Records and Reports (Preparation and Maintenance) Rules, 1971)

Village: Boogie**Taluka:** Umred**District:** Nagpur

		Details of area under crop									Land not available for cultivation under Nirbhaya		Water irrigation	Remarks
		Area under mixed crop						Seedling area						
		Mixed signal number		Component crops and areas under each										
Years	Season	Water irrigated	Acid rain	The name of the crop	Water irrigated	Acid rain	The name of the crop	Water irrigated	Acid rain	Format	Area			
2014-15	Whole year									For grazing	5.1600			
2015-16	Whole year									For grazing	5.1600			
2016-17	Whole year									For grazing	5.1600			

Note: The information shown on this website can not be used for any government or legal matters.

Village Sample Seven


Right to Information

Record (Rule 3, 5, 6 and 7 of the Maharashtra Land Revenue Authority, Record Register and Register
(Preparation and Maintenance) Rules, 1971)

Village: - Boogie

Taluka: - Umred

District: - Nagpur

Group number and subdivision 92		Purchase methods Government	Beneficiary Name			
The area's local name		Area Size BringPay P.o. F.P.				Account number
Field unit	R. Ch	Government				139
Cumin	-					Name of the Clerk
Gardening	-					Other rights
Though	-					Other
Varkas	-					Zhu (10082) There is a right to cast
Others	-					other
-----	-----					registrations (10083)
Total area	-					
-----	-----					
Stomach (inadequate cultivation)	-					
Class (a)	0.24.00					
Square	-					
(b)						
Total	0.24.00					
Po						
-----	-----					
-----	-----					
Pair or	-					
special charge						
		(1208)				Boundaries and signs of hunger

Note: The information shown on this website can not be used for any government or legal matters.

Village Model Barra**Right to Information**

Document (Rule 29 of the Maharashtra Land Revenue Authority, Records and Reports (Preparation and Maintenance) Rules, 1971)

Village: Boogie**Taluka:** Umred**District:** Nagpur

		Details of area under crop								Land not available for cultivation under Nirbhaya		Water irrigation	Remarks
		Area under mixed crop						Seedling area					
		Mixed signal number		Component crops and areas under each									
Years	Season	Water irrigated	Acid rain	The name of the crop	Water irrigated	Acid rain	The name of the crop	Water irrigated	Acid rain	स्वरूप	क्षेत्र		
2014-15	संपूर्ण वर्ष									चराई करिता	0.2400		
2015-16	संपूर्ण वर्ष									चराई करिता	0.2400		
2016-17	संपूर्ण वर्ष									चराई करिता	0.2400		

सुचना : या संकेतस्थळावर दर्शविलेली माहिती ही कोणत्याही शासकीय अथवा कायदेशीर बाबींसाठी वापरता येणार नाही.

Village Sample Seven


Right to Information

Record (Rule 3, 5, 6 and 7 of the Maharashtra Land Revenue Authority, Record Register and Register (Preparation and Maintenance) Rules, 1971)

Village: - Boogie

Taluka: - Umred

District: - Nagpur

Group number and subdivision 98		Purchase methods Government	Beneficiary Name			
The area's local name		Area Size BringPay P.o. F.P.				Account number
Field unit	R. Ch	Government Forest Department				140
Cumin	-					children of the name of the rights of the
Gardening	-					281188 (33)
Though	-					Madhya Pradesh adhiniyama
Varkas	-					3057/853 XI dated 4 June 1955, in
Others	-					accordance with Article 29 Madhya
-----	-					Pradesh Governor Shri R S lavhale the
Total	-					order is considered protected forests at
area	-					(33)
-----	-					Free P no effort on the server without
Stomach (inadequate cultivation)	-					The villagers of Mauja Paradgaon
Class (a)	14.30.00					Ukarwadi Maslukunda Sukadi have the
Square	-					right to construct buildings and burn
(b)	-					wood and its cattle (33)
Total	14.30.00					
Po	-					
-----	-					
-----	-					
Pair or	-					
special charge	-					
		(1208)				
						Boundaries and signs of hunger

Note: The information shown on this website can not be used for any government or legal matters.

Village Model Barra

Right to Information

Document (Rule 29 of the Maharashtra Land Revenue Authority, Records and Reports (Preparation and Maintenance) Rules, 1971)

Village: Boogie

Taluka: Umred

District: Nagpur

		पिकाखालील क्षेत्राचा तपशील									निर्भळपिकाखालील लागवडीसाठी उपलब्ध नसलेली जमीन		जल सिंचनाचे साधन	शेरा
		मिश्र पिकाखालील क्षेत्र						निर्भळ पिकाखालील क्षेत्र						
		मिश्रणाचा संकेत क्रमांक		घटक पिके व प्रत्येकाखालील क्षेत्र										
वर्ष	हंगाम	जल सिंचित	अजल सिंचित	पिकांचे नाव	जल सिंचित	अजल सिंचित	पिकांचे नाव	जल सिंचित	अजल सिंचित	स्वरूप	क्षेत्र			
2014-15	संपूर्ण वर्ष									चराई करिता	14.3000			
2015-16	संपूर्ण वर्ष									चराई करिता	14.3000			
2016-17	संपूर्ण वर्ष									चराई करिता	14.3000			

सुचना : या संकेतस्थळावर दर्शविलेली माहिती ही कोणत्याही शासकीय अथवा कायदेशीर बाबींसाठी वापरता येणार नाही.

Village Sample Seven


Right to Information

Record (Rule 3, 5, 6 and 7 of the Maharashtra Land Revenue Authority, Record Register and Register
(Preparation and Maintenance) Rules, 1971)

Village: - Velasakhara

Taluka: - Umred

District: - Nagpur

Group number and subdivision		Purchase methods	Beneficiary Name			
209		Government				
The area's local name		Area Size BringPay P.o. F.P.			Account number	
Field unit	He.R.C.M.	Great Government shrublands forest			0.91.00(10011)	171
Cumin	-				children of the name of the rights of the	
Gardening	-				free. Par. As per the records, the right to break the blaze is to burn the buildings for Mauja-Ukhalwadi, Pardgaon, Masalkund and Sukali grazing. (10012)	
Though	-					
Varkas	-					
Others	-					
-----	-----					
-						
Total area	-					
-----	-----					
-						
Stomach (inadequate cultivation)	-					
Class (a)	0.91.00					
Square	-					
(b)						
Total	0.91.00					
Po	-					
-----	-----					
-						
-----	-----					
-						
Pair or special charge	-					
					Boundaries and signs of hunger	

Note: The information shown on this website can not be used for any government or legal matters.

Village Model Barra

Right to Information

Document (Rule 29 of the Maharashtra Land Revenue Authority, Records and Reports (Preparation and Maintenance) Rules, 1971)

Village: Velasakhara

Taluka: Umred

District: Nagpur

		Details of area under crop									Land not available for cultivation under Nirbhaya		Water irrigation	Remarks
		Area under mixed crop					Seedling area							
		Mixed signal number		Component crops and areas under each										
Years	Season	Water irrigated	अजल सिंचित	पिकांचे नाव	जल सिंचित	अजल सिंचित	पिकांचे नाव	जल सिंचित	अजल सिंचित	स्वरूप	क्षेत्र			
2014-15	संपूर्ण वर्ष									पडित	0.9100			
2015-16	संपूर्ण वर्ष									पडित	0.9100			
2016-17	संपूर्ण वर्ष									पडित	0.9100			

सुचना : या संकेतस्थळावर दर्शविलेली माहिती ही कोणत्याही शासकीय अथवा कायदेशीर बाबींसाठी वापरता येणार नाही.

Village Sample Seven


Right to Information

Record (Rule 3, 5, 6 and 7 of the Maharashtra Land Revenue Authority, Record Register and Register
(Preparation and Maintenance) Rules, 1971)

Village: - Velasakhara

Taluka: - Umred

District: - Nagpur

Group number and subdivision 212		Purchase methods Government	Beneficiary Name			
The area's local name		Area Size BringPay P.o. F.P.				Account number
Field unit	He.R.C.M.	Great Government shrublands forest				171
Cumin	-					Name of the Clan Other Rights
-	-					
Gardening	-					
Though	-					
Varkas	-					
Others	-					
-----	-----					
-	-					
Total area	-					
-----	-----					
-	-					
Stomach (inadequate cultivation)	-					
Class (a)	1.01.00					
Square	-					
(b)	-					
Total	1.01.00					
Po	-					
-----	-----					
-	-					
-----	-----					
-	-					
Pair or special charge	-					
						Boundaries and signs of hunger

Note: The information shown on this website can not be used for any government or legal matters.

Village Model Barra

Right to Information

Document (Rule 29 of the Maharashtra Land Revenue Authority, Records and Reports (Preparation and Maintenance) Rules, 1971)

Village: Velasakhara

Taluka: Umred

District: Nagpur

		Details of area under crop								Land not available for cultivation under Nirbhaya		Water irrigation	Remarks
		Area under mixed crop						Seedling area					
		Mixed signal number		Component crops and areas under each									
Years	Season	Water irrigated	Acid rain	The name of the crop	Water irrigated	Acid rain	The name of the crop	Water irrigated	Acid rain	Format	Area		
2014-15	Kharip									For grazing	1.0100		
2015-16	Kharip									For grazing	1.0100		
2016-17	Kharip									For grazing	1.0100		

Note: The information shown on this website can not be used for any government or legal matters.

Village Sample Seven


Right to Information

Record (Rule 3, 5, 6 and 7 of the Maharashtra Land Revenue Authority, Record Register and Register
(Preparation and Maintenance) Rules, 1971)

Village: - Blues

Taluka: - Umred

District: - Nagpur

Group number and subdivision 36		Purchase methods Government	Beneficiary Name			
The area's local name		Area Size BringPay P.o. F.P.				Account number
Field unit	He.R.C.M.	Government shrublands forest				10190
Cumin	-					fields of the name of the office of the
Gardening	-					hill and the rock (10043)
Though	-					Other
Varkas	-					free. Par. No As well as S No Have
Others	-					a look. (10044)
Total area	-					
Stomach (inadequate cultivation)	-					
Class (a)	-					
Square (b)	0.40.00					
Total Po	0.40.00					
Pair or special charge	-					
		(1350)				Boundaries and signs of hunger

Note: The information shown on this website can not be used for any government or legal matters.

Village Model Barra

Right to Information

Document (Rule 29 of the Maharashtra Land Revenue Authority, Records and Reports (Preparation and Maintenance) Rules, 1971)

Village: sadness

Taluka: Umred

District: Nagpur

		Details of area under crop								Land not available for cultivation under Nirbhaya		Water irrigation	Remarks
		Area under mixed crop						Seedling area					
		Mixed signal number		Component crops and areas under each									
Years	Season	Water irrigated	Acid rain	The name of the crop	Water irrigated	Acid rain	The name of the crop	Water irrigated	Acid rain	स्वरूप	क्षेत्र		
2014-15	खरीप									चराई करिता	0.4000		
2015-16	खरीप									चराई करिता	0.4000		
2016-17	खरीप									चराई करिता	0.4000		

सुचना : या संकेतस्थळावर दर्शविलेली माहिती ही कोणत्याही शासकीय अथवा कायदेशीर बाबींसाठी वापरता येणार नाही.

Village Sample Seven


Right to Information

Record (Rule 3, 5, 6 and 7 of the Maharashtra Land Revenue Authority, Record Register and Register
(Preparation and Maintenance) Rules, 1971)

Village: - Blues

Taluka: - Umred

District: - Nagpur

Group number and subdivision		Purchase methods	Beneficiary Name			
38		Government				
The area's local name		Area Size BringPay P.o. F.P.				Account number
Field unit	He.R.C.M.	Government Forest Department				170
Cumin	-					children of the name
Gardening	-					of the rights
Though	-					of other
Varkas	-					days. 28.11.88 Mountain and rock
Others	-					(37)
-----	-----					N.P. No. S S No Villagers are free to
Total	-					construct buildings and burn houses
area	-					and (37)
-----	-----					their cows have a right to free. (37)
Stomach (inadequate cultivation)	-					Madhya Pradesh Max. No. 3057-
Class (a)	-					853 xi dated 4th June 1955, under
Square	52.01.00					Central Section 29 Governor Mr. P.
(b)	-					Sulawale Secretary has
Total	52.01.00					declared the order (37) of the
Po	-					protected forest as declared by the
-----	-----					order. (37)
-----	-----					
Pair or	-					
special	-					
charge	-					
		(1327)				Boundaries and signs of hunger

Note: The information shown on this website can not be used for any government or legal matters.

Village Model Barra

Right to Information

Document (Rule 29 of the Maharashtra Land Revenue Authority, Records and Reports (Preparation and Maintenance) Rules, 1971)

Village: sadness

Taluka: Umred

District: Nagpur

		Details of area under crop									Land not available for cultivation under Nirbhaya		Water irrigation	Remarks
		Area under mixed crop						Seedling area						
		Mixed signal number		Component crops and areas under each										
Years	Season	Water irrigated	Acid rain	The name of the crop	Water irrigated	Acid rain	The name of the crop	Water irrigated	Acid rain	Format	Area			
2014-15	Kharip									Rocks	52.0100			
2015-16	Kharip									Rocks	52.0100			
2016-17	Kharip									Rocks	52.0100			

Note: The information shown on this website can not be used for any government or legal matters.

Village Sample Seven

Right to Information

Record (Rule 3, 5, 6 and 7 of the Maharashtra Land Revenue Authority, Record Register and Register
(Preparation and Maintenance) Rules, 1971)

Village: - Blues

Taluka: - Umred

District: - Nagpur

Group number and subdivision		Purchase methods	Beneficiary Name			
44		Government				
The area's local name		Area Size BringPay P.o. F.P.				Account number
Field unit	He.R.C.M.	Government Forest Department				170
Cumin	-					children of the name
Gardening	-					of the rights
Though	-					of other
Varkas	-					days. 28.11.88 hillocks and rocks
Others	-					(37)
-----	-----					free. As per records Residents of
Total	-					Nambar village have the right to free
area	-----					the building and burn wood for free
-----	-----					breaks and free gunners. (37)
Stomach (inadequate cultivation)	-					Madhya Pradesh Max. No. 3057-
Class (a)	-					853 xi dated 4th June 1955, under
Square	66.53.00					Central Section 29 Governor Mr. P.
(b)	-----					The Secretary of
Total	66.53.00					Suvarna has declared as a protected
Po	-----					forest (37) according to the order. (37)
-----	-----					
Pair or	-					
special	-					
charge	-					
		(1327)				Boundaries and signs of hunger

Note: The information shown on this website can not be used for any government or legal matters.

Village Model Barra

Right to Information

Document (Rule 29 of the Maharashtra Land Revenue Authority, Records and Reports (Preparation and Maintenance) Rules, 1971)

Village: sadness

Taluka: Umred

District: Nagpur

		Details of area under crop									Land not available for cultivation under Nirbhaya		Water irrigation	Remarks
		Area under mixed crop						Seedling area						
		Mixed signal number		Component crops and areas under each										
Years	Season	Water irrigated	Acid rain	The name of the crop	Water irrigated	Acid rain	The name of the crop	Water irrigated	Acid rain	Format	Area			
2014-15	Kharip									Rocks	66.5300			
2015-16	Kharip									Rocks	66.5300			
2016-17	Kharip									Rocks	66.5300			

Note: The information shown on this website can not be used for any government or legal matters.

Village Sample Seven


Right to Information

Record (Rule 3, 5, 6 and 7 of the Maharashtra Land Revenue Authority, Record Register and Register
(Preparation and Maintenance) Rules, 1971)

Village: - Blues

Taluka: - Umred

District: - Nagpur

Group number and subdivision		Purchase methods	Beneficiary Name			
45		Government				
The area's local name		Area Size BringPay P.o. F.P.				Account number
Field unit	He.R.C.M.	Maha Government Pahad and Rocks				219
Cumin	-					children of the name of the rights of the
Gardening	-					free. Par. Scripts S The residents of
Though	-					Nambar have the right to cut buildings and cuttings and to free the cattle (10049)
Varkas	-					
Others	-					
Total area	-					
Stomach (inadequate cultivation)	-					
Class (a)	-					
Square (b)	0.24.00					
Total Po	0.24.00					
Pair or special charge	-					
		(10012)				Boundaries and signs of hunger

Note: The information shown on this website can not be used for any government or legal matters.

Village Model Barra

Right to Information

Document (Rule 29 of the Maharashtra Land Revenue Authority, Records and Reports (Preparation and Maintenance) Rules, 1971)

Village: sadness

Taluka: Umred

District: Nagpur

		Details of area under crop									Land not available for cultivation under Nirbhaya		Water irrigation	Remarks
		Area under mixed crop						Seedling area						
		Mixed signal number		Component crops and areas under each										
Years	Season	Water irrigated	अजल सिंचित	पिकांचे नाव	जल सिंचित	अजल सिंचित	पिकांचे नाव	जल सिंचित	अजल सिंचित	स्वरूप	क्षेत्र			
2014-15	संपूर्ण वर्ष									चराई करिता	0.2400			
2015-16	संपूर्ण वर्ष									चराई करिता	0.2400			
2016-17	संपूर्ण वर्ष									चराई करिता	0.2400			

सुचना : या संकेतस्थळावर दर्शविलेली माहिती ही कोणत्याही शासकीय अथवा कायदेशीर बाबींसाठी वापरता येणार नाही.

Village Sample Seven

Right to Information

Record (Rule 3, 5, 6 and 7 of the Maharashtra Land Revenue Authority, Record Register and Register
(Preparation and Maintenance) Rules, 1971)

Village: - Blues

Taluka: - Umred

District: - Nagpur

Group number and subdivision		Purchase methods	Beneficiary Name			
47		Government				
The area's local name		Area Size BringPay P.o. F.P.				Account number
Field unit	He.R.C.M.	Government shrublands forest				10190
Cumin	-	<div>भूमिअभिलेख निर्णयात्</div> <div>इ महा भूमि</div>				Name of the family
Gardening	-					Other rights
Though	-					Other
Varkas	-					shrubling forest (10051)
Others	-					Other
-----	-----					NP Due to grazing as a record, the
Total area	-					Gavkari has the right to graze their
-----	-----					guns (10052)
Stomach (inadequate cultivation)	-					
Class (a)	-					
Square (b)	2.24.00					
Total Po	2.24.00					
-----	-----					
-----	-----					
Pair or special charge	-					
						Boundaries and signs of hunger

Note: The information shown on this website can not be used for any government or legal matters.

Village Model Barra

Right to Information

Document (Rule 29 of the Maharashtra Land Revenue Authority, Records and Reports (Preparation and Maintenance) Rules, 1971)

Village: sadness

Taluka: Umred

District: Nagpur

		Details of area under crop									Land not available for cultivation under Nirbhaya		Water irrigation	Remarks
		Area under mixed crop						Seedling area						
		Mixed signal number		घटक पिके व प्रत्येकाखालील क्षेत्र										
वर्ष	हंगाम	जल सिंचित	अजल सिंचित	पिकांचे नाव	जल सिंचित	अजल सिंचित	पिकांचे नाव	जल सिंचित	अजल सिंचित	स्वरूप	क्षेत्र			
2014-15	खरीप									चराई करिता	2.2400			
2015-16	खरीप									चराई करिता	2.2400			
2016-17	खरीप									चराई करिता	2.2400			

सुचना : या संकेतस्थळावर दर्शविलेली माहिती ही कोणत्याही शासकीय अथवा कायदेशीर बाबींसाठी वापरता येणार नाही.

Village Sample Seven

Right to Information

Record (Rule 3, 5, 6 and 7 of the Maharashtra Land Revenue Authority, Record Register and Register
(Preparation and Maintenance) Rules, 1971)

Village: - Blues

Taluka: - Umred

District: - Nagpur

Group number and subdivision 48		Purchase methods Government		Beneficiary Name		
The area's local name		Area Size BringPay P.o. F.P.			Account number	
Field unit	He.R.C.M.	Government shrublands forest			0.15.00 (2)	10190
Cumin	-	<div>भूमिअभिलेख निर्णयात्</div> <div>ई महा भूमि</div>			children name	
Gardening	-				the rights	
Though	-				of other	
Varkas	-				free. Par. Scripts S The right to free	
Others	-				livestock in the Nambar is entitled	
-----	-----				(10049)	
-	-					
Total area	-					
-----	-----					
-	-					
Stomach (inadequate cultivation)	-					
Class (a)	-					
Square (b)	0.15.00					
Total Po	0.15.00					
-----	-----					
-	-					
-----	-----					
-	-					
Pair or special charge	-					
					Boundaries and signs of hunger	

Note: The information shown on this website can not be used for any government or legal matters.

Village Model Barra

Right to Information

Document (Rule 29 of the Maharashtra Land Revenue Authority, Records and Reports (Preparation and Maintenance) Rules, 1971)

Village: sadness

Taluka: Umred

District: Nagpur

		Details of area under crop								Land not available for cultivation under Nirbhaya		Water irrigation	Remarks
		Area under mixed crop						Seedling area					
		Mixed signal number		Component crops and areas under each									
Years	Season	Water irrigated	Acid rain	The name of the crop	Water irrigated	Acid rain	The name of the crop	Water irrigated	Acid rain	Format	Area		
2014-15	संपूर्ण वर्ष									चराई करिता	0.1500		
2015-16	संपूर्ण वर्ष									चराई करिता	0.1500		
2016-17	संपूर्ण वर्ष									चराई करिता	0.1500		

सुचना : या संकेतस्थळावर दर्शविलेली माहिती ही कोणत्याही शासकीय अथवा कायदेशीर बाबींसाठी वापरता येणार नाही.

Village Sample Seven

Right to Information


Record (Rule 3, 5, 6 and 7 of the Maharashtra Land Revenue Authority, Record Register and Register
(Preparation and Maintenance) Rules, 1971)

Village: - Duvimet (R)

Taluka: - Umred

District: - Nagpur

Pending plea : 92

Group number and subdivision 1/1		Purchase methods Government	Beneficiary Name			
The area's local name		Area Size BringPay P.o. F.P.				Account number
Field unit	He.R.C.M.	Government Forest Department				11
Cumin	-					children of the name of the rights of other days. 20.10.95 (1)
Gardening	-					Other
Though	-					NP Reports Gavakaryana have the right to free our final gure Sivan, mouse, Masry, mangali, shard, Sonegaon, is entitled to release khetapura maujyanna Justice (1002)
Varkas	-					and
Others	-					Ma. Letter of Collector Nagpur. R.E. V. D6V1WSN751 / 94 dated 4/4/95 was transferred to the land forest department under the Revenue Department (1004) 12.78 for
-----	-----					other
Total	-					yard barges 0.83 to 13.31 for the water table 13.61 (1006)
area	-----					Other
Stomach (inadequate cultivation)	-					threads for bargaon 12.78 Water level lakes 0.83} Mizan 13.61 (1007)
Class (a)	13.61.00					
Square	-	(89)				Boundaries and signs of hunger
(b)	-					
Total	13.61.00					
Po	-----					
-----	-----					
Pair or	-					
special charge	-					
-----	-----					
-----	-----					
-----	-----					

Note: The information shown on this website can not be used for any government or legal matters.

Village Model Barra**Right to Information**

Document (Rule 29 of the Maharashtra Land Revenue Authority, Records and Reports (Preparation and Maintenance) Rules, 1971)

Village: Duvimet (R)**Taluka:** Umred**District:** Nagpur

		Details of area under crop									Land not available for cultivation under Nirbhaya		Water irrigation	Remarks
		Area under mixed crop						Seedling area						
		Mixed signal number		Component crops and areas under each										
Years	Season	Water irrigated	Acid rain	The name of the crop	Water irrigated	Acid rain	The name of the crop	Water irrigated	Acid rain	Format	Area			
2014-15	Whole year									For grazing	13.6100			
2015-16	Whole year									For grazing	13.6100			
2016-17	Whole year									For grazing	13.6100			

Note: The information shown on this website can not be used for any government or legal matters.

Village Sample Seven


Right to Information

Record (Rule 3, 5, 6 and 7 of the Maharashtra Land Revenue Authority, Record Register and Register
(Preparation and Maintenance) Rules, 1971)

Village: - Duvimet (R)

Taluka: - Umred

District: - Nagpur

Group number and subdivision 1/2		Purchase methods Government	Beneficiary Name				
The area's local name		Area Size BringPay P.o. F.P.					Account number
Field unit	He.R.C.M.	Government shrublands forest					18
Cumin	-						Name of the family
Gardening	-						Other rights
Though	-						Other
Varkas	-						shrublands Jungle fe. Sr. 1st d
Others	-						20/10/95 (1)
-----	-----						
Total area	-						
-----	-----						
Stomach (inadequate cultivation)	-						
Class (a)	2.00.00						
Square	-						
(b)	-						
Total	2.00.00						
Po	-						
-----	-----						
-----	-----						
Pair or special charge	-						
		(1)					Boundaries and signs of hunger

Note: The information shown on this website can not be used for any government or legal matters.

Village Model Barra

Right to Information

Document (Rule 29 of the Maharashtra Land Revenue Authority, Records and Reports (Preparation and Maintenance) Rules, 1971)

Village: Duvimet (R)

Taluka: Umred

District: Nagpur

		Details of area under crop								Land not available for cultivation under Nirbhaya		Water irrigation	Remarks
		Area under mixed crop					Seedling area						
		Mixed signal number		Component crops and areas under each									
Years	Season	Water irrigated	Acid rain	The name of the crop	Water irrigated	Acid rain	The name of the crop	Water irrigated	Acid rain	Format	Area		
2014-15	Whole year									For grazing	2.0000		
2015-16	Whole year									For grazing	2.0000		
2016-17	Whole year									For grazing	2.0000		

Note: The information shown on this website can not be used for any government or legal matters.

Village Sample Seven


Right to Information

Record (Rule 3, 5, 6 and 7 of the Maharashtra Land Revenue Authority, Record Register and Register (Preparation and Maintenance) Rules, 1971)

Village: - Duvimet (R)

Taluka: - Umred

District: - Nagpur

Group number and subdivision 18		Purchase methods Government	Beneficiary Name			
The area's local name		Area Size BringPay P.o. F.P.				Account number
Field unit	He.R.C.M.	Government Forest Department				11
Cumin	-					Name of the Clerk
Gardening	-					Other rights
Though	-					Other
Varkas	-					Lecturer's letter no. Revenue / D 4 / c.
Others	-					And Shi 878/1988 dated 5/4/88 (4)
-----	-----					Tahsildar Umred's letter no. Of /
-	-					folding / um / h She 365/1988 dated 13
Total	-					April 1988, the revenue department as
area	-----					limited to the transfer of forest land
-	-					gosokhurde prakalpapa section (4)
Stomach (inadequate cultivation)	-					free. Par. People like to eat chickens,
Class (a)	30.19.00					according to the nidhi. (4)
Square	-					
(b)	-					
Total	30.19.00					
Po	-----					
-----	-----					
-	-					
Pair or	-					
special	-					
charge	-					
		(1), (87), (89)				Boundaries and signs of hunger

Note: The information shown on this website can not be used for any government or legal matters.

Village Model Barra

Right to Information

Document (Rule 29 of the Maharashtra Land Revenue Authority, Records and Reports (Preparation and Maintenance) Rules, 1971)

Village: Duvimet (R)

Taluka: Umred

District: Nagpur

		Details of area under crop									Land not available for cultivation under Nirbhaya		Water irrigation	Remarks
		Area under mixed crop						Seedling area						
		Mixed signal number		Component crops and areas under each										
Years	Season	Water irrigated	Acid rain	The name of the crop	Water irrigated	Acid rain	The name of the crop	Water irrigated	Acid rain	Format	Area			
2014-15	Whole year									For grazing	30.1900			
2015-16	Whole year									For grazing	30.1900			
2016-17	Whole year									For grazing	30.1900			

Note: The information shown on this website can not be used for any government or legal matters.

Village Sample Seven

Right to Information

Record (Rule 3, 5, 6 and 7 of the Maharashtra Land Revenue Authority, Record Register and Register
(Preparation and Maintenance) Rules, 1971)

Village: - Gangapur

Taluka: - Umred

District: - Nagpur

Group number and subdivision		Purchase methods	Beneficiary Name				
10		Government					
The area's local name		Area Size BringPay P.o. F.P.					Account number
Field unit	He.R.C.M.	Great Government shrublands forest					134
Cumin	-	<div>भूमिअभिलेख निर्णयात्</div> <div>ई महाभूमि</div>					Name of the Clan
	-						Other rights
Gardening							Other
Though	-						like other similar type of dead bodies and to the place of deceit (1001)
Varkas	-						
Others	-						
-----	-----						
-							
Total area	-						
-----	-----						
-							
Stomach (inadequate cultivation)							
Class (a)	0.40.00						
Square	-						
(b)							
Total	0.40.00						
Po							
-----	-----						
-							
-----	-----						
-							
Pair or special charge	-						
							Boundaries and signs of hunger

Note: The information shown on this website can not be used for any government or legal matters.

Village Model Barra

Right to Information

Document (Rule 29 of the Maharashtra Land Revenue Authority, Records and Reports (Preparation and Maintenance) Rules, 1971)

Village: Gangapur

Taluka: Umred

District: Nagpur

		Details of area under crop									Land not available for cultivation under Nirbhaya		Water irrigation	Remarks
		Area under mixed crop						Seedling area						
		Mixed signal number		Component crops and areas under each										
Years	Season	Water irrigated	Acid rain	The name of the crop	Water irrigated	Acid rain	The name of the crop	Water irrigated	Acid rain	Format	Area			
2014-15	Whole year									For grazing	0.4000			
2015-16	Whole year									For grazing	0.4000			
2016-17	Whole year									For grazing	0.4000			

Note: The information shown on this website can not be used for any government or legal matters.

Village Sample Seven

Right to Information

Record (Rule 3, 5, 6 and 7 of the Maharashtra Land Revenue Authority, Record Register and Register
(Preparation and Maintenance) Rules, 1971)

Village: - Gangapur

Taluka: - Umred

District: - Nagpur

Group number and subdivision		Purchase methods	Beneficiary Name				
11		Government					
The area's local name		Area Size BringPay P.o. F.P.					Account number
Field unit	He.R.C.M.	Great Government shrublands forest					134
Cumin	-	<div>भूमिअभिलेख निर्णयात्</div> <div>ई महा भूमि</div>					Name of the clan
	-						Other rights
Gardening							Other
Though	-						places like Mukesh's place of residence (1003)
Varkas	-						Other
Others	-						Marghad Muslims (1004)
-----	-----						
-							
Total area	-						
-----	-----						
-							
Stomach (inadequate cultivation)							
Class (a)	1.05.00						
Square	-						
(b)							
Total	1.05.00						
Po							
-----	-----						
-							
-----	-----						
-							
Pair or special charge	-						
							Boundaries and signs of hunger

Note: The information shown on this website can not be used for any government or legal matters.

Village Model Barra

Right to Information

Document (Rule 29 of the Maharashtra Land Revenue Authority, Records and Reports (Preparation and Maintenance) Rules, 1971)

Village: Gangapur

Taluka: Umred

District: Nagpur

		Details of area under crop									Land not available for cultivation under Nirbhaya		Water irrigation	Remarks
		Area under mixed crop						Seedling area						
		Mixed signal number		Component crops and areas under each										
Years	Season	Water irrigated	Acid rain	पिकांचे नाव	जल सिंचित	अजल सिंचित	पिकांचे नाव	जल सिंचित	अजल सिंचित	स्वरूप	क्षेत्र			
2014-15	संपूर्ण वर्ष									चराई करिता	1.0500			
2015-16	संपूर्ण वर्ष									चराई करिता	1.0500			
2016-17	संपूर्ण वर्ष									चराई करिता	1.0500			

सुचना : या संकेतस्थळावर दर्शविलेली माहिती ही कोणत्याही शासकीय अथवा कायदेशीर बाबींसाठी वापरता येणार नाही.

Village Sample Seven

Right to Information

Record (Rule 3, 5, 6 and 7 of the Maharashtra Land Revenue Authority, Record Register and Register
(Preparation and Maintenance) Rules, 1971)

Village: - Umred

Taluka: - Umred

District: - Nagpur

Group number and subdivision		Purchase methods	Beneficiary Name			
514		Government				
The area's local name		Area Size BringPay P.o. F.P.				Account number
Field unit	He.R.C.M.	Government shrublands forest				312
Cumin	-					Name of the Clerk
Gardening	-					Other rights for any other
Though	-					type of pasture by registering with the marker (10173)
Varkas	-					
Others	-					
Total area	-					
Stomach (inadequate cultivation)						
Class (a)	0.42.00					
Square (b)	-					
Total Po	0.42.00					
Pair or special charge	-					
						Boundaries and signs of hunger

Note: The information shown on this website can not be used for any government or legal matters.

Village Model Barra

Right to Information

Document (Rule 29 of the Maharashtra Land Revenue Authority, Records and Reports (Preparation and Maintenance) Rules, 1971)

Village: Umred

Taluka: Umred

District: Nagpur

		Details of area under crop									Land not available for cultivation under Nirbhaya		Water irrigation	Remarks
		Area under mixed crop						Seedling area						
		Mixed signal number		Component crops and areas under each										
Years	Season	Water irrigated	Acid rain	The name of the crop	Water irrigated	Acid rain	The name of the crop	Water irrigated	Acid rain	Format	Area			
2013-14	Whole year									Fall	0.4200			
2014-15	Kharip									Fall	0.4200			
2015-16	Kharip									Fall	0.4200			

Note: The information shown on this website can not be used for any government or legal matters.

Village Sample Seven


Right to Information

Record (Rule 3, 5, 6 and 7 of the Maharashtra Land Revenue Authority, Record Register and Register
(Preparation and Maintenance) Rules, 1971)

Village: - Umred

Taluka: - Umred

District: - Nagpur

Group number and subdivision		Purchase methods	Beneficiary Name			
517		Government				
The area's local name		Area Size BringPay P.o. F.P.				Account number
Field unit	He.R.C.M.	Government shrublands forest				312
Cumin	-					Name of the Clan
Gardening	-					Other Rights
Though	-					
Varkas	-					
Others	-					
-----	-----					
-						
Total area	-					
-----	-----					
-						
Stomach (inadequate cultivation)						
Class (a)	0.22.00					
Square	-					
(b)						
Total Po	0.22.00					
-----	-----					
-						
-----	-----					
-						
Pair or special charge	-					
						Boundaries and signs of hunger

Note: The information shown on this website can not be used for any government or legal matters.

Village Model Barra

Right to Information

Document (Rule 29 of the Maharashtra Land Revenue Authority, Records and Reports (Preparation and Maintenance) Rules, 1971)

Village: Umred

Taluka: Umred

District: Nagpur

		Details of area under crop									Land not available for cultivation under Nirbhaya		Water irrigation	Remarks
		Area under mixed crop						Seedling area						
		Mixed signal number		Component crops and areas under each										
Years	Season	Water irrigated	Acid rain	The name of the crop	Water irrigated	Acid rain	The name of the crop	Water irrigated	Acid rain	Format	Area			
2013-14	Kharip									Fall	0.2200			
2014-15	Kharip									Fall	0.2200			
2015-16	Kharip									Fall	0.2200			

Note: The information shown on this website can not be used for any government or legal matters.