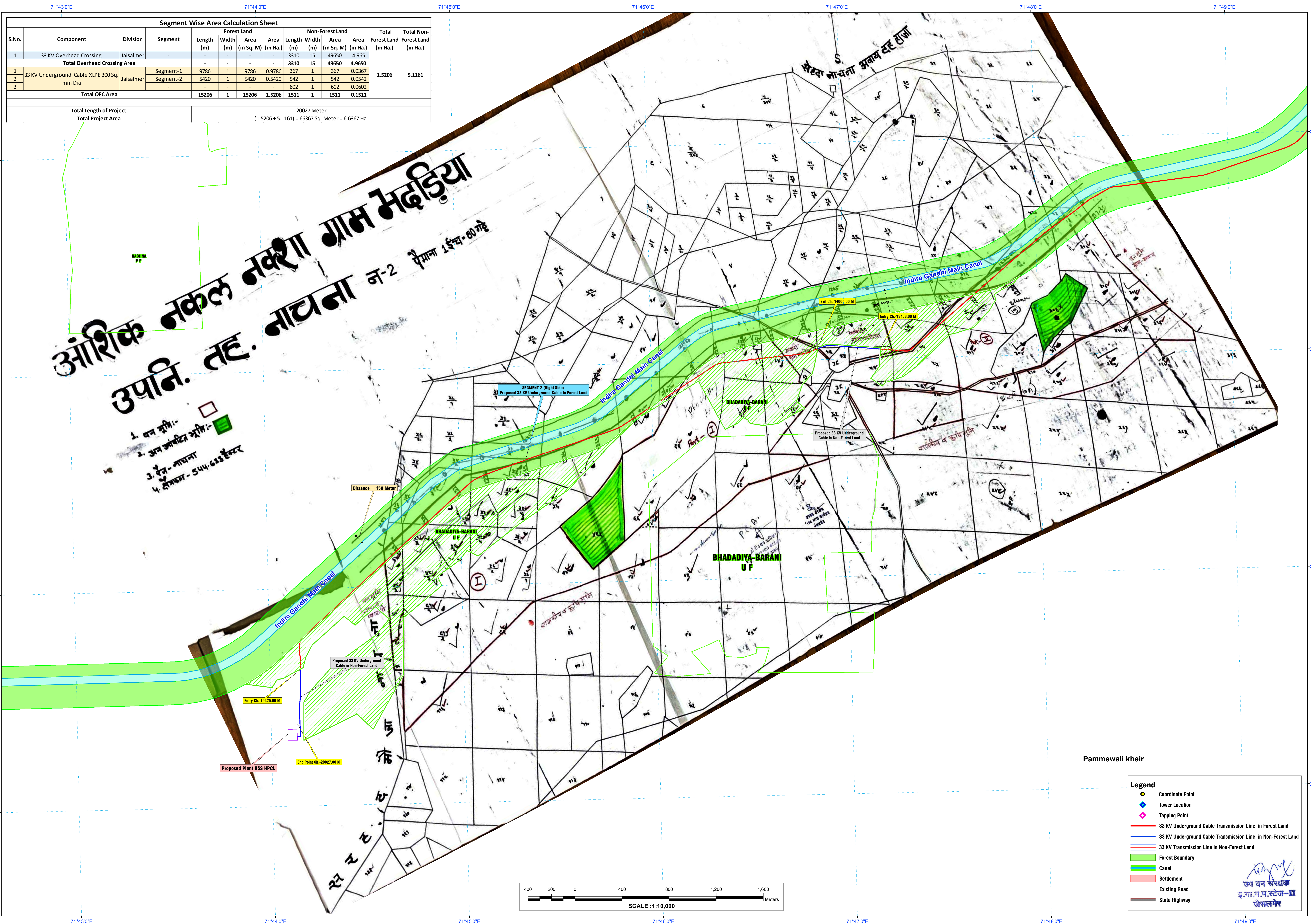



**KHASRA MAP SHOWING OF PROPOSED 33 KV (400 KV GSS BHADLA TO HPCL, RAJASTHAN REFINERY LTD.) TRANSMISSION LINE
WITH REQUIRED FOREST LAND AND TOWER LOCATION**

Full Title of the Project : "Construction of 33 KV Transmission Line Overhead/ Underground 33 KV XLPE 300 Sq. mm Cable From 400 KV GSS Bhadla to HPCL Rajasthan Refinery Ltd Nachana District -Jaisalmer"

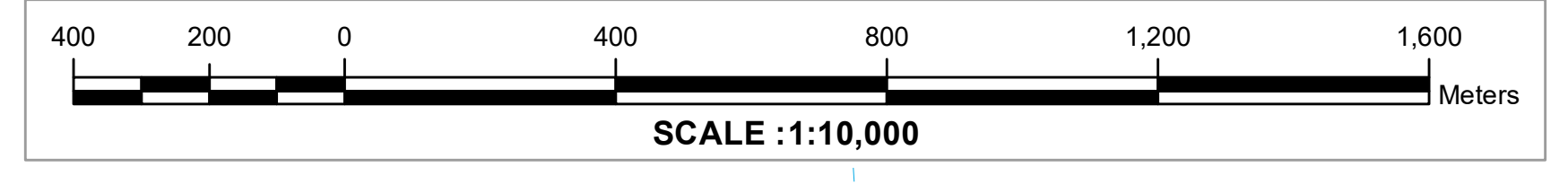
Proposal No. : FP/RJ/TRANS/152039/2022 Applied Area : 1.5206 Ha.



Segment Wise Area Calculation Sheet													
S.No.	Component	Division	Segment	Forest Land				Non-Forest Land				Total Forest Land (in Ha.)	Total Non-Forest Land (in Ha.)
				Length (m)	Width (m)	Area (in Sq. M)	Area (in Ha.)	Length (m)	Width (m)	Area (in Sq. M)	Area (in Ha.)		
1	33 KV Overhead Crossing	Jaisalmer	-	-	-	-	-	3310	15	49650	4.9650	-	-
Total Overhead Crossing Area				-	-	-	-	3310	15	49650	4.9650	-	-
1	33 KV Underground Cable XLPE 300 Sq. mm Dia	Jaisalmer	Segment-1	9786	1	9786	0.9786	367	1	367	0.0367	1.5206	5.1161
2			Segment-2	5420	1	5420	0.5420	542	1	542	0.0542		
3	Total OFC Area			15206	1	15206	1.5206	1511	1	1511	0.1511	-	-
Total Length of Project				20027 Meter									
Total Project Area				(1.5206 + 5.1161) = 6.6367 Sq. Meter = 6.6367 Ha.									

आंशिक नकल नक्शा ग्राम भदड़िया
उपनि. तह. नाचना न-2 पैमाना 1इंच=80गज

1. वन झीमे - □
2. अवजारीत झीमे - ■
3. रोज-नाचना
4. क्षेत्रफल - 544.633 ईस्कर



Legend

- Coordinate Point
- ◆ Tower Location
- ◇ Tapping Point
- 33 KV Underground Cable Transmission Line in Forest Land
- 33 KV Underground Cable Transmission Line in Non-Forest Land
- 33 KV Transmission Line in Non-Forest Land
- ▭ Forest Boundary
- ▭ Canal
- ▭ Settlement
- ▭ Existing Road
- ▭ State Highway

उप वन सहायक
 व. ग. न. प. स्टेशन-II
 जैसलमेर