




## JOINT INSPECTION REPORT


Serial No.	Particular	Detail
1	Name of project	Diversion of 1.0440 hectare of forest land for Construction of "RCR from Melli SPWD Road to Passi (Rateypani)" in South Sikkim
2	A brief of project	The name of the project is Diversion of 1.0440 hectare of forest land for Construction of "Rural connectivity road (RCR) from SPWD road to Passi (Rateypani)" in South. This will be a very important road and will be the life line of people residing this area. This road is 11.94 Kilometer long and connects villages Passi and Rateypani. The entire village depends upon agricultural production to run their livelihood. There is no road connectivity for these villages and hence the Government has decided to connect these villages by providing/constructing a rural connectivity road funded by PMGSY and has been sanctioned by the concern Ministry.
3	Date of inspection	18-08-2018
4	Participants	1) Shri. L. T. Sherpa, Assistant Engineer, RM&DD
	a) Name	2) Shri. Sungrap Bhutia, Junior Engineer, RM&DD
	b) Designation	3) Mr. John Rai, Block Officer, FE&WM Deptt.
	c) Department	4) Mr. D.T Tamang, Head Forest Guard, FE&WM Deptt.
		5) Mr. Tika Ram Chettri, Revenue Surveyor, LR&DM Deptt.
		6) Shri. R.P.Sharma, Asst.Surveyor, Survey & Demarcation Division
5	Details of land in haectors	
	a) Private land	a) 13.284 ha
	b) Forest land	b) 1.0440 ha
	c) Road reserve	c) Nil
	d) Total Land involve	14.328 ha
6	Legal status of Forest Land	
	a) Gaucharan	a) Gaucharan 1) 76 m x 12 m = 912 sqm = 0.0912 ha 2) 408 m x 12 = 4896 sqm = 0.4896 ha
	b) Khasmal	b) Khasmal 1) 114 m x 12 m = 1368 sqm = 0.1368 ha 2) 104m x 12 m = 1248 sqm = 0.1248 ha 2) 128 m x 12 m = 1536 sqm = 0.1536 ha 3) 40 m x 12 m = 480 sqm = 0.0480 ha
	c) Reserve forest	c) Reserve forest: Nil
	d) Road reserve	d) Road reserve: Nil
	e) Toal Land	1.044 ha
7	Legal status of private land as per the 1951-52 records. (Detail of private land to be attested and attested copy of the cadastral map)	Enclosed
8	Item wise break up of forest land required as per project.	Gaucharan = 0.5808 Ha Khasmal = 0.4632 Ha Reserve forest = 0.000 Ha
9	Whether any national park / wildlife sanctuary involved or not.	- NA -
10	Types of vegetation:	Open forest area with small poles bushes
11	Category of density:	Open


12	Number of trees / poles and forest produce involve or not, if yes indicate the detail of the plot.	Trees and Poles = 26 Nos
13	Topography of the project area, soil type of forest area.	Mild slope with Black cotton soil.
14	Brief observation of the inspection team.	only 82 nos. of poles are to be removed from the road alignment without distrubing natural forest.
15	Sketch map of the proposed project area showing the detail and alignment.	Enclosed
16	Enumeration list of the trees.	Enclosed
17	Any other noteworthy observations	- NA -
18	Certificate of DFO (T) concerned if tree felling is not involved	Enclosed


  
 Sungrap Bhutia  
**JUNIOR ENGINEER**  
 RM & DD Jorethang  
 Govt. of Sikkim

  
 John Rai  
**BLOCK OFFICER** Territorial  
 Forest, FE & WM Department  
 Govt. of Sikkim

  
 R.P. Sharma,  
 Asst. Surveyor  
 Survey & Demarcation Division  
**R.P. Sharma**  
 Surveyor  
 Survey & Demarcation  
 FEWMD

  
 L.T. Sherpa  
 Assistant Engineer  
**Assistant Engineer**  
 RM & DD Jorethang  
 RM & DD  
 Jorethang, South Sikkim

  
 D.T. Tamang  
 Head Forest Guard  
 FE & WM Department

  
 Tika Ram Chettri  
 Revenue Surveyor  
**Revenue Supervisor**  
 LB & DM Department  
 Manram Circle  
 South Sikkim