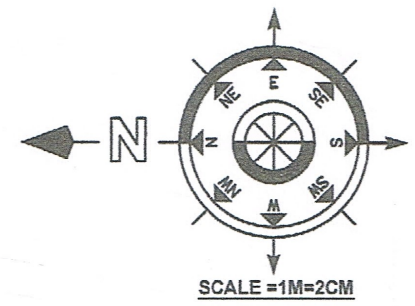


**SITE PLAN OF FOREST LAND FOR APPROACH ACCESS ROAD TO SANT ENCLAVE (RESIDENTIAL COLONY) FOR  
 RANJODH SINGH S/O LATE SH. SURINDER SINGH SITUATED AT VILLAGE JIAN, LHS, HOSHIARPUR ROAD TO CHANDIGARH  
 ROAD, TEHSIL & DISTT. HOSHIARPUR(PUNJAB).**

H.B.NO.= 310,  
 KHEWAT NO.= 215/1941,  
 KHANTAUNI NO.= 349, 349/1, 349/2  
 KHASRA NO. =7//24/1 4-13(0-23-52.24), 9//7 8-0(0-40-46.86), 9//14 8-0(0-40-46.86), 9//4 8-0(0-40-46.86),  
 9//5 8-0(0-40-46.86),9//6 8-0(0-40-46.86), 9//8 7-8(0-37-43.34), 9//13/2 5-0(0-25-29.29), 9//15  
 7-19(0-39-96.27), 9//16 8-0(0-40-46.86),9//17/2 7-18(0-39-96.27), 9//18/1/2 1-6(0-6-57.61), 10//1  
 8-0(0-40-46.86), 10//2 8-0(0-40-46.86), 10//9/2 2-3(0-10-87.59), 10//10 7-16(0-39-45.96), 10//11/2  
 4-8(0-22-25.77), 10//11/4 2-19(0-14-92.28), 10//12/1 2-4(0-11-12.89), 10//19/2 5-8(0-27-31.63), 10//20/2  
 6-5(0-31-61.61),

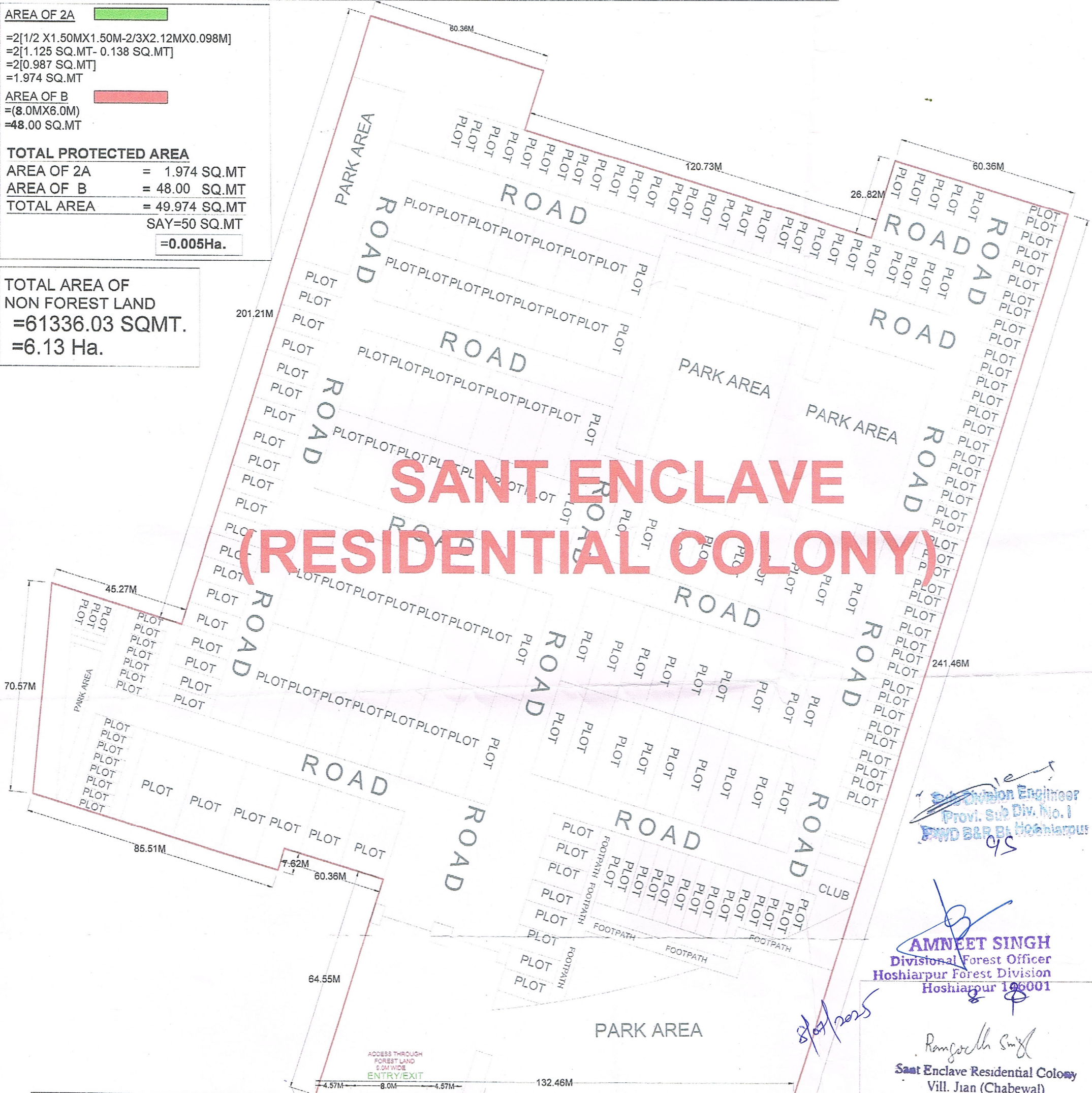


**AREA OF 2A** [Green Box]  
 =2[1/2 X1.50MX1.50M-2/3X2.12MX0.098M]  
 =2[1.125 SQ.MT- 0.138 SQ.MT]  
 =2[0.987 SQ.MT]  
 =1.974 SQ.MT

**AREA OF B** [Red Box]  
 =(8.0MX6.0M)  
 =48.00 SQ.MT

**TOTAL PROTECTED AREA**  
 AREA OF 2A = 1.974 SQ.MT  
 AREA OF B = 48.00 SQ.MT  
 TOTAL AREA = 49.974 SQ.MT  
 SAY=50 SQ.MT  
 =0.005Ha.

**TOTAL AREA OF  
 NON FOREST LAND**  
 =61336.03 SQMT.  
 =6.13 Ha.



Division Engineer  
 Provi. Sub Div. No. 1  
 PWD B&R Bt Hoshiarpur


**AMNEET SINGH**  
 Divisional Forest Officer  
 Hoshiarpur Forest Division  
 Hoshiarpur 146001

Ranjodh Singh  
 Sant Enclave Residential Colony  
 Vill. Jian (Chabawal)  
 Teh. & Distt. Hoshiarpur.

**SIGNATURE OF APPLICANT**  
 (RANJODH SINGH)  
 22/6/25



**DRAWN BY**



FOREST RANGE OFFICER  
 HOSHIARPUR

