

# JIO DIGITAL FIBRE PRIVATE LIMITED

CIN: U64200GJ2018PTC105652

No.89, Radhakrishnan Salai, Mylapore, Chennai 600 004.

Date:01.06.2026

From  
T.T. Balsamy,  
State Coordinate Officer,  
Jio Digital Fibre Private Limited,  
No.89, Dr. Radhakrishnan Salai  
Mylapore, Chennai - 600 004.

To  
The District Forest Officer  
Tiruvallur Forest Division  
Tiruvallur

Sir,

**Sub:** Forest (Conservation) Act - Chennai Circle - Tiruvallur Forest Division -Proposal for the Laying of OFC along the road side across the Egumadurai RF and Kondamanallur RF in Gummudipoondi Taluk, Thiruvallur District for diversion of 0.048 Ha of Reserve Forest land in Egumadurai Reserve Forest and Kondamanallur Reserve Forest under the jurisdiction of Gummidipoondi Range, Tiruvallur Forest Division-

- Ref: 1) Jio Digital Fibre Private Limited, Chennai Online Proposal No. **FP/TN/Others/40414/2019** 19.06.2019
- 2) District Forest Officer Letter dated: 11.02.2026 Essential Details Sought.
- 3) District Forest Officer Letter dated: 19.05.2026 Essential Details Sought.

-----

With reference to the above subject, the Proposal for the Laying of OFC along the road side across the Egumadurai RF and Kondamanallur RF in Gummudipoondi Taluk, Thiruvallur District for diversion of 0.048 Ha of Reserve Forest land in Egumadurai Reserve Forest and Kondamanallur Reserve Forest under the jurisdiction of Gummidipoondi Range.

The District Forest Officer, Tiruvallur reported that a Road exist in the Egumadurai Reserve Forest, where proposed diversion is sought prior to the year 1980. However, the relevant supporting documents for the same is not enclosed. Therefore, the District Forest Officer, Tiruvallur is requested to verify the documents and take necessary action in this regard.

# JIO DIGITAL FIBRE PRIVATE LIMITED

CIN: U64200GJ2018PTC105652

---

No.89, Radhakrishanan Salai, Mylapore, Chennai 600 004.

In this connection, I am herewith submitting the authenticated historical map of prior 1980 survey of India toposheet and relevant records which clearly establish the existence and alignment of the said road prior to the enactment of the Forest

(Conservation) Act, 1980. The Survey of India toposheet foundational evidence to validate that the current proposal seeks the utilization of an established thoroughfare for the laying of the OFC, thereby complying with the statutory requirements for forest land diversion.

This is for favour of kind information and necessary action.



Authorized Signatory,  
M/s Jio Digital Fibre Private Limited,  
Mylapore, Chennai-4.

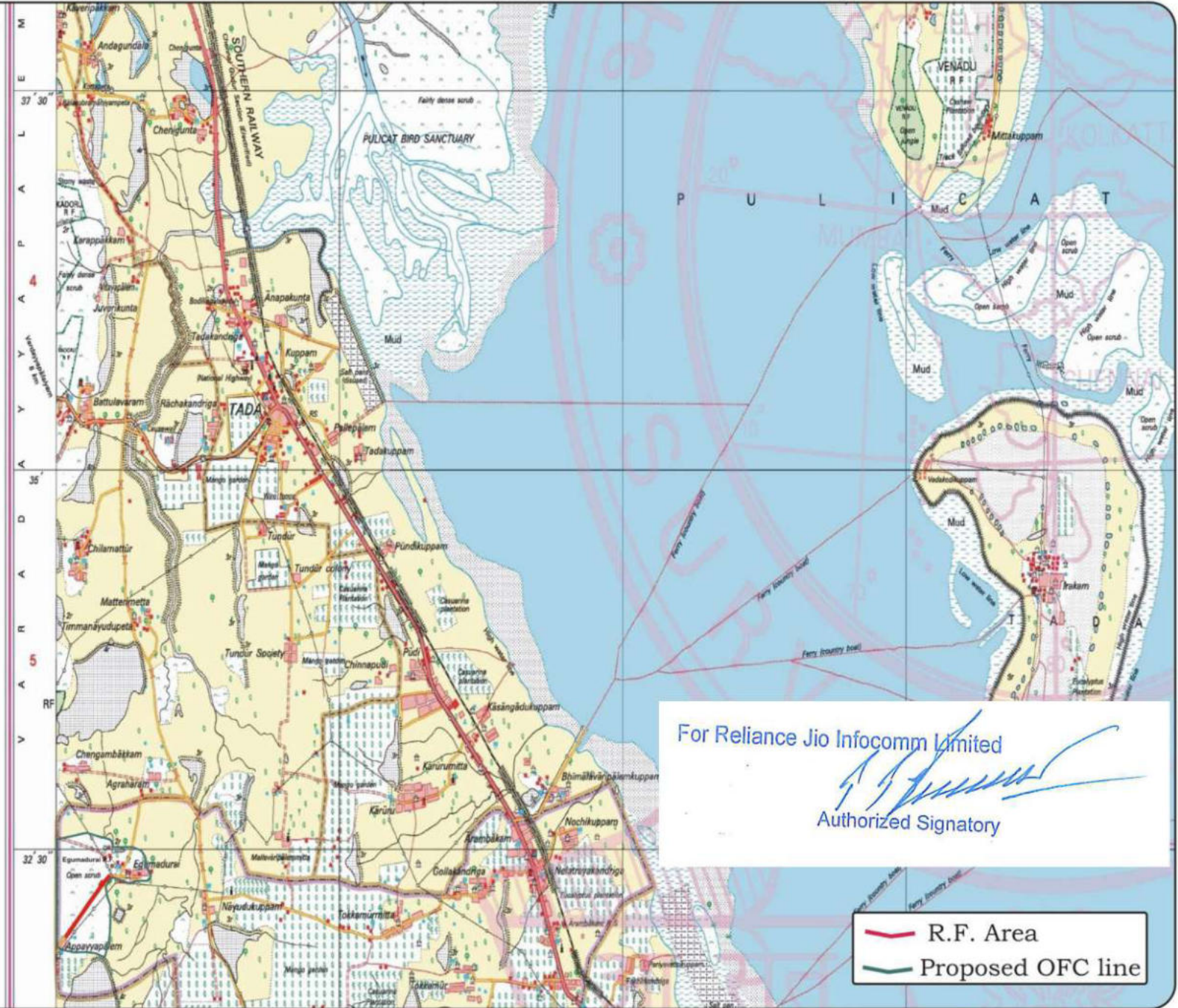
# S.I. Sheet map of OFC laying project in Egumadurai R.F. , Gummudipoondi Taluk, Thiruvallur District

- Mineral line or tramway. Kin. Cutting with tunnel
- Contours with sub-feetures. Rocky slopes. Cliffs
- Sand features: (Shaded hills) permanent. (Dotted shading) temporary
- Towns or Villages: Inhabited, deserted, Fort
- Huts: permanent, temporary, Tower, Artillery
- Temple, Chattri, Church, Mosque, Idgah, Tomb, Graves
- Lighthouse, Lightship, Buoys: lighted, unlighted, Anchorage
- Mine, Vine on trellis, Grass, Scrub
- Palms: palmyra; other, Fernain, Conifer, Bamboo, Other trees
- Areas: cultivated, wooded, Surveyed tree
- Boundary, international:
  - state: demarcated, undemarcated
  - district: subdivision, taluk or taluk forest
- Boundary pillars: surveyed, unlocated
- Heights, triangulated: station; point; approximate: 200, 200, 200
- Bench-mark: geodetic; tertiary; canal: BM 63-3, BM 63-3
- Post office, Telegraph office, Overhead tank
- Rest house or inspection bungalow, Circuit house, Police station
- Camping ground, Forest: reserved, protected: CS, PF
- Spaced names: administrative, locality or tribal: KIKRI, NAGA
- Hospital, Dispensary, Veterinary: Hospital / Dispensary
- Aerodrome, Helipad, Tourist site
- Power line: with pylons surveyed; with poles unurveyed

No. D4402&6

Scale 1:50,000

D44N13 (57Q/13)	D4401 (66C/1) Nellore ANDHRA PRADESH	D4405 (66C/5)
Chittoor ANDHRA PRADESH	D4402 (66C/2)	BAY OF BENGAL
D44N14 (57Q/14)	D4406 (66C/6)	
D44N15 (57Q/15)	Tiruvallur TAMIL NADU	D4407 (66C/7)



For Reliance Jio Infocomm Limited

*[Signature]*

Authorized Signatory

— R.F. Area

— Proposed OFC line

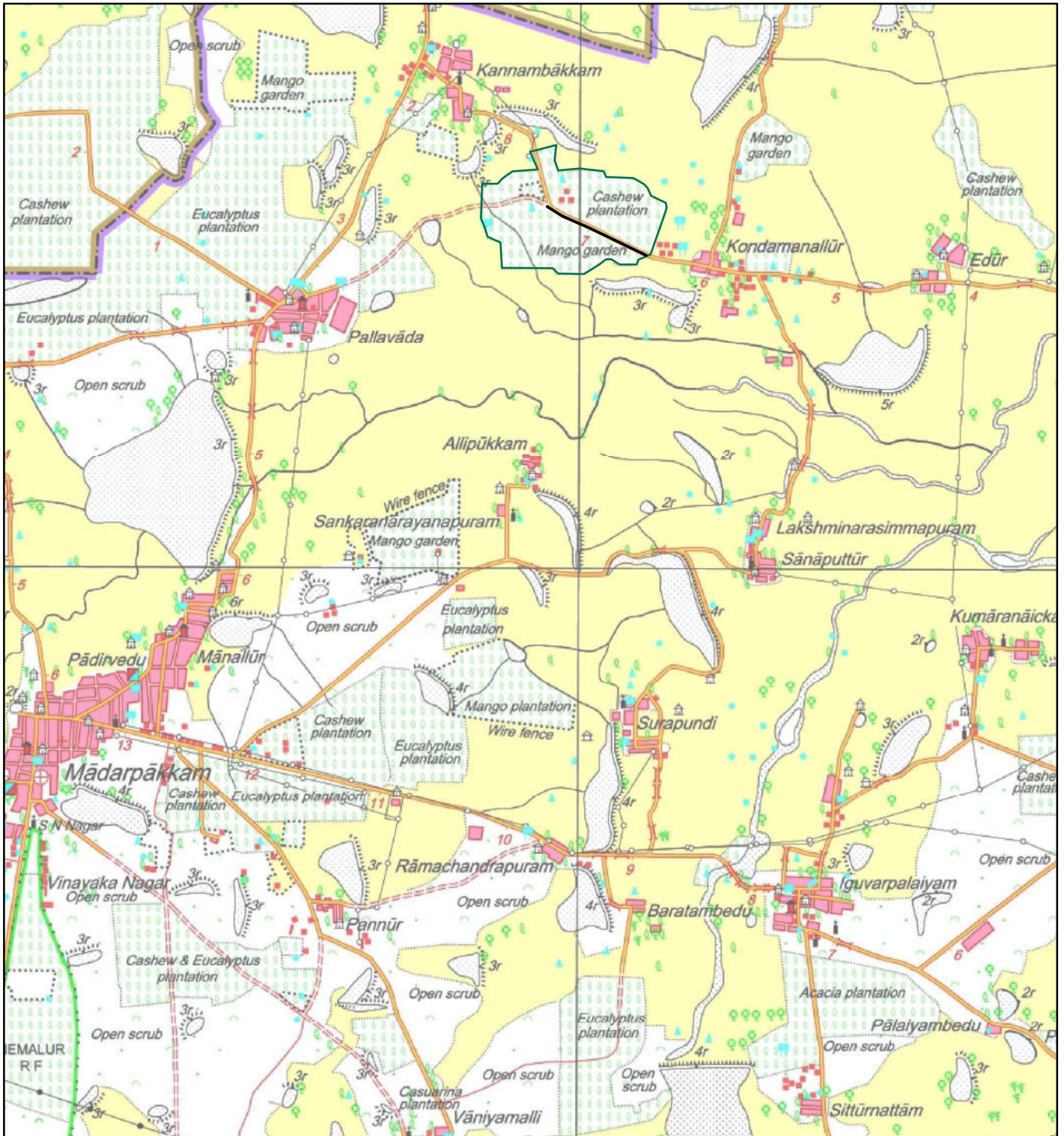
# S.I. Sheet map Year of PRE 1980 of OFC laying project in Egumadurai R.F. , Gummudipoondi Taluk, Thiruvallur District Topo sheet No. (66 C/2) ( D/44/02)



- OFC LINE Egumadurai PRIOR 1980 TOPOSHEET
- 66C2\_6\_modified
- Band 1 (Red)
- Band 2 (Green)
- Band 3 (Blue)


  
 Authorized Signatory,  
 M/s Jio Digital Fibre Private Limited,  
 Mylapore, Chennai-4.

**Surveyed sketch of OFC laying project from Edur village via Sanaputhur village and road connect with Madharapakkam - Aroor SH Road across Kondamanallur R.F. Gumudipoondi Range, Thiruvallur Division**



For Reliance Jio Infocomm Limited

*[Signature]*  
Authorized Signatory

 Proposed OFC route

S.I. Sheet map Year of PRE 1980 of OFC laying project in Surveyed sketch of OFC laying project from Edur village via Sanaputhur village and road connect with Madharappakkam - Aroor SH Road across Kondamanallur R.F. Gummudipoondi Range, Thiruvallur Division sheet No. (66 C/3) ( D/44/03)

