

OFFICE OF THE SUPERINTENDING ENGINEER  
KALAHANDI INVESTIGATION DIVISION, BHAWANIPATNA  
Email ID - [eeekinvd@yahoo.in](mailto:eeekinvd@yahoo.in)

To

Letter No 403/WE Date 17-05-2024

The Divisional Forest Officer,  
Khariar Forest Division  
Khariar.


Sub:- Submission of Hard copies of Forest Diversion Proposal Over an area of 29.939 Ha of Forest land proposed to be diverted for Construction of Upper Udanti Barrage (Irrigation) Project, Sinapali Tahasil, Nuapada District.

Sir,

Enclosed please find herewith following details of Revised Hard Copies of Forest Diversion Proposal i.e (1) All Annexure and (2) All Plates/Maps of 06 (Six) sets each received from the Senior Manager, OCCL, lower Indra Canal Project, Khariar for onward transmission the same to your good office for taking further necessary action. In this regard you are therefore requested to kindly take appropriate action at earliest so that the documents can be uploaded by this Divisional office in Parivesh 1.0 Portal of MoEF & CC.Govt of India.


This is for favour of your kind information and necessary action.

Yours faithfully

  
Superintending Engineer  
Kalahandi Inv. Division  
Bhawanipatna


- Encl:- (1) All Annexure details with 06 (Six) sets of hard copies.  
(2) All Plates/Maps details with 06 (Six) sets of hard copies.

Received Six + Six copies

  
18-05-24

Memo No 404 Date 17-05-2024

Copy submitted to the Chief Engineer Survey & Investigation, Bhubaneswar for favour of kind information.

  
SUPERINTENDING ENGINEER






Memo No 405 Date 17-05-2024

Copy submitted to the Additional Chief Engineer Southern Investigation Division, Berhampur for favour of kind information.

  
SUPERINTENDING ENGINEER

Memo No 406 Date 17-05-2024

Copy submitted to the Managing Director, OCCL, Bhubaneswar/ the General Manager(Civil), OCCL, Bhubaneswar, Odisha for favour of kind information and necessary action.

  
SUPERINTENDING ENGINEER

Memo No 407 Date 17-05-2024

Copy submitted to the Senior Manager, OCCL, Bhubaneswar, Odisha for favour of kind information and necessary action.

  
SUPERINTENDING ENGINEER

Memo No 408 Date 17-05-2024

Copy submitted to the M/s Visiontek Consultancy Services Pvt. Ltd. for favour of kind information and necessary action.



  
SUPERINTENDING ENGINEER



Details of Annexure (06 sets each)		
Annexure-1	The project has been technically approved by the Central Water Commission, Govt. of India vide their letter no. CWC I.D. No.:2/1394/Vol.I/IP(S) 2008/702, dated 12.11.2008	Remarks
Annexure-2	Letter of Authorized Signatory to sign the documents	
Annexure-3	Catchment Area Treatment Plan (CAT).	
Annexure-4	Cost Benefit Ratio of the Project.	
Annexure-5	Cost Benefit Analysis.	
Annexure-6	Certified copy of the land schedule of the project as on 25.10.1980 issued by the concerned Tahasildars.	
Annexure-7	The detailed tree enumeration list and abstract of the project area both forest and non forest area.	
Annexure-8	The compensatory Afforestation land has been identified by the Tahasildar Sinapali vide his letter No. 1832, dated 12.7.2023	
Annexure-9	Non forest Govt. land as jointly verified by the forest range Officer, Sinapali Range and Officials of Revenue Department on 10.07.2023	
Annexure-10	The Collector & District Magistrate, Nuapada has allotted the above schedule of land to Superintending Engineer, Kalahandi Investigation Division, Bhawanipatna for raising Compensatory Afforestation vide his letter No. 11168/Rev.III dated 16.11.2023	
Annexure-11	Statement showing the details of forest area involved check list No.7	
Annexure-12	Statement showing the details of non forest area involved check list No.8	
Annexure-13	Minimum use of Forest Land, Check List No-11	
Annexure-14	Undertaking regarding NPV payments as per the decision of Hon'ble Supreme Court check list No-30	
Annexure-15	Undertaking regarding additional NPV payments as per the decision of Hon'ble Supreme Court check list No-31	
Annexure-16	Undertaking to pay the cost of Compensatory Afforestation check list No-32	
Annexure-17	Undertaking to pay the cost of Additional Compensatory Afforestation, check list No-33	
Annexure-18	Undertaking to pay the cost of Penal Compensatory Afforestation, check list No-34	
Annexure-19	Undertaking to bear the cost of site specific Wildlife Conservation Plan, check list No-36	
Annexure-20	Undertaking to obtain FRA Certificate from collector under FRA, 2006, check list No-37	
Annexure-21	Undertaking for Resettlement and Rehabilitation plan, check list No-38	
Annexure-22	Certified regarding National park/Wildlife sanctuary, Check list No-45	
Annexure-23	Copy of the vetted letter of ORSAC showing DGPS Survey of the project area.	
Annexure-24	Copy of the vetted letter of ORSAC showing DGPS Survey of the Compensatory Afforestation.	

Place :

Date:

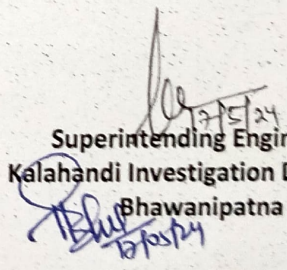
  
 Superintending Engineer  
 Kalahandi Investigation Division  
 Bhawanipatna  




Details of Plates / Maps (06 sets each)				
Sl No.	Description	Scale	Plate No.	Remarks
1	Location map in 1:50,000 scale, on the Survey of India Topo Sheet showing the proposed layout of Upper Udanti Barrage Project.	1:50000	Plate-1	
2	Alternate site showing, on the Survey of India Topo Sheet in 1: 50,000 scale.	1:50000	Plate-2	
3	DGPS Survey Index map of the Proposed Upper Udanti Irrigation Project showing Forest patches on 1:25000 scale vetted by ORSAC.	1:25000	Plate-3	
4	DGPS Surveyed maps showing of the proposed Upper Udanti Irrigation Project showing Forest patches in cadastral sheet on 1:3960 scale vetted by ORSAC.	1:3960	Plate-4	
5	DGPS Surveyed Map showing the Compensatory Afforestation identified in village Hatibandha under Sinapali Tahasil of Nuapada District and vetted by ORSAC.	1:3960	Plate-8	Submitted vide T.O Letter no- 1232/WE Dated 08/12/23
6	Topo Map showing in Compensatory Afforestation identified in village Hatibandha under Sinapali Tahasil of Nuapada District.	1:50000	Plate-7	
7	Lay out plan for Construction of Upper Udanti Barrage (Irrigation) Project & canal system in on 1:20000 scale.	1:20000	Plate-5	
8	Index Map of Catchment Area Treatment plan (CAT) on 1:50000 scale.	1:50000	Plate-6	

Place :

Date:

  
 Superintending Engineer  
 Kalahandi Investigation Division  
 Bhawanipatna