

FORMAT OF JOINT INSPECTION REPORT FOR FOREST CONSERVATION ACT, 1980 CLEARANCE

SL.NO.	PARTICULARS	
1	Name of the project	Construction of 50 Metre LSB over Rangpo Khola along Upper Tareythang to Kerabari PMGSY Road.
2	Brief project report	The Bridge will connect the village of Rongli Sub Division with that of Pakyong Sub Division and provide connectivity to Upper Tareythang, Kerabari and Pam Busty.
3	Date of Joint Inspection	01-03-2018
4	Participants	Navin Thapa Ashish Subba <i>Awang</i> R.P.Sharma Awakash Rai
	Name	R.O.(T) Block Officer Revenue Surveyor Junior Engineer
	Designation	Rongli Survey & Demarcation LRDM RMDD
	Department	
5	Details of Land (in Ha)	
	Private Land	0.22 ha
	Forest Land	0.09 ha
	Total Land Involved	0.31 ha
6	Legal Status of Forest Land	
	Gaucharan	
	Khasmal	Khasmal (as per 1951-52 & 1979-80 survey records)
	Reserve Forest	
	Any Other	
7	Legal Status of Private land as per 1951-52 record. (Details of private land to be attested and attested copy of Cadastral Map.	
8	Item wise break up of Forest land required as per project.	
9	Whether any National Park, Wildlife Sanctuary involved or not.	NOT INVOLVED
10	Type of Vegetation: Top Canopy, Middle Canopy Ground Flora	
11	Density of Crops (in%)	
12	No. of felling of trees/poles and Forest produce involved or not, if yes indicate details of plot etc.	Plot no.53 (1951-52) Plot no.1159 (1979-80) <i>28 Nos. Pole Size</i>


13	Topography of project area, soil type of forest area	
14	Brief observation of inspection team	The proposed land for the construction of abutment of bridge at Rongli side falls within Khasmal Land (vir) vide plot no.53 as per land records of 1951-52 and plot no.1159 as per the 1979-80 land survey record.
15	Sketch map of proposed project area showing detail alignments	ENCLOSED
16	Enumeration list of trees/poles/shrubs and medicinal herbs etc.	ENCLOSED
17	Any other aspects related to project in Forest area	

REPRESENTATIVES OF:

USER AGENCY


 Junior Engineer
 Rural Management & Dev. Deptt.
 Pakyong, East Sikkim

HEAD OF THE PROJECT AUTHORITY,



D.R.NEPAL

SECRETARY


RURAL MANAGEMENT & DEVELOPMENT DEPARTMENT

GOVT. OF SIKKIM

SECRETARY


Rural Management & Dev. Deptt.
 Government of Sikkim, Gangtok

LAND REVENUE DEPARTMENT


 HEAD SURVEYOR
 Sub Division Office Rongli
 East Sikkim

FOREST DEPARTMENT


 NAVIN THAPA
 Range Officer (T)
 Rongli Range
 Forest Env & W/L Mangt. Deptt.


 B.O.
 Survey & Demarcation
 BLOCK OFFICER
 Survey & Demarcation Division
 Deorali, Gangtok