

Full Title of the project: Diversion of 0.39885 Ha. of Forest Land for approach access road to M/s Grand Dior (Proposed Marriage Palace) at Village Ghall Kalan, Patti Dandu, on NH - 95 (New NH - 05) at Km 154.995 (RHS), Tehsil & Distt Moga. Under Forest Division Ferozepur.

File No. : _____

Date of Proposal: _____


Annexure - A

Breakup of Total Land Required for the Project

Sl. No.	Name of strip	Forest Area (Ha.)	Non-Forest Area			Total Forest Area (Ha.)	Trees to be felled	No. of Small Plants	No. of Under Size Poles
			Length (Mt.)	width (Mt.)	Area (Ha.)				
	From To								
	For approach access road to M/s Grand Dior (Proposed Marriage Palace) at Village Ghall Kalan, Patti Dandu, on NH - 95 (New NH - 05) at Km 154.995 (RHS), Tehsil & Distt Moga. Under Forest Division Ferozepur.	FOREST LAND TOTAL APPROACH AREA = A + B + C + D + E + F + 2G Area of A = $\frac{1}{2}$ (51.33 X 5.50) = 141.15 SQM Area of B = 18.67 X 5.50 = 102.68 SQM Area of C = 580.00 X 5.50 = 3190.00 SQM Area of D = 26.67 X 5.50 = 146.64 SQM Area of E = $\frac{1}{2}$ (73.33 X 5.50) = 201.65 SQM Area of F = 12.00 X 15.50 = 186.00 SQM Area of 2G = 2($\frac{1}{2}$ X 5.00 X 5.00) - 2($\frac{2}{3}$ X 7.07 X 0.49) = 20.38 SQM Total Area = 141.15 + 102.68 + 3190 + 146.64 + 201.65 + 186.00 + 20.38 = 3988.50 SQM Area in Hectare = 0.39885 Ha.	204.57	79.54	<u>1.62117</u> Ha.	<u>0.39885</u> Ha.			
			Total		<u>1.62117</u> Ha.	<u>0.39885</u> Ha.			

For GRAND DIOR


Auth. Signatory



Signature of User Agency
Office Seal

Place: _____

Date : _____


DIVISIONAL FOREST OFFICER
FEROZEPUR DIVISION
FEROZEPUR

Full Title of the project:- Diversion of 0.39885 Ha. of Forest Land for approach access road to M/s Grand Dior (Proposed Marriage Palace) at Village Ghall Kalan, Patti Dandu, on NH - 95 (New NH - 05) at Km 154.995 (RHS), Tehsil & Distt Moga. Under Forest Division Ferozepur.

File No. : _____

Date of Proposal: _____


CHECK LIST SERIAL NUMBER-07
STATEMENT SHOWING DETAILS OF NON FOREST AREA

INVOLVED IN THE PROPOSAL

Sr. no.	District	Division	Range/ Tehsil/ Village	Khasra/ Survey or Compartment Number of Km. Stone	Non Forest Area involved in the proposal (Ha.)	Present land Use	Remarks
1	2	3	4	5	6	7	8
	Moga	Ferozepur	Village Ghall Kalan, Patti Dandu, on NH - 95 (New NH - 05) at Km 154.995 (RHS),	Khasra No. 74//15, 74//16, 74//24/2, 74//25, 76//4/2, 79//5	<u>1.62117</u> Ha.	Agriculture Land	Nil

For GRAND DIOR

Auth. Signatory



Signature of User Agency
Office Seal

Place :

Date: _____

DIVISIONAL FOREST OFFICER
FEROZEPUR DIVISION
FEROZEPUR

Area of 0.39885 ha of forest land for construction of approach road for Private Property of M/s Grand
 Dur (Proposed Marriage Palace) at village Ghall Kalan-Patti Dandu on NH 95 (New NH 05) at km
 154.995 (RHS) Teh & Distt Moga under forest Division & Distt. Ferozepur

CHECK LIST SERIAL NUMBER:-06

STATEMET SHOWING DETAILS OF FOREST AREA PROPOSED FOR DIVERSION

Sr. No.	District	Division	Range/ Tehsil/ Village	Khasra / Survey or Compartment Number or Km. Stone	Forest Area proposed for Diversion (Ha)	Legal status of Forest Area	Remarks
1.	2.	3.	4.	5.	6.	7.	8.
1	Ferozepur	Ferozepur	Moga	village Ghall Kalan-Patti Dandu on NH 95 (New NH 05) at km 154.995 (RHS)	0.39885	PF	-

Place : Ferozepur

Date.....

Divisional Forest Officer

DIVISIONAL FOREST OFFICER
FEROZEPUR DIVISION
 Office Seal