



गेल (इंडिया) लिमिटेड

(भारत सरकार का उपक्रम - महारत्न कंपनी)

GAIL (India) Limited

(A Government of India Undertaking - A Maharatna Company)

गेल भवन,
प्लॉट नं.73, रोड नं-03, सेक्टर-15,
सी.बी.डी. बेलापुर, नवी मुंबई-400 614.
महाराष्ट्र (भारत).

GAIL BHAWAN,
PLOT NO - 73, ROAD NO. - 03, SECTOR - 15,
CBD BELAPUR, NAVI MUMBAI - 400 614.
MAHARASHTRA (INDIA).

फोन/PHONE : +022 27581201

फैक्स/FAX : +011 26185941

info@gail.co.in

Chavan
4/5/23
जविक लिपीक
उप वनसरसक
अलिबाग याचे कार्यालय

GAIL/UUPL/Alibag/D/Forest/05

To,

The Dy. Conservator Forest (Dy.CF),

Alibag Forest Division

Raigad District,

Maharashtra

Date:04/05/2023

Subject:- Submission of Forest Diversion Proposal

Diversion of 3.9443 ha. of Forest Land for Uran-Usar Propane pipeline in State of Maharashtra for laying 12" dia Liquid Propane pipeline along with OFC in Raigad district passing through Alibag Forest Division falling under your jurisdiction.

- Ref.:-
1. Online Forest Proposal No.: FP/MH/Pipeline/155612/2022 dt. 23.05.2022
 2. GAIL Letter no.: GAIL/UUPL/Alibag/D/Forest/01 dt. 13.05.2022
 3. EDS-1 Letter no.: B/20/Jamin/VS/1349/2022-23 dt. 06.07.2022
 4. GAIL Letter no.: GAIL/UUPL/Alibag/D/Forest/02 dt. 31.07.2022
 5. GAIL Letter no.: GAIL/UUPL/Alibag/D/Forest/03 dt. 11.01.2023
 6. EDS-2 Letter no.: B/20/Jamin/VS/4277/2022-23 dt. 23.02.2023
 7. GAIL Letter no.: GAIL/UUPL/Alibag/D/Forest/04 dt. 11.04.2023
 8. EDS-2 Letter no.: B/20/Jamin/VS/229/2023-24 dt. 27.04.2023

Dear Sir,

The proposal for Diversion of forest land in Alibag Forest Division has been updated from 3.8761 ha. to 3.9443 ha. for Uran-Usar pipeline project vide proposal no. FP/MH/Pipeline/155612/2022. The Documents & Maps have been revised accordingly along with Form-A, Part-1 as per updated area. The compliance to the points raised as per reference letter no. 8 has been listed below. Also, as per visit to the TLR offices, the maps provided by User agency to Alibag forest Division are the latest and has been verified from the TLR offices.

Sr. No.	Observations	Compliance
1	It was necessary to display statutory grade of the area as non-classified which would be affected by this project should be declare u/s 4	No forest patch or Mangrove falls under the proposed pipeline alignment. The Village

पंजीकृत कार्यालय :

गेल भवन, 16 भीकाजी कामा प्लेस

नई दिल्ली - 110 066, भारत

REGD. OFFICE:

GAIL BHAWAN, 16 BHIKAIJI CAMA PLACE,


NEW DELHI - 110 066, INDIA

Ms. Chavan

सीआईएन/CIN
L40200DL1984GO1018976

www.gailonline.com


	of Indian Forest Act 1927 for affected area of land S.No. 370,371,372,373,374 & 375 of Mangrove & S.No. 339, 340 of Village Bhendkhal, Tal. Uran "as Forest land" with respect to comply Point No. 2 of letter dated 23/02/2023 issued by this office accordingly.	Map has been updated as per prescribed statutory grade of forest patches. The Suvey no. mentioned in the EDS are not in proposed pipeline route & also latest MRSAC maps are not available in TLR office. [Enclosed]
2	As per point No. 3 of letter dated 23/02/2023 that, formation of road which will affect some forest land that should be marked and indicative colored lines on the map of forest land area with statutory grade.	The Legends column has been updated in all Village Maps, showing different color of forest patches (Mangrove declared U/S-4, Mangrove RF declared U/S-20, Reserved Forest, Protected Forest, Identified Forest, Finally acquired forest, Restored Private Forest, Private Forest pending for enquiry, Private Forest & Mangrove categories as per MRSAC map) [Enclosed]
3	Potential affected area at S.No. 300 of Mangrove is not shown according MRSAC Map as described in Point No.4 in letter dated 23/02/20023 and it was also necessary to highlight with colour combination for affected area of Sr. NO. 400 to 425 that indexed in ltr No. FLD-13/2022/SR/121/F-3 dated 01/07/2022 & 28/09/2022 of section 4 of I.F.A. 1927 accordingly	The affected area has been marked as per MRSAC available. The Survey No. 400 to 425 as per FLD-13/2022/SR/121/F-3 dated 01/07/2022 & 28/09/2022 of section 4 of IFA, 1927 accordingly are not available in the maps of TLR office. [Enclosed]
4	According Point No. 6 to 12 of letter dated 23/02/2023 of this office that, for Village Koproli alias Auravalit to Village Kachrepada & Ghasakhoshi, Taluka- Uran are villages that newly formed. Hence, the details of new and old survey numbers /block number to be include in the proposal with its documents along with display of statutory gradewise area of Channel was to be mentioned in the map with its affection details in area form of the affected villages.	Pipeline alignment marked in Koproli village from whom Kacherapda & Dhasahoshi. Also, the forest patches has been marked in newly formed villages with necessary Statutory color grades has been marked. [Enclosed]
5	According to Indian Forest Act 1927, section 4, that, area of S.No. 72 to 85 out of Village Mangrove of Village Ghasakhoshi, which, was to be display on map along with laying plan details thereof also with the channel area in the	Survey No. 72 to 85, falls under the category of Mangrove. MRSAC maps available has no data of survey numbers. Updated Village map.



	concern chart.	[Enclosed]
6	Declared area from S.No. 171 to 212 as Mangrove should be underlined u/s 4 of said Act 1927.	[Enclosed]
7	There is a reserve forest area from S.No. 154 of Village Kalamsure, Tal. Uran is also will be affect during proposed plan. But as per verification of proposed plan, it shown S.No. 167. Hence Old and New Mutation entries of Revenue record of Rights was necessary to mention and include in the same.	Kalambasure Village map updated showing S.No 167 along with old S.No. 154 along with 7/12 copy showing Reserve forest has been enclosed. [Enclosed]
8	As per point No. 9 of the letter dated 23/02/2023, land details of Village Rave, Tal- Pen should be mention therein with details	Available land details have been incorporated in the village map. [Enclosed]
9	As per point No. 10 of the letter, land details of Village Kopar, Tal. Pen should be include in Mangrove area affection.	Available land details have been incorporated in the village maps. [Enclosed]
10	As the Village Dalvi kharoshi is formed by merging /amalgamating with two Village namely DalviKharoshi & BhondKharoshi in Tal. Alibaug. Hence, both new and old survey/block number should be mentioned in details with its proper mutations along with its value / grade of forest statutory.	The proposed pipeline alignment route does not pass through the old village of Bhond kharoshi. The pipeline passes through reserved forest. [Enclosed]
11	Point No. 15 of the said letter, that, no final acquisition mentioned for S.No. 4 of Village Bopoli, tal- Alibaug and S.No. 22/1 & 23 are part of final acquisition. The map shown full survey number with its area for final acquisition, so to ensure the area, the partition map of Land record is necessary to include herein is the must. And whole Village map of Bopoli is not submitted.	No part of Survey No. 22 with details as 22/1 has been available from TLR office. Hissa nakasha of same has also been attached. Also, S.No. 4 & 23 has been attached as part of final acquisition. [Enclosed]
12	According to Point No. 16 of the said letter, the area of Village Shahapur, Shahabaj is declared as Mangrove area in respect of FLD1/2021/SR 62/F-3, dated 05/02/2021 for reserve forest ; which was to display with its statutory grade-wise status.	Village maps for both Shahapur & Shahabaj has been updated as statutory gradewise status. [Enclosed]
13	Area from Village Kopar, Dolvi Dababa, Kane, Odhangi, Washi, Borge, Masad Khurd, Beneghat- Tal- Pen is notified as Mangrove	Village Map updated as per data available. [Enclosed]



	reserve forest area in respect of FLD1/2021/SR 62/F-3, dated 05/02/2021 with necessity to declare the statutory grade/classification. And S.No. 80/2 of Village Beneghat is also reserve as Mangrove having 124.67 meter length and it should be clear by respective share map of Land record office for the purpose of new survey for area of new S.No. 80/2, 82 and 84 respectively.	
14	Non classification forest status of land at Village Kolghar, Tal- Alibag in repsect of Point No.20 of letter dated 23/02/2023.	Coordinates of possible degraded CA land has been marked in the Kolghar village map & the same does not pass through propsed alignment. [Enclosed]
15	Private forest area of Village Talashet, Tal-Alibaug should be underlined / highlighted thereof.	Updated village map of Talashet. [Enclosed]
16	Index Mp 1:2500000 is submitted by the Project authority but original standard map is necessary to attach.	The proposed WLS & ESZ will not be available if the scale is maintained at 1:50,000 instead of 1:2,50,000 [Enclosed]
17	As per point No. 23 of the letter dated 23/02/2023 that, chainage of plan is necessary to include the same.	All village maps included in the proposed alignment shows the Chainage of plan. [Enclosed]
18	As per point No. 24 of the letter dated 23/02/2023 that, no survey numbers / part number for reserve forest land in proposed map.	Survey No. of all reserve forest updated village maps of Kalambusare, Dighati, Dalvi Kharoshi, Bopoli, Beloshi & Kune. [Enclosed]
19	As per point No. 25 of the letter dated 23/02/2023 that, private ownership and others provisions are applied to owners area or otherwise, it has to be investigate the information of old mutation, conversion, amalgamation, book map of blocks etc whatsoever according to the scheme formed thereof. And to be submits all its updated details with its information, old mutation, conversion, amalgamation whatsoever has to	Available record attached. [Enclosed]

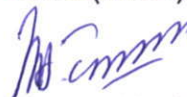


	shortlisted that will be comply to demand /requirement of the propose pipeline may consider for sanction after verification.	
20	As per point No. 26 of the letter dated 23/02/2023 that, the Certificate under provision of Forest Rights Act, 2006 is necessary to obtain from the Collector.	Undertaking to submit FRA certificate on or before Stage-II approval has been provided. Also, the application has been applied for acquiring of FRA certificate. [Enclosed]
21	As per point No. 27 of the letter dated 23/02/2023 that, project note of should be printed on letter head of Project system and submit with the proposal respectively.	Detail project note submitted on User agency letterhead. [Enclosed]
22	As per point No. 28 & 29 of the letter dated 23/02/2023 that, 7/12 extract of proposed forest or non-forest area are not submitted in proposal according as mentioned the area charts. Hence said extracts are necessary to be submitted with proposal. Which will be easy to classify provisions applicable or otherwise. And English translated copies of 7/12 extract of affected area / lands should be submit with the proposal.	Marathi & English 7/12 documents of forest & Non-forest area included in the proposal. [Enclosed]
22	In case to eliminate aforesaid errors may effect or changes the demand area of the land against proposed area, you shall submit / upload the changed, modified , revised area map by updating thereof. Also, Certificate/Bond of said revised area should be submit in prescribed checklist 1 to 57 of the proposal etc whatsoever thereof.	Updated area from 3.8761 ha. to 3.9443 ha. has been updated as per prescribed checklist along with Area Statement, Village Maps & SOI Toposheet. [Enclosed]

It is kindly requested to issue the Joint Site inspection letter, based on the above compliance.

Date:04/05/2023
Place: Mumbai

For GAIL (India) Limited,



Mohammed Shakir Ansari
Chief Manager (Const.)

Email ID: s.ansari@gail.co.in

Contact No.: +91-8879200424

मो. शाकिर अंसारी
MOHD. SHAKIR ANSARI
मुख्य प्रबंधक (निर्माण)

Chief Manager (Construction)
गेल (इंडिया) लिमिटेड, / GAIL (India) Limited
सीबीडी बेलपुर / CBD Belapur
नवी मुंबई (Navi Mumbai) - 400 614.