


JOINT INSPECTION REPORT


Subject:- Construction of Alternative Alignment of Lakhanpur-Thein Road Km 11th to 12th due to submergences of 2×39 Mtrs, R.C.C.T Girder Bridge on Nora Nallah (at 410.0 Mtrs Level) PWD (R&B) Division Kathua, District Kathua.


On 22-04-2022, a joint team of officials of Wildlife Division Kathua headed by Sh. Joginder Paul Gupta, Range Officer Thein Conservation Reserve, Assistant Executive Engineer, PWD (R&B) Division Kathua along with the Engineering team visited and inspected the site proposed for **Construction of Alternative Alignment of Lakhanpur-Thein Road Km 11th to 12th due to submergences of 2×39 Mtrs, R.C.C.T Girder Bridge on Nora Nallah (at 410.0 Mtrs Level) PWD (R&B) Division Kathua**. The total length of road is **3.10 Kilometers**. The project area falls inside the Comptt. 16/KTH in Thein Conservation Reserve is **2.84 Ha**. Thus, total forest land (Reserved Forest) needs to be diverted from Thein Wildlife Conservation Reserve is **2.84 Ha** and **134** total no. of trees/sapling of mainly broadly species are involved in the proposed alignment.


Date: 22-04-2022.


Place: Kathua.



Sh. Dinesh Kumar
Block Forest Officer
Block Forest Officer
Thein CR (R&B)


Sh. Joginder Paul
Range Officer
Wildlife Range Thein
Kathua

Counter signed

Sh. Vijay Kumar, SFS
Wildlife Warden
Wildlife Warden
Kathua


Er. Arvind Sharma
Junior Engineer


Er. Sunil Baogia
Assistant Executive Engineer
PWD (R&B) Division Kathua

Attested

Er. Vinod Kumar
Executive Engineer
PWD (R&B) Division Kathua
P.W.D. (R&B) Division
Kathua


Calculation Sheet for the Construction of Alternative Alignment of Lakhanpur-Thein Road Km 11th to 12th due to submergences of 2×39 Mtrs, R.C.C.T Girder Bridge on Nora Nallah (at 410.0 Mtrs Level) PWD (R&B) Division Kathua.

S.No.	Location		Area (Sqm)		
			Length (in Mtrs)	Width (in Mtrs)	Area (Sqm)
1.	RD 9/600	RD 9/820	220	8.35	1837
2.	RD 9/820	RD 10/235	415	12	4980
3.	RD 10/235	RD 10/260	25	15	375
4.	RD 10/260	RD 10/451	191	12	2292
5.	RD 10/451	RD 10/491	40	12	480
6.	RD 10/491	RD 12/700	2209	8.35	18445
			3100		28409


Total Project Area = 28409 Sqm = 2.84 Hectare.



Junior Engineer



**Assistant Executive Engineer
PWD (R&B) Division
Kathua**



**Executive Engineer
PWD (R&B) Division
Kathua**



**Block Officer
Thein CR (W.L)**



**Range Officer
Wildlife Range
Kathua**




**Wildlife Warden
Kathua**