

Himachal Pradesh
Public Works Department

No: PW-SRDD-W/A- Diversion of Forest Land/2023-24 - 147-48
To

Dated:- 5-4-2024

✓
The Divisional Forest Officer,
Forest Division, Shimla

Subject:-

Diversion of 1.4489 ha. Of the forest land in favour of HP.PWD, for the construction of link road from Patyar ghatru via Sitri Jayan Berti Nallah (Kms. 0/00 to 3/600), within the jurisdiction of Shimla (Rural) forest Division H.P. (Online Proposal No. FP/HP/Road/155756/2022)-reg.

Reference:-

Nodal officer (FCA) Office letter No. HPFD-F05/40/2024-FCA-HP Forest Department dated 09.02.2024.

The point wise reply to shortcoming to case in reference as follows:-

1. The necessary correction has been made and same has been uploaded to online portal.
2. As per panchyat record there exist a village and primary school Dadvakot about 500 mtr. away from deed point of proposed road. For the connectivity to residence of this village, the proposed road has been taken up to end point and after that point, there is sanctuary area due to which the proposed road has been taken up the dead/end point, of proposed road.

As per as the alignment in starting point, the road exist which is in private land. There is no government land involves in thos alignment. The people of this area has also submitted gift deeds to this department for the portion of alignment from 0/00 to 1/015 km. (the copy of Gram Panchyat is also attached)

3. The project cost 57.36 lakh has been used for the construction of land up to 1/015 km. in private land portion whereas the complete cost of project up to 3/600 km. will be 400 lakh as per information already submitted.

4. Pertain to your office.
5. Pertain to your office.
6. The necessary correction has been made and same has been uploaded on online portal.
7. Pertain to your office.
8. The layout plan has been enclosed, please countersign the layout plan so that it can be uploaded on PARIVESH Portal.

It is therefore, submitted for information and necessary action please.

Encl:- As above.

Executive Engineer,
Shimla Rural Division,
HP.PWD, Dhani

Copy to the Assistant Engineer, Dhani HPPWD Sub Division Dhani, with to his office to letter No-06 dated 05-05-2024. for information and necessary action.

Dy. No. 91
Date 6-4-2024
Shimla Forest Division,
Shimla.

Executive Engineer,
Shimla Rural Division,
HP.PWD, Dhani

Supdt
A 1/4/24



कृष्णा शर्मा
प्रधान

कार्यालय ग्राम पंचायत चनावग

विकास खण्ड बसन्तपुर, डाकघर चनावग, उप-तहसील धामी,

तहसील सुन्नी, जिला शिमला हि०प्र०

दूरभाष : 82196 - 40227

पिछड़ी पंचायत Notification No. PLG.F(BASP) 1-1-95 Dt. 8-9-95

क्रमांक G.P.C. 2024

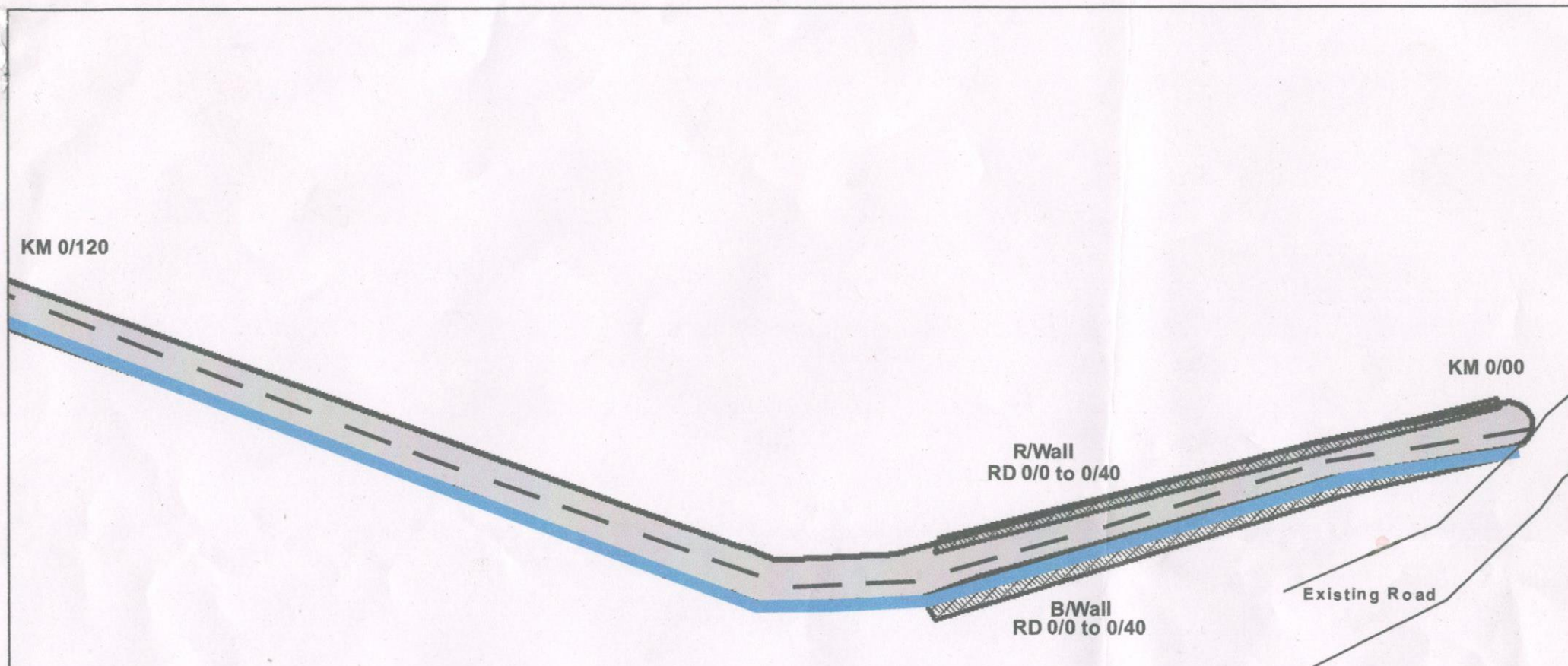
दिनांक 22/03/2024

प्रमाणित किया जाता है कि पट्टार चोट्ट वागा सीतीरी-जायप
बैरवी जाला अड्डा जिसका P.C.A. कैस बना है। इसमें शुरू की
अड्डा 0 किलोमीटर से 1.015 किलोमीटर तक कोई भी सरकारी एवं
वन भूमि शामिल नहीं है। ये लोगों की मौजो भूमि है जिसकी
गोपनीयता गाँव के लोगों ने लोक निर्माण विभाग की सीमा की है
और इसके आगे की अड्डा जिसमें सरकारी एवं वन भूमि है उसे
देखा नहीं गया है।

अवकाश :- (2) यह प्रमाणित किया जाता है कि रीड़ के आखिरी
स्थान से लगभग 500 मीटर दूरी पर प्राथमिक पाठशाला दाड़वाकोट
और गाँव दाड़वाकोट स्थित है। इस गाँव में लगभग 40 लोगों की
आवासी है। जो कि सैनचुरी शरिया की बगल से अड्डा के आखिरी
स्थान से आगे जाड़ा नहीं जा सकता इसलिए इसे सैनचुरी शरिया
से लगभग 500 मीटर पीछे रहना पड़ा।

अतः इसके P.C.A. कैस की अग्रिम की जाए।





Legend

Name

- Drain
- Proposed Road Center Line
- Proposed Road
- Dumping Site
- B/Wall
- R/Wall

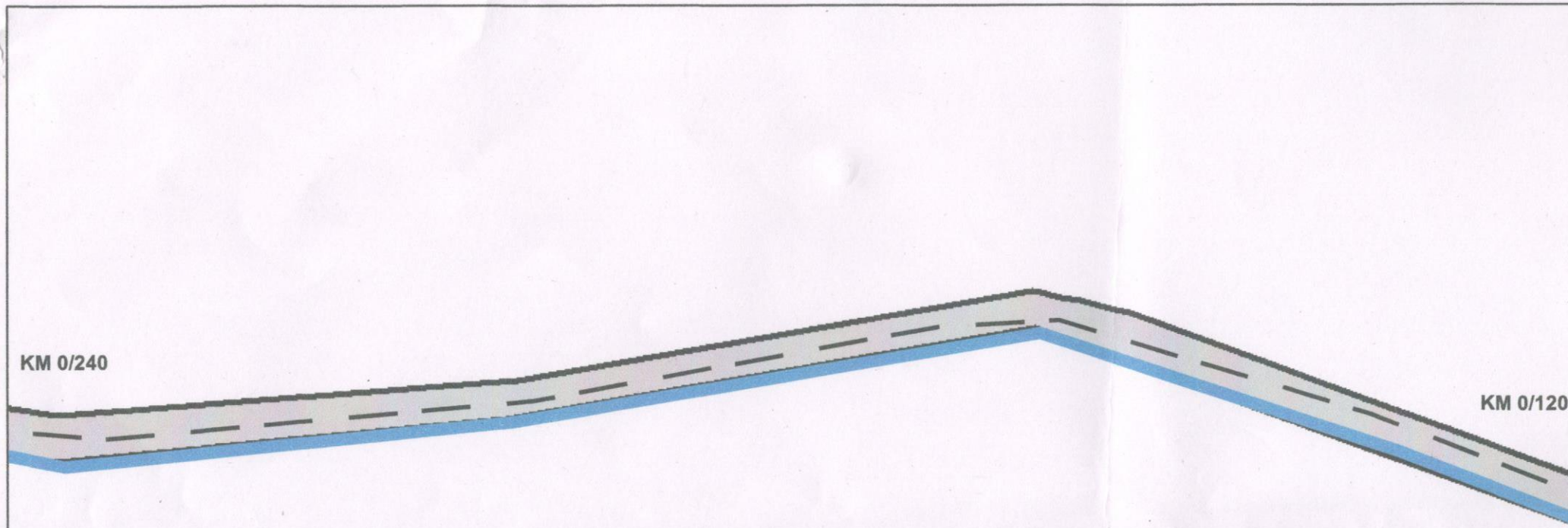
ROAD DETAIL

SI NO	Description	Chainage		Length
		From	To	
1	Road Through Forest Land	1/015	2/810	1795
		3/045	3/150	105
	Total (in RMT)			1900
2	Road Through Non-Forest Land	0/0	1/015	1015
		2/810	3/045	235
		3/150	3/600	450
	Total (in RMT)			1700
3	Road Width	5-7 MTRS		

[Signature]
Assistant Engineer
H.P.P.W.D Sub Division
Dhami

[Signature]
Executive Engineer,
Shimla Rural Division
H.P.P.W.D. Dhami

[Signature]
Divisional Forest Officer
Shimla Forest Division
SHIMLA



Legend

Name

- Drain
- Proposed Road Center Line
- Proposed Road
- Dumping Site
- B/Wall
- R/Wall

ROAD DETAIL

SI NO	Description	Chainage		Length
		From	To	
1	Road Through Forest Land	1/015	2/810	1795
		3/045	3/150	105
	Total (in RMT)			1900
2	Road Through Non-Forest Land	0/0	1/015	1015
		2/810	3/045	235
		3/150	3/600	450
	Total (in RMT)			1700
3	Road Width	5-7 MTRS		

[Signature]
Assistant Engineer
H.P.P.W.D Sub Division
Dharni

[Signature]
Divisional Forest Officer
Shimla Forest Division
SHIMLA

[Signature]
Executive Engineer,
Shimla Rural Division
HPPWD, Dharni



Legend

Name

- Drain
- Proposed Road Center Line
- Proposed Road
- Dumping Site
- B/Wall
- R/Wall

ROAD DETAIL

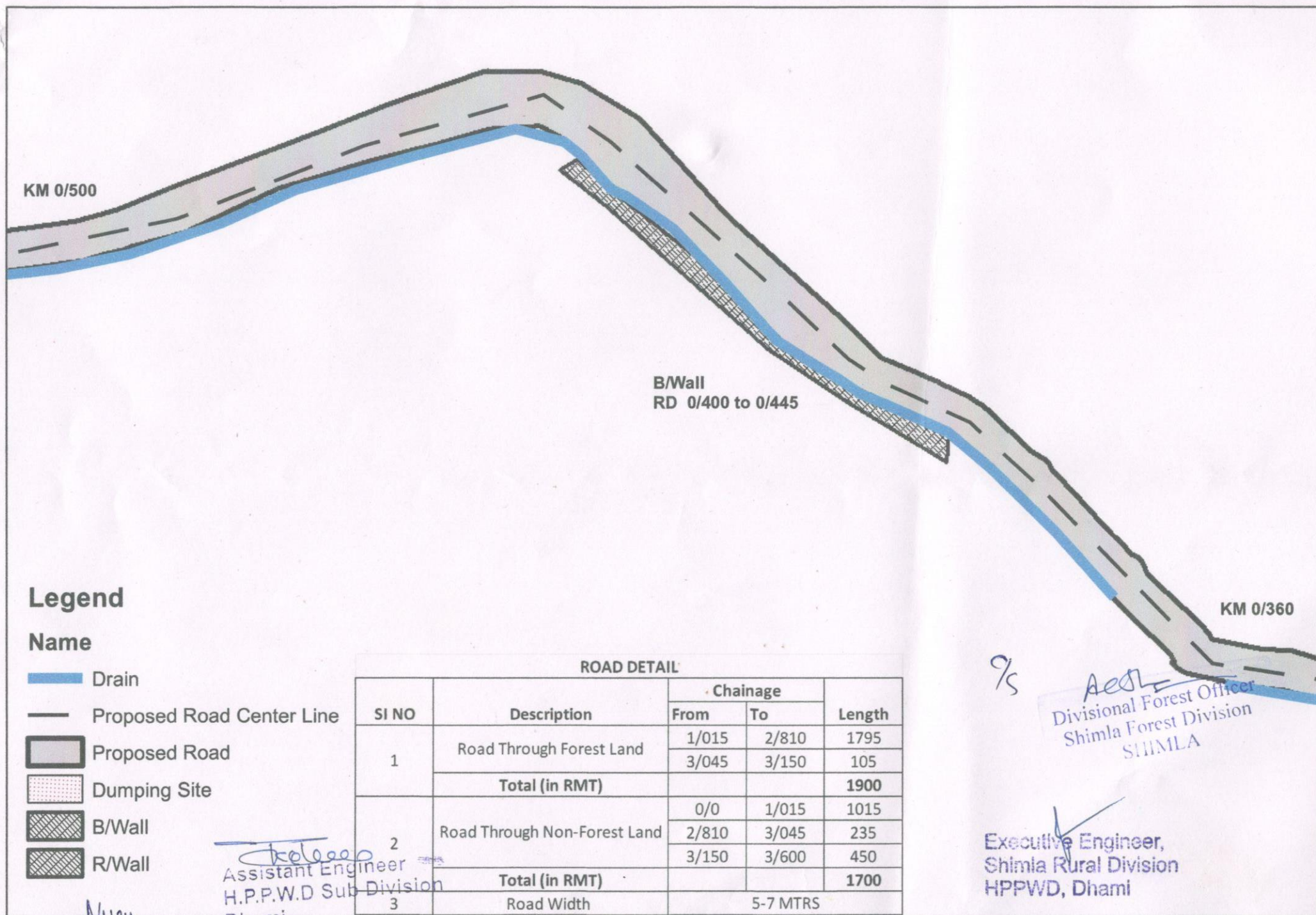
SI NO	Description	Chainage		Length
		From	To	
1	Road Through Forest Land	1/015	2/810	1795
		3/045	3/150	105
	Total (in RMT)			1900
2	Road Through Non-Forest Land	0/0	1/015	1015
		2/810	3/045	235
	Total (in RMT)			1700
3	Road Width	5-7 MTRS		

9/5
Aes
Divisional Forest Officer
Shimla Forest Division
SHIMLA

Executive Engineer,
Shimla Rural Division
HPPWD, Dhani

[Signature]
Assistant Engineer
H.P.P.W.D Sub Division
Dhani

[Signature]










ROAD DETAIL


SI NO	Description	Chainage		Length
		From	To	
1	Road Through Forest Land	1/015	2/810	1795
		3/045	3/150	105
	Total (in RMT)			1900
2	Road Through Non-Forest Land	0/0	1/015	1015
		2/810	3/045	235
		3/150	3/600	450
	Total (in RMT)			1700
3	Road Width	5-7 MTRS		

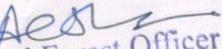
Legend

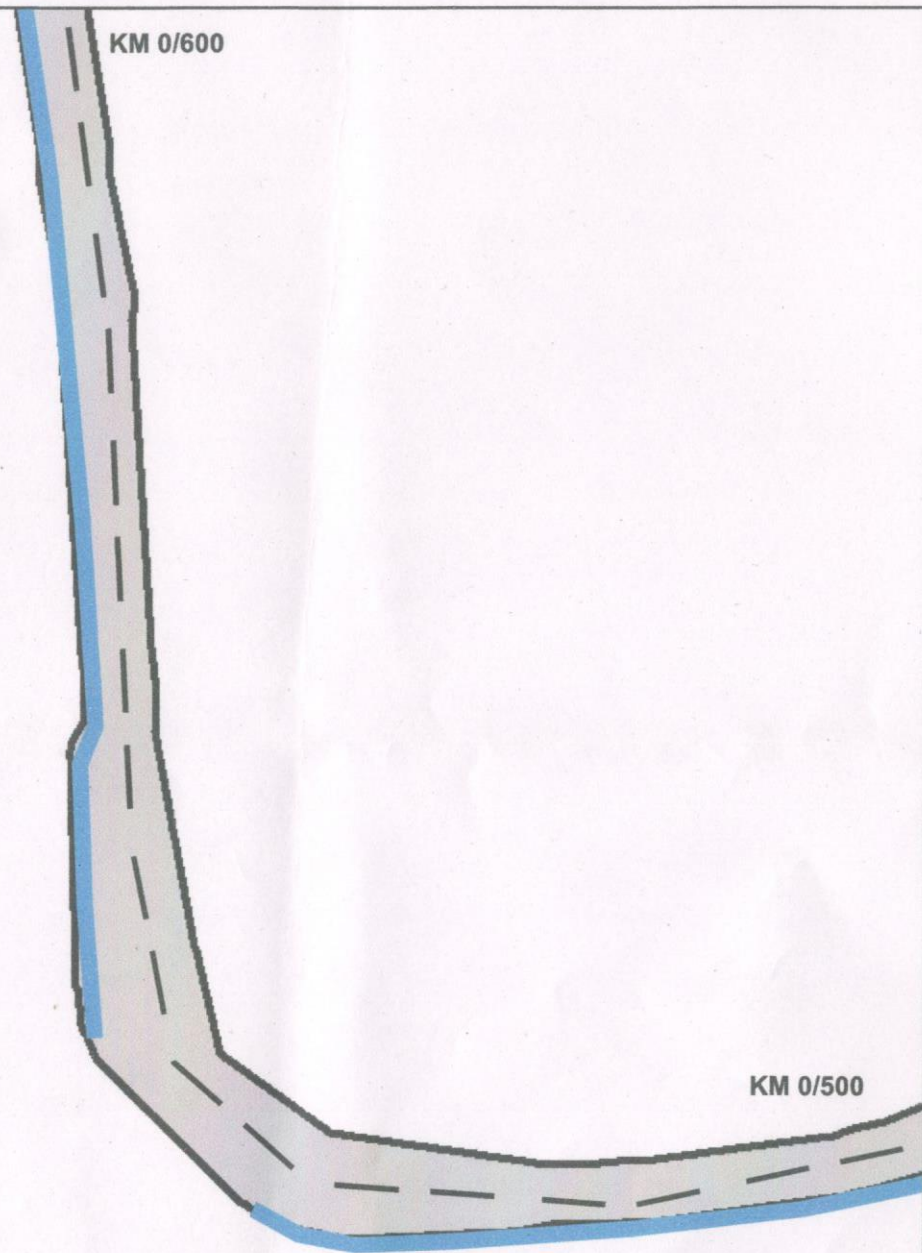
Name

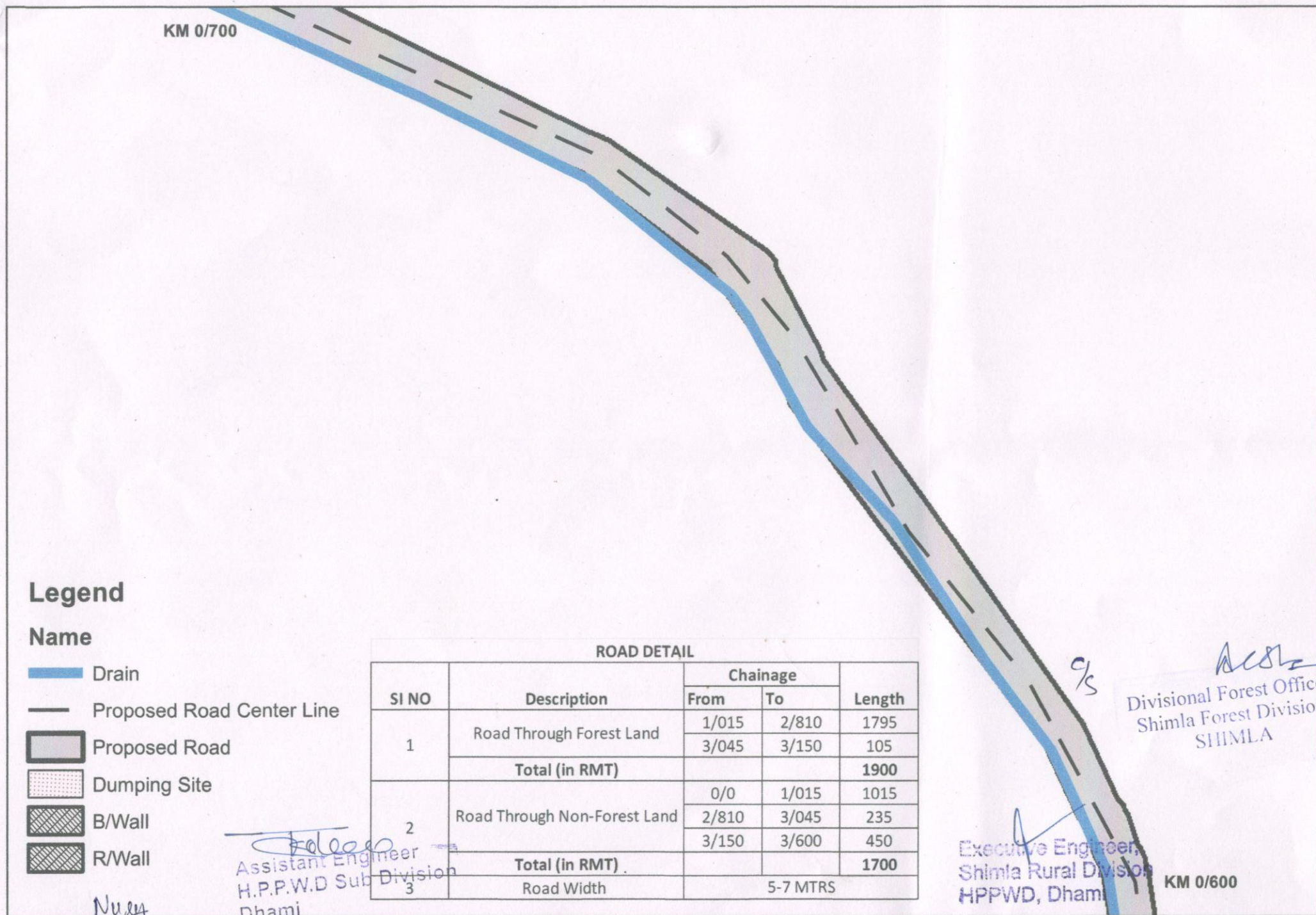
-  Drain
-  Proposed Road Center Line
-  Proposed Road
-  Dumping Site
-  B/Wall
-  R/Wall


Assistant Engineer
H.P.P.W.D Sub Division
Dhami


Executive Engineer,
Shimla Rural Division
HPPWD, Dhami


Divisional Forest Officer
Shimla Forest Division
SHIMLA











KM 0/850


ROAD DETAIL

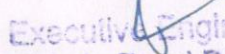
SI NO	Description	Chainage		Length
		From	To	
1	Road Through Forest Land	1/015	2/810	1795
		3/045	3/150	105
	Total (in RMT)			1900
2	Road Through Non-Forest Land	0/0	1/015	1015
		2/810	3/045	235
		3/150	3/600	450
	Total (in RMT)			1700
3	Road Width	5-7 MTRS		

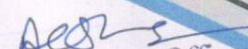
Legend

Name

-  Drain
-  Proposed Road Center Line
-  Proposed Road
-  Dumping Site
-  B/Wall
-  R/Wall


Assistant Engineer
H.P.P.W.D Sub Division
Dhami


Executive Engineer,
Shimla Rural Division
HPPWD, Dhami


Divisional Forest Officer
Shimla Forest Division
SHIMLA



KM 0/700


ROAD DETAIL


SI NO	Description	Chainage		Length
		From	To	
1	Road Through Forest Land	1/015	2/810	1795
		3/045	3/150	105
	Total (in RMT)			1900
2	Road Through Non-Forest Land	0/0	1/015	1015
		2/810	3/045	235
		3/150	3/600	450
	Total (in RMT)			1700
3	Road Width	5-7 MTRS		

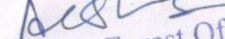
Legend

Name

-  Drain
-  Proposed Road Center Line
-  Proposed Road
-  Dumping Site
-  B/Wall
-  R/Wall


Assistant Engineer
H.P.P.W.D Sub Division
Dhami


Executive Engineer,
Shimla Rural Division
HPPWD, Dhami


Divisional Forest Officer
Shimla Forest Division
SHIMLA

KM 0/930

KM 0/850









R/Wall
RD 0/890 to 0/910

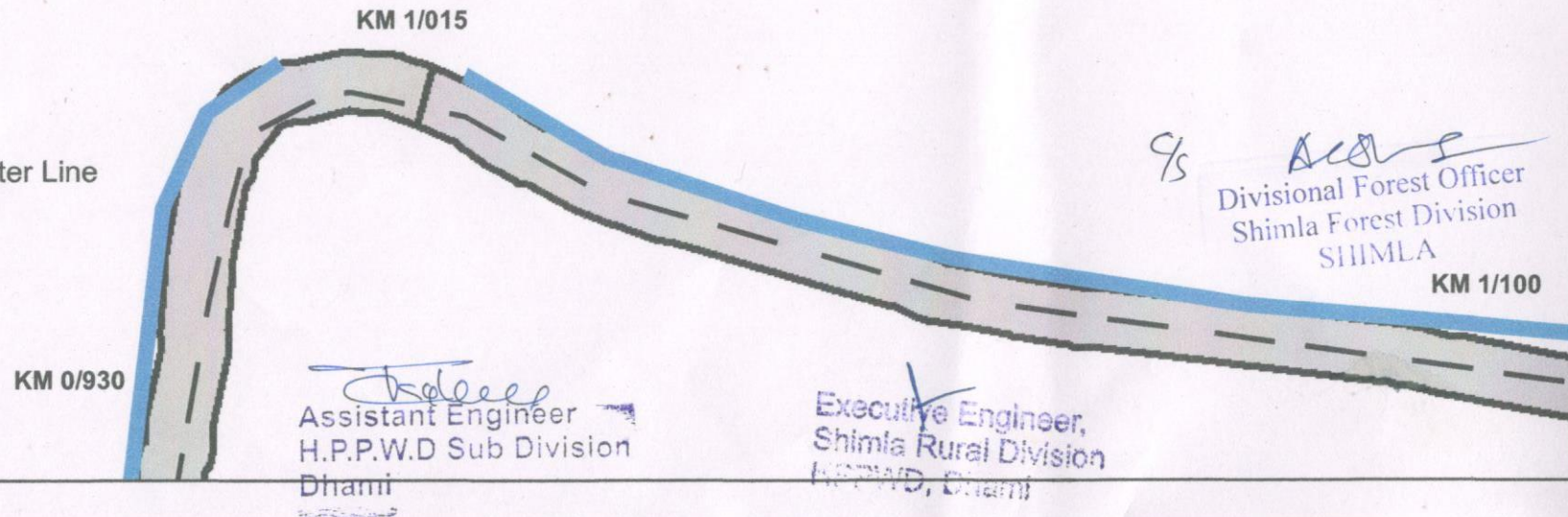
ROAD DETAIL

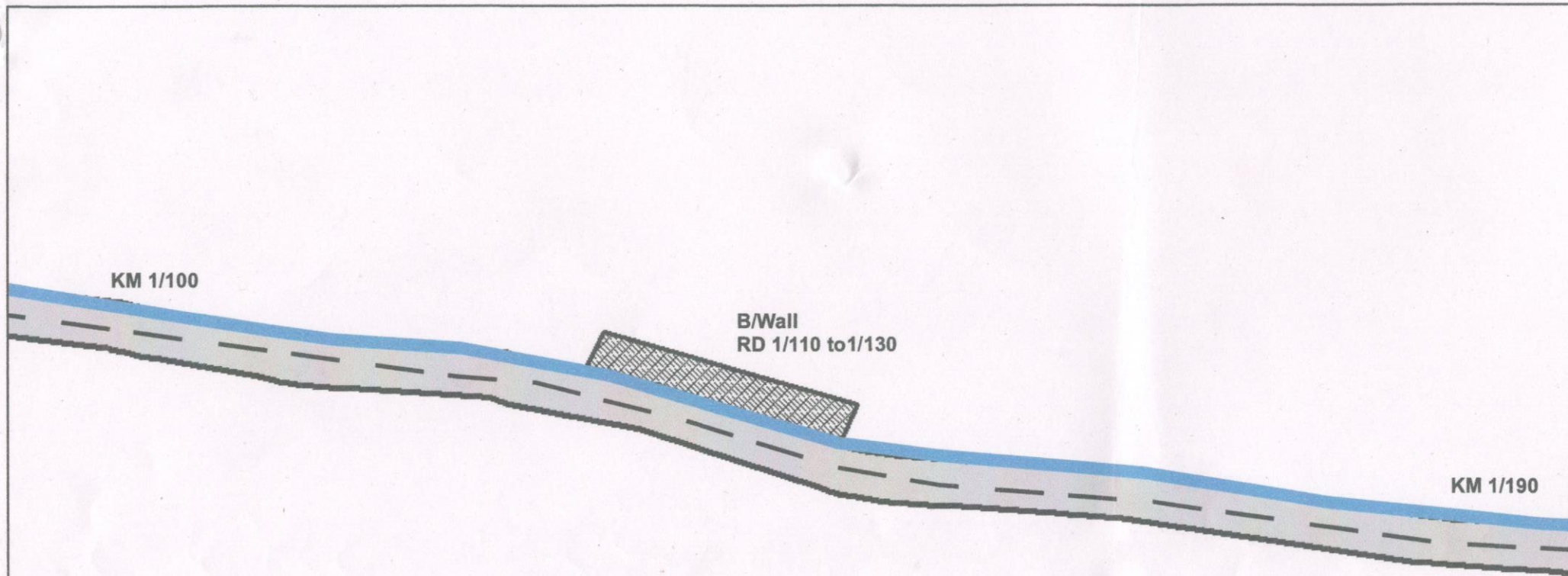
SI NO	Description	Chainage		Length
		From	To	
1	Road Through Forest Land	1/015	2/810	1795
		3/045	3/150	105
	Total (in RMT)			1900
2	Road Through Non-Forest Land	0/0	1/015	1015
		2/810	3/045	235
		3/150	3/600	450
	Total (in RMT)			1700
3	Road Width	5-7 MTRS		

Legend

Name

-  Drain
-  Proposed Road Center Line
-  Proposed Road
-  Dumping Site
-  B/Wall
-  R/Wall





Legend

Name

- Drain
- Proposed Road Center Line
- Proposed Road
- Dumping Site
- B/Wall
- R/Wall


Chalee
Assistant Engineer
H.P.P.W.D Sub Division
Dhami

ROAD DETAIL

SI NO	Description	Chainage		Length
		From	To	
1	Road Through Forest Land	1/015	2/810	1795
		3/045	3/150	105
	Total (in RMT)			1900
2	Road Through Non-Forest Land	0/0	1/015	1015
		2/810	3/045	235
		3/150	3/600	450
	Total (in RMT)			1700
3	Road Width	5-7 MTRS		

g/s *Aes*
Divisional Forest Officer
Shimla Forest Division
SHIMLA







4
Executive Engineer,
Shimla Rural Division
HPPWD, Dhami




KM 1/430


Legend



Name

-  Drain
-  Proposed Road Center Line
-  Proposed Road
-  Dumping Site
-  B/Wall
-  R/Wall

KM 1/320


Assistant Engineer
H.P.P.W.D. Sub Division
Dhami


Executive Engineer,
Shimla Rural Division
Patyar Ghatru

 
Divisional Forest Officer
Shimla Forest Division
SHIMLA

ROAD DETAIL






SI NO	Description	Chainage		Length
		From	To	
1	Road Through Forest Land	1/015	2/810	1795
		3/045	3/150	105
	Total (in RMT)			1900
2	Road Through Non-Forest Land	0/0	1/015	1015
		2/810	3/045	235
	Total (in RMT)			1700
3	Road Width	5-7 MTRS		

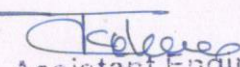
ROAD DETAIL


SI NO	Description	Chainage		Length
		From	To	
1	Road Through Forest Land	1/015	2/810	1795
		3/045	3/150	105
	Total (in RMT)			1900
2	Road Through Non-Forest Land	0/0	1/015	1015
		2/810	3/045	235
		3/150	3/600	450
	Total (in RMT)			1700
3	Road Width	5-7 MTRS		

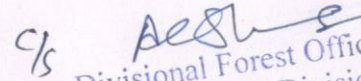
Legend

Name

-  Drain
-  Proposed Road Center Line
-  Proposed Road
-  Dumping Site
-  B/Wall
-  R/Wall


 Assistant Engineer
 H.P.P.W.D. Sub Division
 Dhami


 Executive Engineer,
 Shimla Rural Division
 H.P.P.W.D. Dhami


 Divisional Forest Officer
 Shimla Forest Division
 SHIMLA

KM 1/520

KM 1/430

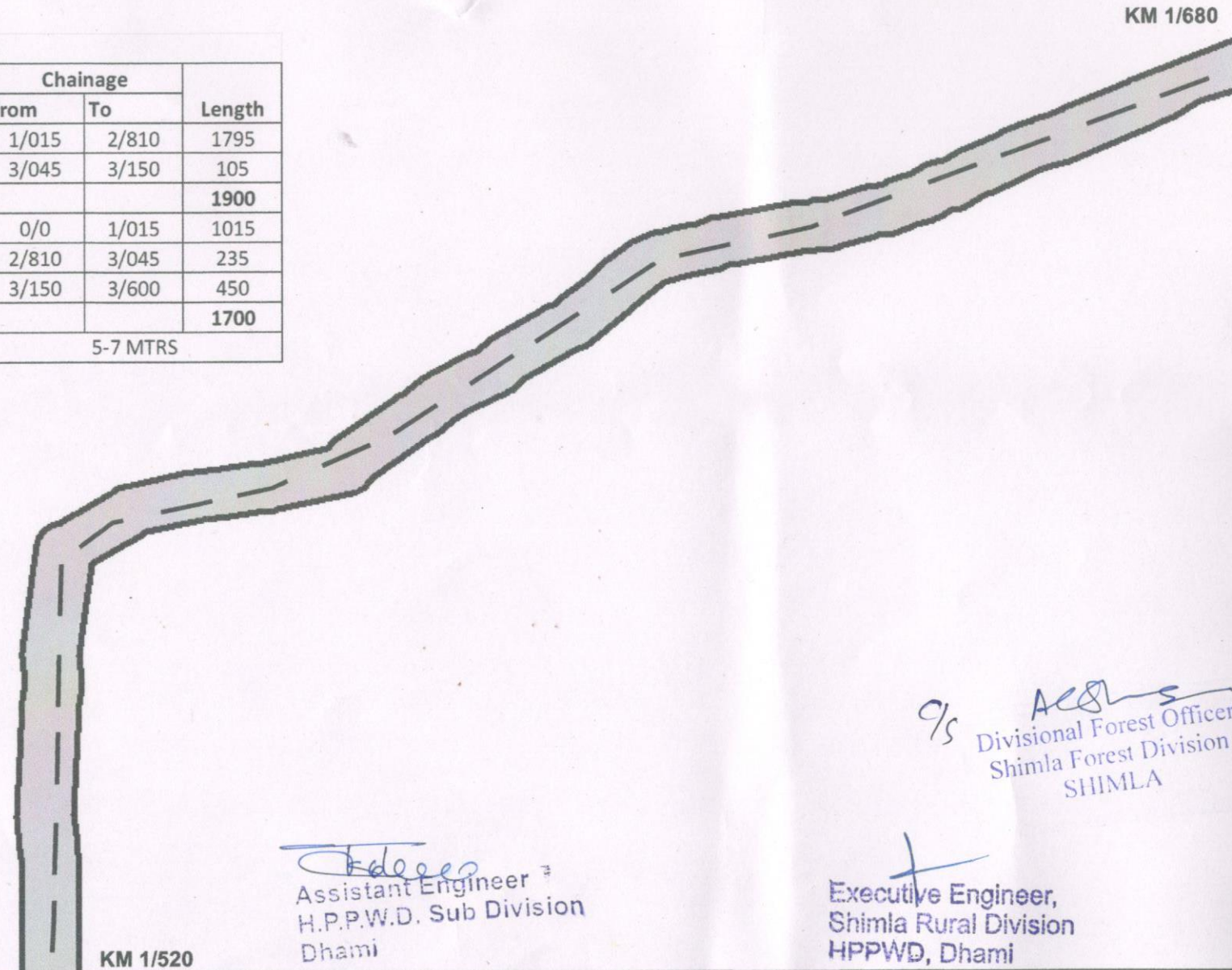
ROAD DETAIL


SI NO	Description	Chainage		Length
		From	To	
1	Road Through Forest Land	1/015	2/810	1795
		3/045	3/150	105
	Total (in RMT)			1900
2	Road Through Non-Forest Land	0/0	1/015	1015
		2/810	3/045	235
		3/150	3/600	450
	Total (in RMT)			1700
3	Road Width	5-7 MTRS		


Legend

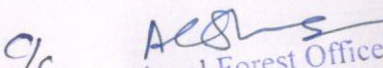
Name

-  Drain
-  Proposed Road Center Line
-  Proposed Road
-  Dumping Site
-  B/Wall
-  R/Wall




Assistant Engineer
H.P.P.W.D. Sub Division
Dhami


Executive Engineer,
Shimla Rural Division
HPPWD, Dhami








Divisional Forest Officer
Shimla Forest Division
SHIMLA

ROAD DETAIL

SI NO	Description	Chainage		Length
		From	To	
1	Road Through Forest Land	1/015	2/810	1795
		3/045	3/150	105
	Total (in RMT)			1900
2	Road Through Non-Forest Land	0/0	1/015	1015
		2/810	3/045	235
		3/150	3/600	450
	Total (in RMT)			1700
3	Road Width	5-7 MTRS		

Legend

Name

-  Drain
-  Proposed Road Center Line
-  Proposed Road
-  Dumping Site
-  B/Wall
-  R/Wall

KM 1/680

KM 1/800

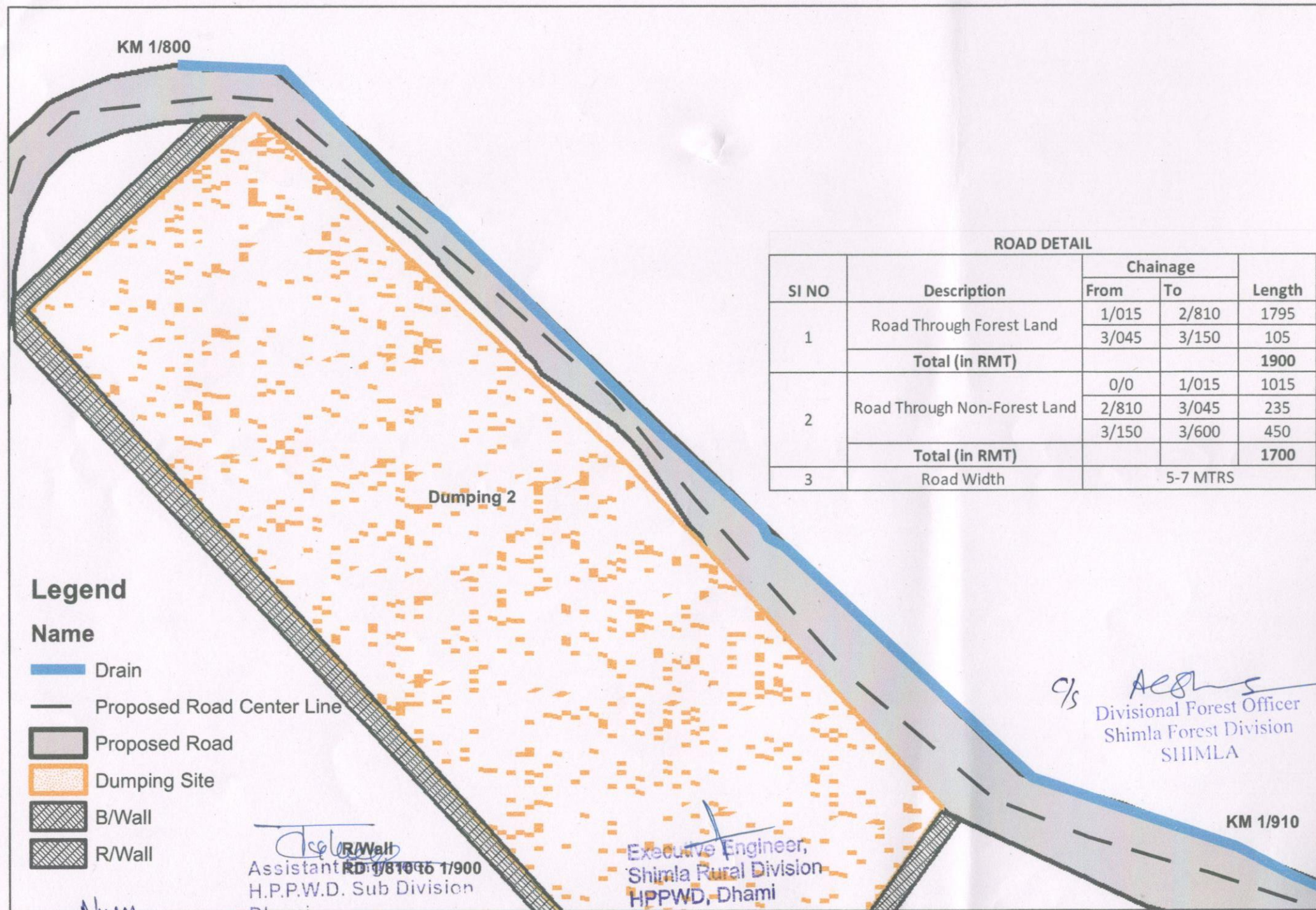
R/Wall
RD 1/700 to 1/730


Shaleen
Assistant Engineer
H.P.P.W.D. Sub Division
Dhami

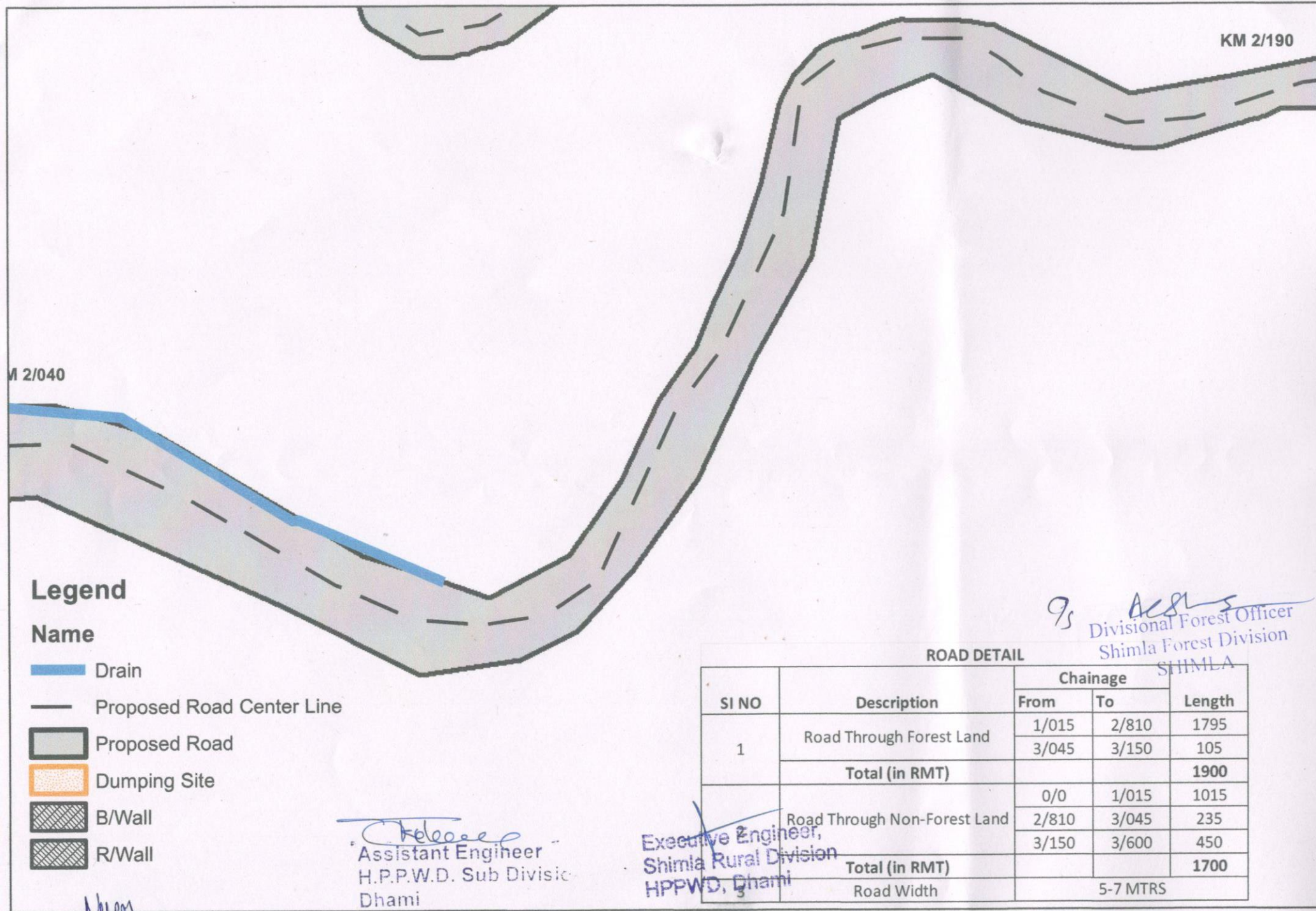
Executive Engineer
Shimla Forest Division
HPPWD, Dhami

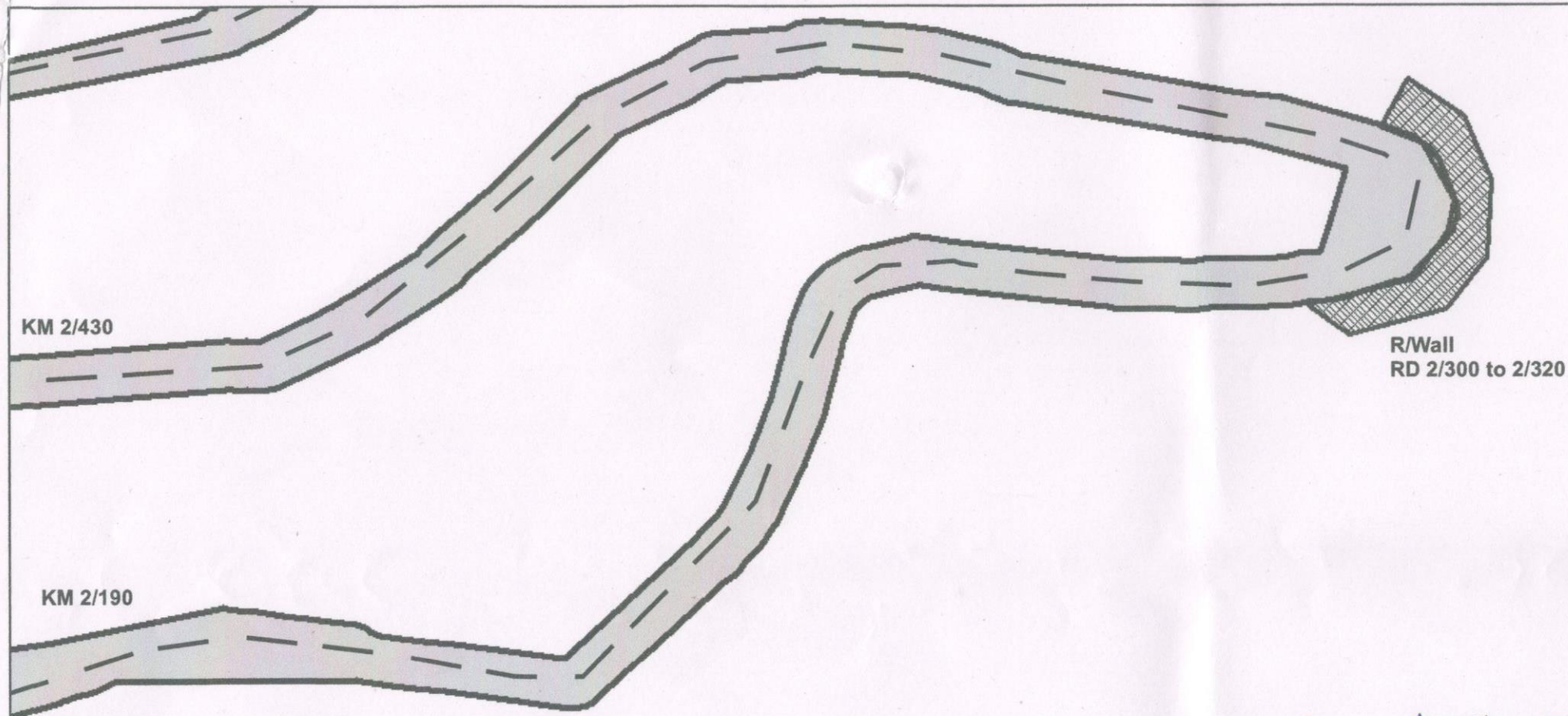
9/5
Asst
Divisional Forest Officer
Shimla Forest Division
SHIMLA

Navy









Legend

Name

- Drain
- Proposed Road Center Line
- Proposed Road
- Dumping Site
- B/Wall
- R/Wall

As per
 Divisional Forest Officer
 Shimla Forest Division
 SHIMLA

ROAD DETAIL

SI NO	Description	Chainage		Length
		From	To	
1	Road Through Forest Land	1/015	2/810	1795
		3/045	3/150	105
	Total (in RMT)			1900
2	Road Through Non-Forest Land	0/0	1/015	1015
		2/810	3/045	235
		3/150	3/600	450
	Total (in RMT)			1700
	Road Width	5-7 MTRS		

Kele...
 Assistant Engineer
 H.P.P.W.D. Sub Division
 Dharni

Executive Engineer,
 Shimla Rural Division
 HPPWD, Dharni







N...


ROAD DETAIL


SI NO	Description	Chainage		Length
		From	To	
1	Road Through Forest Land	1/015	2/810	1795
		3/045	3/150	105
	Total (in RMT)			1900
2	Road Through Non-Forest Land	0/0	1/015	1015
		2/810	3/045	235
		3/150	3/600	450
	Total (in RMT)			1700
3	Road Width	5-7 MTRS		



Legend

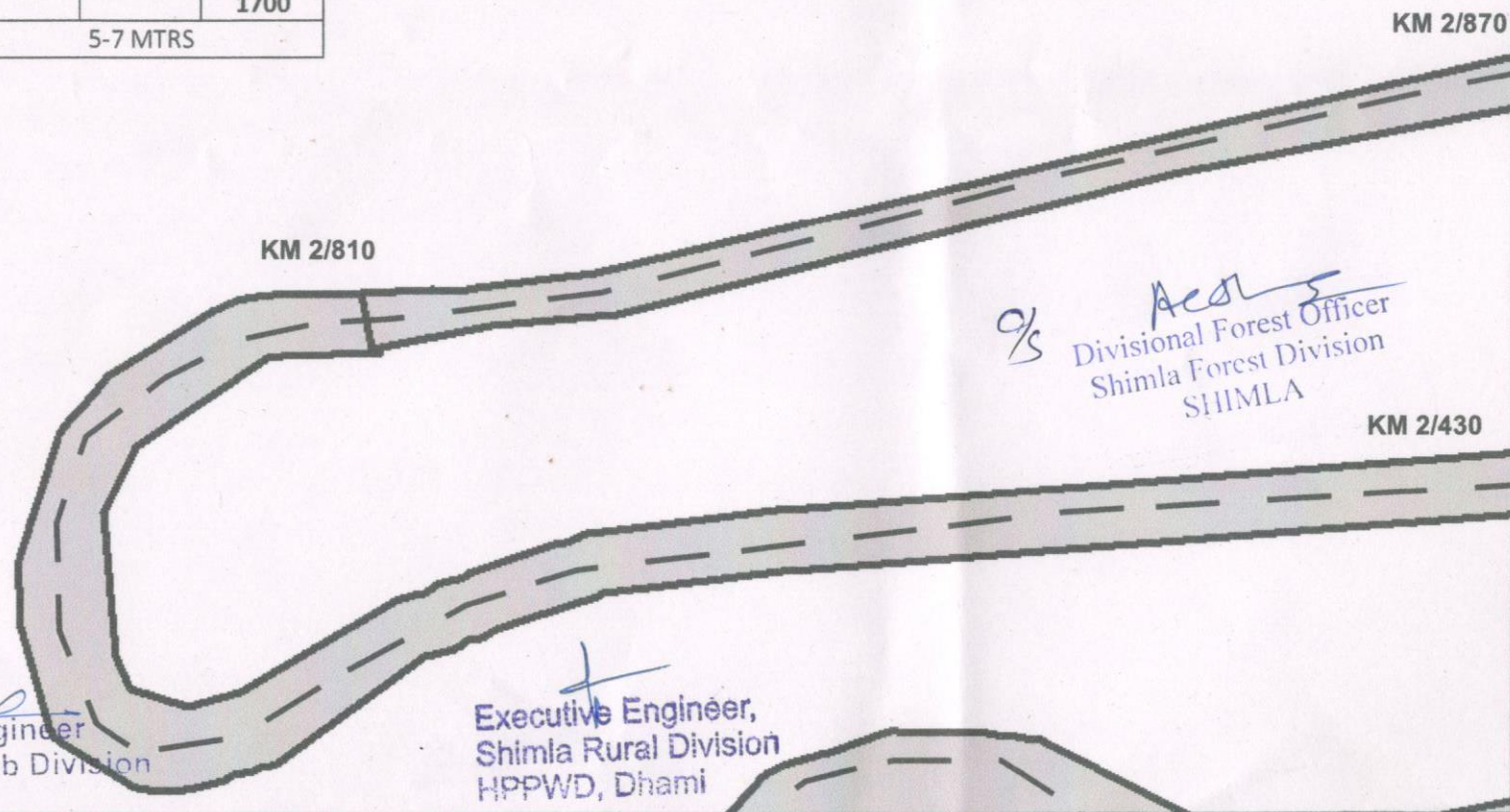
Name

-  Drain
-  Proposed Road Center Line
-  Proposed Road
-  Dumping Site
-  B/Wall
-  R/Wall


Assistant Engineer
H.P.P.W.D. Sub Division
Dhami


Executive Engineer,
Shimla Rural Division
HPPWD, Dhami

 
Divisional Forest Officer
Shimla Forest Division
SHIMLA









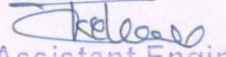
ROAD DETAIL


SI NO	Description	Chainage		Length
		From	To	
1	Road Through Forest Land	1/015	2/810	1795
		3/045	3/150	105
	Total (in RMT)			1900
2	Road Through Non-Forest Land	0/0	1/015	1015
		2/810	3/045	235
		3/150	3/600	450
	Total (in RMT)			1700
3	Road Width	5-7 MTRS		

Legend


Name

-  Drain
-  Proposed Road Center Line
-  Proposed Road
-  Dumping Site
-  B/Wall
-  R/Wall


 Assistant Engineer KM 2/870
 H.P.P.W.D. Sub Division
 Dhami

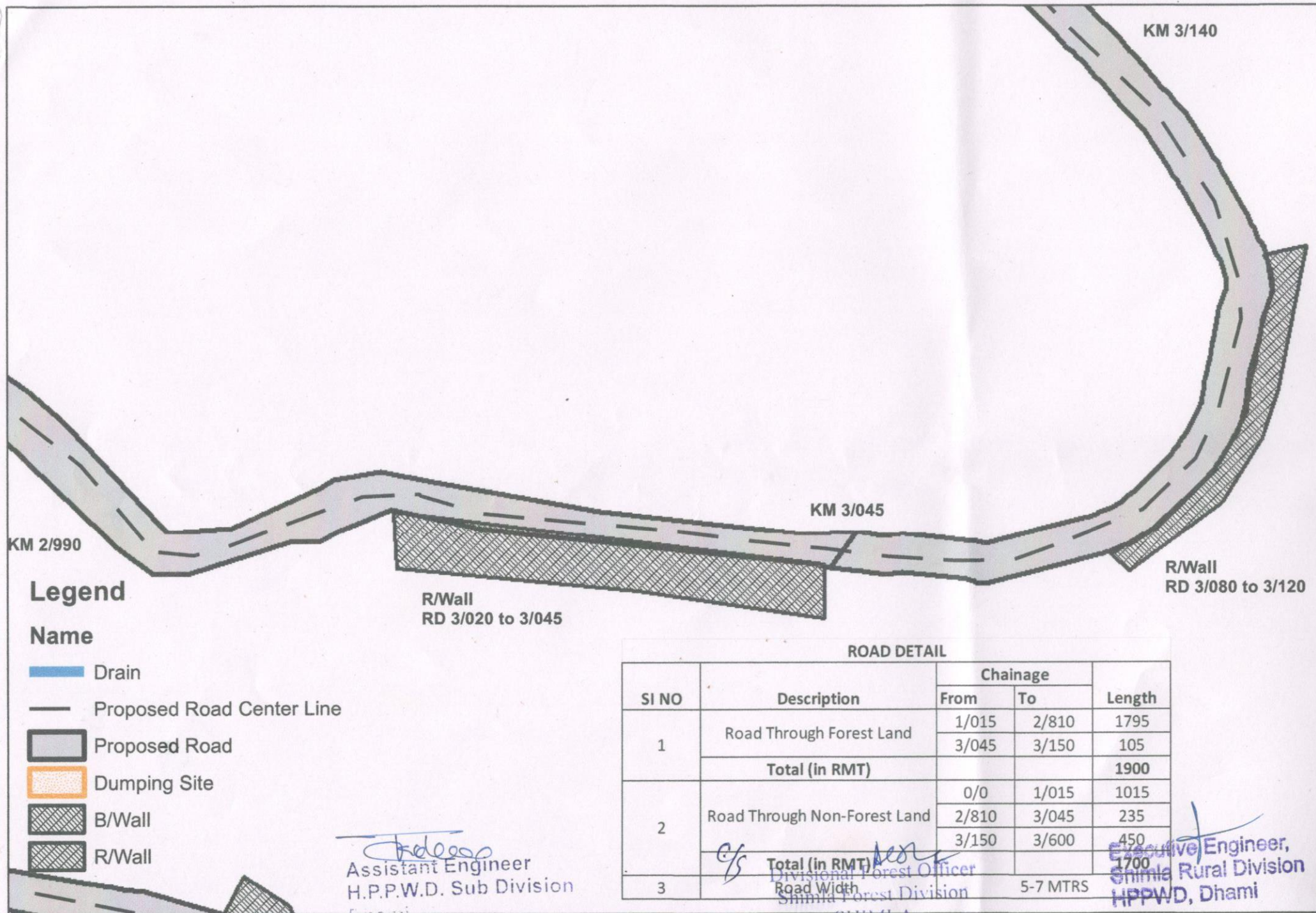

 Executive Engineer,
 Shimla Rural Division
 HPPWD, Dhami

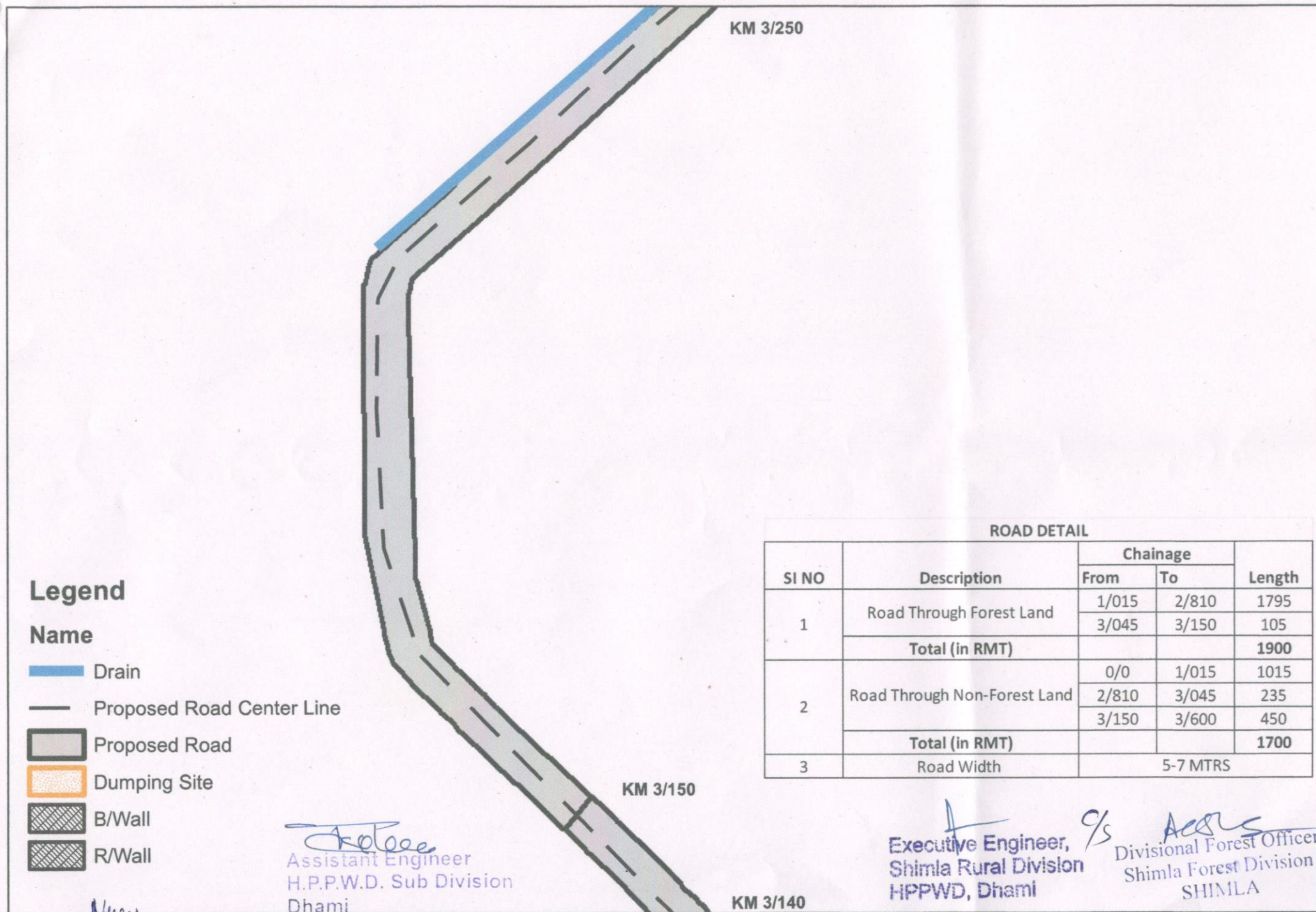
R/Wall
 RD 2/900 to 2/930


 Divisional Forest Officer
 Shimla Forest Division
 SHIMLA

KM 2/990

Dumping-3











ROAD DETAIL				
SI NO	Description	Chainage		Length
		From	To	
1	Road Through Forest Land	1/015	2/810	1795
		3/045	3/150	105
	Total (in RMT)			1900
2	Road Through Non-Forest Land	0/0	1/015	1015
		2/810	3/045	235
		3/150	3/600	450
	Total (in RMT)			1700
3	Road Width	5-7 MTRS		

Legend

Name

-  Drain
-  Proposed Road Center Line
-  Proposed Road
-  Dumping Site
-  B/Wall
-  R/Wall

[Signature]
Assistant Engineer
H.P.P.W.D. Sub-Division
Dhami

KM 3/250

[Signature]
Executive Engineer,
Shimla Rural Division
HPPWD, Dhami

[Signature]
Divisional Forest Officer
Shimla Forest Division
SHIMLA

KM 3/360







[Signature]

ROAD DETAIL


SI NO	Description	Chainage		Length
		From	To	
1	Road Through Forest Land	1/015	2/810	1795
		3/045	3/150	105
	Total (in RMT)			1900
2	Road Through Non-Forest Land	0/0	1/015	1015
		2/810	3/045	235
		3/150	3/600	450
	Total (in RMT)			1700
3	Road Width	5-7 MTRS		

Legend

Name

-  Drain
-  Proposed Road Center Line
-  Proposed Road
-  Dumping Site
-  B/Wall
-  R/Wall

Nulag

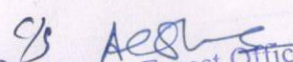

 Assistant Engineer
 H.P.P.W.D. Sub Division
 Dharni

KM 3/360

KM 3/460

R/Wall
 RD 3/365 to 3/400

Executive Engineer,
 Shimla Rural Division
 HPPWD, Dharni


 Divisional Forest Officer
 Shimla Forest Division
 SHIMLA

KM 3/530

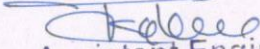
ROAD DETAIL


SI NO	Description	Chainage		Length
		From	To	
1	Road Through Forest Land	1/015	2/810	1795
		3/045	3/150	105
	Total (in RMT)			1900
2	Road Through Non-Forest Land	0/0	1/015	1015
		2/810	3/045	235
		3/150	3/600	450
	Total (in RMT)			1700
3	Road Width	5-7 MTRS		


Legend

Name

-  Drain
-  Proposed Road Center Line
-  Proposed Road
-  Dumping Site
-  B/Wall
-  R/Wall


 Assistant Engineer
 H.P.P.W.D. Sub Division
 Dhami


 Divisional Forest Officer
 Shimla Forest Division
 SHIMLA


 Executive Engineer,
 Shimla Rural Division
 HPPWD, Dhami

KM 3/460

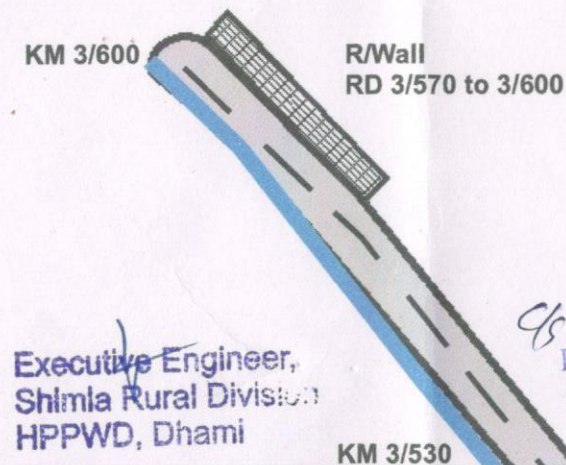
ROAD DETAIL


SI NO	Description	Chainage		Length
		From	To	
1	Road Through Forest Land	1/015	2/810	1795
		3/045	3/150	105
	Total (in RMT)			1900
2	Road Through Non-Forest Land	0/0	1/015	1015
		2/810	3/045	235
		3/150	3/600	450
	Total (in RMT)			1700
3	Road Width	5-7 MTRS		


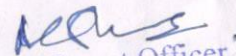
Legend

Name

-  Drain
-  Proposed Road Center Line
-  Proposed Road
-  Dumping Site
-  B/Wall
-  R/Wall




Assistant Engineer
H.P.P.W.D. Sub Division
Dharni

 
Divisional Forest Officer
Shimla Forest Division
SHIMLA

