

Full Title of the Project: Diversion of 4.148 hac. forest land in favour of Executive Engineer, Provincial Division, PWD B&R, Hansi for Improvement of Barwala Daulatpur Road by pdg wdg & stg in km. 2.00 to 15.60 & 4-laning in city portion of Barwala in km. 0.00 to 2.00 & km. 15.60 to 17.60 in Uklana town, under forest Division & Distt. Hisar Haryana.

File No. : (FP/HR/Road/122128/2021)


Date of Proposal: 08/02/2021

**CHECK LIST SERIAL NUMBER-07**  
STATEMENT SHOWING DETAILS OF FOREST  
AREAS

S.N o.	District	Division	Range/Tehsil/Village	Khasra/Survey or Compartment Number of Km. Stone	Forest Area Proposed for Diversion (Ha.)	Legal Status of Forest Area	GPS Reading
1	2	3	4	5	6	7	8
1	Hisar	HISAR	Hisar	Barwala Daulatpur Road by pdg wdg & stg in km. 2.00 to 15.60 & 4-laning in city portion of Barwala in km. 0.00 to 2.00 & km. 15.60 to 17.60	4.148	PF	75° 52' 46.652" E 29° 30' 31.477" 75° 52' 46.844" E 29° 30' 31.489" 75° 52' 46.099" E 29° 30' 31.440" 75° 52' 46.291" E 29° 30' 31.452" 75° 52' 54.366" E 29° 29' 26.860" 75° 52' 54.559" E 29° 29' 26.869" 75° 52' 53.813" E 29° 29' 26.832" 75° 52' 54.005" E 29° 29' 26.842" 75° 53' 52.036" E 29° 23' 10.763" 75° 53' 52.212" E 29° 23' 10.831" 75° 53' 51.705" E 29° 23' 10.634" 75° 53' 51.530" E 29° 23' 10.566" 75° 54' 7.242" E 29° 22' 46.834" 75° 54' 17.417" E 29° 22' 27.512" 75° 54' 16.692" E 29° 22' 27.351" 75° 54' 21.402" E 29° 22' 11.769" 75° 54' 21.574" E 29° 22' 11.845" 75° 54' 20.908" E 29° 22' 11.550" 75° 54' 21.080" E 29° 22' 11.626"

Date:- 29-04-2021

Place:- Hisar

  
Divisional Forest Officer  
Divisional Forest Officer (I),  
Hisar HISAR

Final Title of the Project:- Improvement of Barwala Daulatpur Uklana Road by pdg wdg & stg in Km. 2.00 to 15.60 & 4-lanned in city portion of Barwala in Km. 0.00 to 2.00 & Km. 15.60 to 17.60 in Uklana town in Hisar Distt. (Road ID 5130)

File No. : FP/HR/ROAD/ 122128 /2021

Date of Proposal: 08.02.2021

**CHECK LIST SERIAL NUMBER-07**  
STATEMENT SHOWING DETAILS OF FOREST AREA  
PROPOSED FOR DIVERSION

S.N o.	District	Division	Range/ Tehsil/ Village	Khasra/ Survey or Compartment Number of Km. Stone	Forest Area Proposed for Diversion (Ha.)	Legal Status of Forest Area	Remarks
1	2	3	4	5	6	7	8
1	Hisar	Hansi	Hansi	RD from 0.00 to 2.00 :- N=29°-22'-11.626" E=75°-54'-21.08" To N=29°-23'-10.831" E=75°-53'-52.212"	4.148 Ha.		
				RD from 15.60 to 17.60 :- N=29°-29'-26.842" E=75°-52'-54.005" To N=29°-30'-31.489" E=75°-52'-46.844"			

Date:- 03.03.2021

Place:- Hansi

Divisional Forest Officer

.....Forest Division

Office Seal \_\_\_\_\_

*P. Pruthi*  
Sub Divisional Engineer  
Provincial Sub Division  
PWD B&R Br., Barwala

*S*  
Executive Engineer  
Provl. Divn. PWD B&R  
HANSI

Full Title of the Project:- Improvement of Barwala Daulatpur Uklana Road by pdg wdg & stg in Km. 2.00 to 15.60 & 4-lanned in city portion of Barwala in Km. 0.00 to 2.00 & Km. 15.60 to 17.60 in Uklana town in Hisar Distt. (Road ID 5130)

File No. : FP/HR/ROAD/ 122128 /2021

Date of Proposal: 08.02.2021

## CHECK LIST SERIAL NUMBER-08


STATEMENT SHOWING DETAILS OF NON FOREST AREA

INVOLVED IN THE PROPOSAL

S.No	District	Division	Range/ Tehsil/ Village	Khasra/ Survey or Compartment Number of Km. Stone	Non Forest Area Proposed for Diversion (Ha.)	Present land use	Remarks
1	2	3	4	5	6	7	8
1	Hiasr	Hansi	Hansi	RD from 0.00 to 2.00 :- N=29°-22'-11.626" E=75°-54'-21.08" To N=29°-23'-10.831" E=75°-53'-52.212"  RD from 15.60 to 17.60 :- N=29°-29'-26.842" E=75°-52'-54.005" To N=29°-30'-31.489" E=75°-52'-46.844"	3.90 Ha.	4.148 Ha.	


Place:- Hansi

Date:- 03.03.2021


  
Sub Divisional Engineer,  
Provi. Sub Division PWD B&R  
Barwala

Signature of User Agency

Office Seal

  
Executive Engineer  
Provi. Div. PWD B&R Br.  
HANSI

Forwarded by :-

  
Divisional Forests Officer  
.....Forest Division  
Office Seal \_\_\_\_\_  
Divisional Forest Officer  
Hisar Forest Division  
HISAR

Full Title of the Project:- Improvement of Barwala Daulatpur Uklana Road by pdg wdg & stg in Km. 2.00 to 15.60 & 4-lanned in city portion of Barwala in Km. 0.00 to 2.00 & Km. 15.60 to 17.60 in Uklana town in Hisar Distt. (Road ID 5130)

File No. : FP/HR/ROAD/ 122128 /2021  
Date of Proposal: 08.02.2021

## CHECK LIST SERIAL NUMBER-11


### CERTIFICATE FOR MINIMUM USE OF FOREST LAND

This is to certify that the forest area involved in the proposal unavoidable and barest minimum forest area i.e **4.148 Ha.** area is proposed diversion.

Place:- **Hansi**

Date:- 03.03.2021

Signature of Executive Engineer  
of User Agency  
Provl. Divn. PWD B&R  
Office Seal **HANSI**

  
Sub Divisional Engineer  
Provincial Sub Division  
PWD B&R Br., Barwala

Countersigned:-

Divisional Forests Officer  
.....Forest Division  
Office Seal \_\_\_\_\_

  
Divisional Forest Officer  
Hisar Forest Division  
HISAR

**Full Title of the Project:-** Improvement of Barwala Daulatpur Uklana Road by pdg wdg & stg in Km. 2.00 to 15.60 & 4-lanned in city portion of Barwala in Km. 0.00 to 2.00 & Km. 15.60 to 17.60 in Uklana town in Hisar Distt. (Road ID 5130)

**File No. :** FP/HR/ROAD/ 122128 /2021

**Date of Proposal:** 08.02.2021


## **CHECK LIST SERIAL NUMBER-12**


### **UNDERTAKING FOR PAYMENT OF COST OF COMPENSATORY AFFORESTATION**

I/We , **Sh. Manoj Ola, Executive Engineer**, hereby, undertake to pay the entire amount for compensatory afforestation in lieu of the forest area diverted for **Improvement of Barwala Daulatpur Uklana Road by pdg wdg & stg in Km. 2.00 to 15.60 & 4-lanned in city portion of Barwala in Km. 0.00 to 2.00 & Km. 15.60 to 17.60 in Uklana town in Hisar Distt. (Road ID 5130)** as per prevailing wage rates at the time of plantation.

Place:- **Hansi**

Date:- 03.03.2021

  
**Executive Engineer**  
Signature of User Agency  
Prov. Divn. PWD B&R  
Office Seal **HANSI**

  
Sub-Divisional Engineer  
Provincial Sub Division  
PWD B&R Br., Barwala

Countersigned by:-

Divisional Forests Officer  
.....Forest Division  
Office Seal \_\_\_\_\_

  
Divisional Forest Officer  
Hisar Forest Division  
HISAR

**Full Title of the Project:- Improvement of Barwala Daulatpur Uklana Road by pdg wdg & stg in Km. 2.00 to 15.60 & 4-lanned in city portion of Barwala in Km. 0.00 to 2.00 & Km. 15.60 to 17.60 in Uklana town in Hisar Distt. (Road ID 5130)**

**File No. : FP/HR/ROAD/ 122128 /2021**


**Date of Proposal: 08.02.2021**


## **CHECK LIST SERIAL NUMBER-13**

**UNDERTAKING FOR PAYMENT OF NET PRESENT VALUE OF FOREST AREA**

In respect of diversion of **4.148 Hect** of forest land for Improvement of Barwala Daulatpur Uklana Road by pdg wdg & stg in Km. 2.00 to 15.60 & 4-lanned in city portion of Barwala in Km. 0.00 to 2.00 & Km. 15.60 to 17.60 in Uklana town in Hisar Distt. (Road ID 5130) under Forest Division & District Hisar. It is hereby undertaken that before your final approval we will give the necessary certificate regarding Scheduled tribes & other traditional forest dwellers Recognition of forest right act 2006, from the office of Deputy Commissioner, Hisar

It is requested you to please issue us in principle approval for the proposed diverted


Signature of User Agency   
**Executive Engineer**  
Provl. Divn. PWD B&R  
Office Seal **HANSI**

  
Sub Divisional Engineer  
Provincial Sub Division  
PWD B&R, BARWA

Place:- **Hansi**

Date:- **03.03.2021**

Countersigned by:-

  
Divisional Forest Officer  
.....Forest Division  
Office Seal \_\_\_\_\_  
Divisional Forest Officer  
Hisar Forest Division  
HISAR

**Full Title of the Project:- Improvement of Barwala Daulatpur Uklana Road by pdg wdg & stg in Km. 2.00 to 15.60 & 4-lanned in city portion of Barwala in Km. 0.00 to 2.00 & Km. 15.60 to 17.60 in Uklana town in Hisar Distt. (Road ID 5130)**

**File No. : FP/HR/ROAD/ 122128 /2021**


**Date of Proposal: 08.02.2021**


**CHECK LIST SERIAL NUMBER-13 A  
UNDERTAKING FOR PAYMENT OF ADDITIONAL NPV OF  
FOREST AREA.**

In respect of diversion of **4.148 Hect** of forest land for Improvement of Barwala  
It is to certify that I , **Manoj Ola, Executive Engineer**, Provincial Division,  
PWD B&R Br., Hansi for Improvement of Barwala Daulatpur Uklana Road by pdg  
wdg & stg in Km. 2.00 to 15.60 & 4-lanned in city portion of Barwala in Km. 0.00  
to 2.00 & Km. 15.60 to 17.60 in Uklana town in Hisar Distt. (Road ID 5130)  
under Forest Division & District Hisar have applied for diversion of **4.148 Hect.**  
of forest land for Improvement of Barwala Daulatpur Uklana Road by pdg wdg &  
stg in Km. 2.00 to 15.60 & 4-lanned in city portion of Barwala in Km. 0.00 to  
2.00 & Km. 15.60 to 17.60 in Uklana town in Hisar Distt. (Road ID 5130) under  
Forest Division & District Hisar.

I hereby undetake that i will pay the additional NPV of forest land. if so  
determined, as per final decision of the Hon'ble Supreme Court of India.

  
Divisional Forest Officer  
Hisar Forest Division  
HISAR

  
Executive Engineer  
Signature of User Agency. PWD B&R  
HANSI

  
Sub Divisional Engineer  
Provincial Sub Division,  
PWD B&R, BARWALA

Full Title of the Project: Diversion of 4.148 hac. forest land in favour of Executive Engineer, Provincial Division, PWD B&R, Hansi for Improvement of Barwala Daulatpur Road by pdg wdg & stg in km. 2.00 to 15.60 & 4-lanning in city portion of Barwala in km. 0.00 to 2.00 & km. 15.60 to 17.60 in Uklana town, under forest Division & Distt. Hisar Haryana.

File No. : (FP/HR/Road/122128/2021)

Date of Proposal: 08/02/2021

## CHECK LIST SERIAL NUMBER: 17


### LOCATION MAP

Location Map of Non Forest/Degraded Forest Area identified for Compensatory Afforestation in lieu of proposal for diversion of 4.148 Ha. of forest land for Diversion of 4.148 hac. forest land in favour of Executive Engineer, Provincial Division, PWD B&R, Hansi for Improvement of Barwala Daulatpur Road by pdg wdg & stg in km. 2.00 to 15.60 & 4-lanning in city portion of Barwala in km. 0.00 to 2.00 & km. 15.60 to 17.60 in Uklana town, under forest Division & Distt. Hisar Haryana.

Site: Rewari Bhatinda R/way Line Km. 175-182 L/Side District: Hisar Forest Division Hisar Forest Range Adampur Block No./Compartment No./Survey No. H43P7 Area 8.30 Ha.

Map attached

Area to be taken for Compensatory Afforestation

  
Divisional Forest Officer (T),  
Hisar Forest Division  
HISAR