




SOIL SUITABILITY CERTIFICATE


This is to certify that, the non-forest land identified over an extent of 4.20 ha in Sy.Nos. 714/4, 715/1/B, 714/1, 718/1, 718/2 & 718/4, Mettupalli Revenue village, Owk Mandal of Dhone Range for raising of Compensatory Afforestation Plantation in lieu of diversion of 4.89 ha [Mining Area-4.08 Ha; SZA-0.69 Ha; Road Area-0.12 Ha] of forest land in Compartment No.121 of Utukuru RF, Venkatagiri Range, Nellore Division for grant of Mica, Quartz & Feldspar in favour of Sri P.Dilip Kumar is suitable for Raising of plantations with Forestry species.



Forest Range Officer
Dhone Range, Dhone


District Forest Officer,
Kurnool


CERTIFICATE

This is to certify that, the non-forest land identified over an extent of 4.20 ha in Sy.Nos. 714/4, 715/1/B, 714/1, 718/1, 718/2 & 718/4, Mettupalli Revenue village, Owk Mandal of Dhone Range for raising of Compensatory Afforestation Plantation in lieu of diversion of 4.89 ha [Mining Area-4.08 Ha; SZA-0.69 Ha; Road Area-0.12 Ha] of forest land in Compartment No.121 of Utukuru RF, Venkatagiri Range, Nellore Division for grant of Mica, Quartz & Feldspar in favour of Sri P.Dilip Kumar and this site is suitable from management and protection point of view.


Forest Range Officer
Dhone Range, Dhone


District Forest Officer,
Kurnool
