

**HIMACHAL PRADESH
PUBLIC WORKS DEPARTMENT**

No.PW/TDD/WA/Bharmeli to Swahal/2026-27-

Dated: - 05/05/2026

1276

To

✓ The Deputy Conservator of Forest,
Forest Division Hamirpur,
Distt. Hamirpur H.P.

Subject: - Diversion of 0.2534 ha of forest land in favour of HPPWD, for the construction of link road from Bharmeli to village Swahal (Kms. 0/00 to 0/375) within the jurisdiction of Hamirpur Forest Division, Distt. Hamirpur, Himachal Pradesh,

Observations raised by O/o IRO Shimla.

Reference: - EDS raised Online by IRO for proposal No-FP/HP/ROAD/154463/2022 dated 16 10-2025.

Sir,

Please refer to EDS raised by IRO Chandigarh under reference on the subject cited matter. In this regard, it is submitted that as per the observations related to the 2183 case of violations has been raised by the O/o IRO Shimla. It is submitted that there is only one road pertaining to this division that has been reported under violation and the same is uploaded on the Parivesh Portal. And as per the observation related to uploading of all the remaining proposal on the portal is concerned, it is submitted that in total there are 51 roads falling under 6th Circle HPPWD Hamirpur which have been reported under violation. Out of it two proposals have been accorded Stage-II approval and 39 proposals have been uploaded on Parivesh Portal .only 4 proposals are yet to be uploaded.

Hence it is humbly requested that the above mentioned proposal may be forwarded to Higher authorities for acceptance as the proposed road is very important and the local people are facing too much difficulties, especially in Monsoon season.

DA/Copy of the present status of all the roads reported as violation which pertains to 8th Circle HPPWD Hamirpur.


Executive Engineer,
Tauni Devi Division
HPPWD Tauni Devi.

Himachal Pradesh
Public Works Department

No. PW-SE-VIII/WA-2/FCA/2026-
To

265-70

Dated: 13/04/26



Fresh Receipt

WA

E.E.

Subject:

The Deputy Commissioner,
Hamirpur Distt. Hamirpur.

Latest Status of FCA Voilation Cases pertain to Distt. Hamirpur.

Reference:-

FCA monthly meeting held on dated 27.03.2026.

Madam,

In compliance with the directions issued during the meeting held on 27.03.2026, the compiled information regarding the latest status of FCA violation cases pertaining to District Hamirpur is hereby submitted for your kind information and further necessary action at your end.

DA:-As above

Superintending Engineer,
8th Circle, HPPWD,
Hamirpur.

Copy to the Executive Engineer, HPPWD Division Hamirpur, Barsar, Tauni Devi, Bhoranj & Nadaun w.r.t the status of FCA case submitted to this office for information and taking further necessary action.

DA:- As above

Superintending Engineer,
8th Circle, HPPWD,
Hamirpur.



PH: 01972-278122

Himachal Pradesh Public Works Department

Executive Engineer, Tauni Devi Division, HP.PWD Tauni Devi.



Email: ee-104-hy@nic.in


1

No.PW/TDD/WA/F-9 /2026-27- 719.

Dated- 23-04-2026


Copy a/w its enclosures is forwarded to the Assistant Engineer Sujanpur Sub-Division HPPWD Sujanpur for information and necessary action.

DA/As above


Executive Engineer,
Tauni Devi, Division,
HP.PWD .Tauni Devi.

Status of FCA case (out of 2183) pertains to 8th Circle, HPPWD Hamirpur

Sr. No.	Name of Division	No. of FCA Cases	Cases in which Stage - I Approval received	Cases in which Stage - II Approval received	No. of cases online on parivash portal	Cases yet to be online	No. of cases in which FCA not required.
1	Hamirpur	4	0	0	2	0	2
2	Nadaun	13	0	2	10	0	1
3	Barsar	27	0	0	22	4	1
4	Bhoranj	6	0	0	4	0	2
5	Tauni Devi	1	0	0	1	0	0
		51	0	2	39	4	6


 Superintending Engineer,
 8th Circle, HPPWD,
 Hamirpur

Details for roads constructed in violations of FCA-1980

Sr. No.	Name of Division	Name of the road	Total length of road (kms)	Area required in Hectares for FCA	Starting Point (Name)	From	Present status whether completed or in progress	Starting point	End point	Mid point of road length or village/impour tent location along the road	Whether road appeared in list of 116 list of 61 roads as per Annexure-I	Whether road appeared in list of 61 roads per Annexure-II	Remarks/Present status	Proposal No.
1	Hamirpur	CO Link road Phomal to last via Bhadrol Km 0.0 to 3.0	3.000	1.2902	Phomal		Un completed			Bhadrol E/672139" E/672139" N313519"	No	No	Case online on dated 19.08.2024. On the directions of Chief Conservator Hamirpur the alignment revised (addition length of 130 meter added near Phomal) Revenue record revised. Joint inspection done by CF Hamirpur in the month of August 2025. NAC received. Observations raised by DFO regarding CA site on dated 09/02/2026 which was attended by User Agency on 13/02/2026. Now the case is with DFO for scrutiny and recommendation.	FP/HP/Road/493296/2024
2	Hamirpur	Link road from dhanaid to bahai via dhv nagri Km 0.0 to 2.500	2.500	0.2073	Dhanaid		Un completed			E/67324" N313740" N313712"	No	No	The case would have been intimated inadvertently as no such violation exists, accordingly, the proposal withdrawal stands forwarded to the Divisional Forest Officer vide EE Hamirpur letter No.4808-10 dated 12.7.2021.	FCA not required due to non involvement of Forest land.
3	Hamirpur	C/Link road to village Pantari Km 0.0 to 1.500	1.500		Jhanari Jungle		Completed kachia road by Forest department			E/672832" N314029" E/672846" N314251"	No	No	This link road is not a PWD road. Hence the matter of violation under CA Act does not arise. No FCA required. Letter written to Divisional Forest Officer vide EE Hamirpur letter No. 414-15 dated 17.04.2025 to do the needful.	Violation done by gader department
4	Hamirpur	Mair Pandwin road	5.700	0.8525	Mair		Comp.			N31358.3 E/6763551.2 N313535.5 E/6763544.2 N313512 E/6763519 N313540.9 E/6763536.1 E/6763548.1	No	No	case online on dated 05-04-2025. Proposal No. FP/HP/Road/533030/2025. Joint inspection done. case forwarded to DFO on dated 22.12.2025. Observation regarding CA site raised by DFO on dated 09/02/2026 which was attended by User Agency on dated 28/02/2026. Now the case is with DFO for scrutiny and recommendation.	FP/HP/Road/533030/2025
5	Naduan	Link road to village Sahari	3.165	0.2546	Km. 0/0 Naduan Hamirpur road		F/C and CD completed			N-31.724289 E-76.457822 N-31.70253 E-76.454572 N-31.715498, E-76.461883	No	No	Case online on dated 15.03.2024. Inspection done by SDM Naduan in the month of August 2025. NAC waived from SDM Naduan. (Parwari Report awaited).	FP/HP/Road/482298/2024

Sr. No.	Name of Division	Name of the road	Total length of road (kms)	Area required in Hectares for FCA	Starting From (Name)	Present status whether completed or in progress	GPS coordinates at Strategic point			Whether road appeared in list of 116 roads as per Annexure-I	Whether road appeared in list of 61 roads as per Annexure-II	Remarks/Present status	Proposal No.
							Starting point	End point	Mid point of road length or villages/important location along the road				
1	2	3	4	5	6	7	8	9	10	11	12	13	14
6	Nadgam	CO Link road thain mod Bam to Shalown and Jandli Gajran	3.000	1.4742	Thain Mod Bam at RD 0/300	FC completed	E 762715" N 314373"			No	No	EOS raised by DFO on dated 31.03.2026. The case now resubmitted to DFO on dated 09.04.2026 as the authority to change the scenario of the proposal lies with the Modal Officer.	FP/HP/ROAD/421287/2023
7	Nadgam	CO Link road Kabar KM 0/0 to 3/300	3.300	0.608	Bifurcates from village Rajan from Chouvi Kandla road RD 3/800	FC completed		E 762723" N 314541"	E 762519" N 314226"	No	No	Final Approval accorded by the Regional office Ministry of Environment forest and climate change, CCO complex Shivanik Khond Longwood Shinda Wite letter No. FC/HP/06/87/2022/Fc-1260 dated 26/09/2023.	Final Approval accorded

Sr. No.	Name of Division	Name of the road	Total length of road (kms)	Area required for FCA	Starting Point (Name)	From Present whether completed or in progress	GIS coordinates at Strategic point			Whether road appeared in list of 116 roads as per Annexure-I	Whether road appeared in list of 61 roads as per Annexure-II	Remarks/Present status	Proposal No.
							Starting point	End point	Mid point of road length or village/impour tent location along the road				
1	2	3	4	5	6	7	8	9	10	11	12	13	14
8	Naduan	C/O link road village doli Sabal 0.600Kms	0.600	0.1539	Bifurcates from Jangri Tinn road at RD 0/300	FC completed by other agency	N 31°43'10"	E 76°25'29"	Falls in mid point of the road	No	No	The Col. has instructed to upload the remaining proposals involving violation and reported to Honble High Court on PARIVESH Portal, as single proposal is not being entertained by the Col.	FP/HP/ROAD/456055/2023
9	Naduan	C/O road Jole kabala Palasi	1.180		1/600 jole support Neri road	completed	N 31°42'40"	E 76°24'36"	E 76°24'36"	No	No	The link road from jole support to kabala palasi involves no forest land. The report in this regard has been obtained from the revenue authorities. Hence no need to process the FCA case for this road.	FCA not required due to non involvement of Forest land.
10	Naduan	Link road to Village Badicera	2.000	0.2814	Badahra	Phase-I Completed	N 31°31'42.16 E 76°23'48.2	N 31°42'13.8 E 76°23'53.9	N 31°42'13.8 E 76°23'37.50	No	No	DFO Hamirpur raised query on dated 13.05.2025 which are being attended by User Agency. Case delisted from Parivash Portal, letter for relisting written by EE Naduan on dated 02.12.2025 to Nodal Officer (FCA) Shimla.	FP/HP/ROAD/14826/2015
11	Naduan	Baha Hindol road	2.000	0.1487	Baha	0.160 Mir F/C	N 31°41'16.2 E 76°22'35.6	N 31°41'19.3 E 76°22'29.8	N 31°41'19.6 E 76°22'31.8	No	No	Query raised by regional office Shimla on dated 20.11.2024. Case received back from DFO. Query of adding non forest land for muck dumping area attended by user agency. The case sent to Nodal office Shimla by the Conservator of Forest (CF) Hamirpur. Nodal Officer again raised query on dated 17.05.2025 regarding KML file, correction of layout plan etc. which were attended by User Agency. But query again raised by DFO on 07/07/2025 which are being attended by User Agency. Case delisted from Parivash Portal, letter for relisting written by EE Naduan on dated 02.12.2025 to Nodal Officer (FCA) Shimla.	FP/HP/ROAD/10281/2015

Sr. No.	Name of Division	Name of the road	Total length of road (km)	Area required in hectares for FCA	Starting (Name)	From Present	Status whether completed or in progress	GPS coordinates at Strategic point				Whether road appeared in list of 116 roads as per Annexure-I	Whether road appeared in list of 61 roads as per Annexure-II	Remarks/Present Status	Proposal No.
								Starting point	End point	Mid point of road length of villages/impotent location along the road					
1	3	3	4	5	6	7	8	9	10	11	12	13	14		
12	Naduan	Antara Lahari road	4.240	0.2728	Antara		Phase-I-Completed	N31 42 41.2 E76 19 48.8	N31 42 49.4 E76 19 47.20	N31 42 49.4 E76 19 29.71	No	No	Query raised by DFO Hampur on 07/07/2025 which is now attended by User Agency on dated 07/03/2026. Now the case is with DFO for taking further necessary action.	FP/HP/ROAD/14568/2015	
13	Naduan	L/R Village Gahon	2.500	0.3641	Lahari Salimur road km/3450	completed		N31 43 45.8 E76 22 76.9	N31 44 24.6 E76 23 33.10	N31 43 66.80 E76 22 94.8	No	No	Case onfiled on Parvashi Portal on dated 19/07/2025. Observation raised by DFO on dated 07/02/2026 which is now attended by User Agency on dated 17/02/2026. Now the case is with DFO for taking further necessary action.	FP/HP/ROAD/545416/2015	
14	Naduan	Panyali Nugran road	2.000	0.0422	Panyali Kashinur road km/960	-do-		N 31:38 20 E 76:24 40.7	N 31:38 21.6 E 76:24 37.9	N31:38 21.6 E76:24 37.9	No	No	Query raised by DFO Hampur on dated 08/04/2025 which is now attended by User Agency on dated 17/02/2026. Now the case is with DFO for taking further necessary action.	FP/HP/ROAD/15823/2015	
15	Naduan	Maling Kaurad Jassai via	2.360	0.1911	Kanipo Dhanoo km 0/500	-do-		N31 41 19.9 E76 25 68	N31 40 27.9 E76 24 74.9	N31 40 88.8 E76 24 94.7	No	No	Observations raised by Regional Office Shimla CA map given to DFO. Observations again raised by DFO regarding submission of KML file and non availability of non forest land certificate. Non availability of non forest land certificate processed by user agency on 05.05.2025 but not accepted by forest department. Revised certificate of Non availability of non forest land will be submitted by User Agency soon. Case deleted from Parvashi Portal, letter for relisting written by EE Naduan on dated 02.12.2025 to Nodal Officer (FCA) Shimla.	FP/HP/ROAD/10276/2015	
16	Naduan	Kashinur Bihara road	1.000	0.2961	Panyali Kashinur road Km 5/300	-do-		N31 38 24.5 E76 24 61.00	N31 37 68.3 E76 21 82.7	N31 37 92.9 E76 24 95.00	No	No	The case has been onfiled on dated 01/08/2025. Observation raised by DFO on dated 07/02/2026 regarding certificate of non forest CA land which is being attended by User Agency.	FP/HP/ROAD/545753/2025	


Sr. No.	Name of Division	Name of the road	Total length of road (kms)	Area required in Hectares for FCA	Starting Point (Name)	From	Present whether completed or in progress	GPS coordinates at Strategic point				Whether road appeared in list of 116 roads as per Annexure-I	Whether road appeared in list of 61 roads per Annexure-II	Remarks/Recent status	Proposal No.
								Starting point	End point	Mid point of road length or villages/important location along the road					
1	2	3	4	5	6	7	8	9	10	11	12	13	14		
17	Nadun	Dar Dheily Jasi Road		0.15-48		Comp.	N11,31,598	N11,32,206	N11,31,760	No	No	Final approval accorded by Ministry of Environment and Forests, Govt. of India Regional office Dehradun vide letter 88/HP/06/63/2015/1263 dated 12-09-2019 and further conveyed by the Pr. Secy (Forest), Govt. of HP vide letter No. FFE-B-FC2/2021 dated 06.03.2021	Final Approval accorded		
18	Barsar	Maharaj Suddar Nandali Dhungra	9.00	1.7345	Maharaj	-do-	N11,30,082	N11,31,502	N11,30,082	No	No	FCA case uploaded online on 27.12.2025. Observations raised by DFO on 09.02.2026. Observation attended by User Agency on dated 16.03.2026. Now the case is with DFO for scrutiny and recommendation.	FP/HP/ROAD/563306/2025		
19	Barsar	Biijni Dhungra Ushli Samana road	16.000	3.2938	Biijni	completed	N11,32,38.8	N11,33,17.2	N11,33,19.2	No	No	FCA case online on parivash portal on 22.01.2026. Observations raised by DFO on 09.02.2026. Observation attended by User Agency on dated 16.03.2026. Now the case is with DFO for scrutiny and recommendation.	FP/HP/ROAD/563299/2025		
20	Barsar	Khari Kura Mangrai	5.645		Khari	-do-	N11,31,598	N11,32,206	N11,31,760	No	No	After verification of revenue record no forest land involved. Hence No. FCA required.	FCA not required due to non involvement of Forest land.		
21	Barsar	Bhola biijni via Ropri	14.00	2.090	Bhola	-do-	N11,35,48.9	N11,34,29.4	N11,35,16.00	No	No	Preparation of revenue paper is in process. FCA case will be online soon.			
22	Barsar	Bara Khadar Suddar Nandali Dhungra road	8.180	00-25-92	Bara	completed	N11,30,276	N11,30,899	N11,30,762	No	No	Preparation of revenue paper is in process. FCA case will be online soon.			
23	Barsar	Ushli Samana via Dhuranshula Durvan	6.000	1.514	Ushli	-do-	N11,31,598	N11,32,206	N11,31,760	No	No	FCA case online on 26.12.2025. Observations raised by DFO regarding NAC for CA on dated 09.02.2026. Observation attended by User Agency on dated 16.03.2026. Now the case is with DFO for scrutiny and recommendation.	FP/HP/ROAD/563216/2025		
24	Barsar	Bhola Duna via Mansuli	3.900	0.15	Bhola	-do-	N11,35,026	N11,34,44.2	N11,34,34.5	No	No	FCA case online on 12.06.2025. Observations raised by DFO regarding NAC for CA on dated 09.02.2026. NAC applied by User Agency.	FP/HP/Road/543231/2025		

Sr. No.	Name of Division	Name of the road	Total length of road (Kms)	Area required in Hectares for FCA	Starting From (Name)	Present whether progress or in	GPS coordinates at Strategic point				Whether road appeared in list of 116 roads as per Annexure-I	Whether road appeared in list of 61 roads as per Annexure-II	Remarks/Present status	Proposal No.
							Starting point	End point	Mid point of road length or village/village/important location along the road					
1	2	3	4	5	6	7	8	9	10	11	12	13	14	
25	Barsar	Jhanti Chik Kasin	9.00	3.785	Jhanti	-do-	N31.34.16.8 E07.6.31.13.3	N31.38.051 E07.6.32.18.5	N31.37.54.9 E07.6.33.07.1	No	No	Case online on dated 26.12.2025. Observations raised by DFO on 09.02.2026. Observation attended by User Agency on dated 16.03.2026. Now the case is with DFO for scrutiny and recommendation.	FP/HP/ROAD/565098/2025	
26	Barsar	Used to Damani via Choa Kansara	4.000	01-38-64	Ulid	-do-	N31.34.13.3 E07.6.31.7.87	N31.34.528 E07.6.31.935	N31.34.317 E07.6.33.0.14	No	No	FCA case online on 18.07.2025. Observations raised by DFO regarding NAC for CA on dated 07.02.2026. NAC applied by User Agency.	FP/HP/Road/545365/2025	
27	Barsar	Besant Chankh Nohar 00 to 800	8.000	0.9190	Barsar	completed	N31.31.22.6 E07.6.26.99.7	N31.30.03.1 E07.6.27.28.9	N31.30.55.9 E07.6.27.04.5	No	No	FCA case resubmitted online on Paritsh Portal on dated 14/07/2025. Observations raised by DFO on 09.02.2026. Observation attended by User Agency on dated 16.03.2026. Now the case is with DFO for scrutiny and recommendation.	FP/HP/ROAD/527630/2025	
28	Barsar	1/26 PWD colony to Malari	1.640	0.2887	Malari	-do-	N31.31.598 E07.6.30.803	N31.32. E07.6.27	N31.32.05.3 E07.6.27.43.5	No	No	FCA case resubmitted online on Paritsh Portal on dated 12/07/2025. Observations raised by DFO on 09.02.2026. Observation attended by User Agency on dated 16.03.2026. Now the case is with DFO for scrutiny and recommendation.	FP/HP/ROAD/538325/2025	
29	Barsar	Mastana Bhuldar	5.000	0.9665	Mastana	-do-	N31.28.16.6 E07.6.29.27.3	N31.28.29.4 E07.6.29.57.1	N31.25.00 E07.6.29.46.1	No	No	FCA case resubmitted online on Paritsh Portal on dated 12/07/2025. Observations raised by DFO on 09.02.2026. Observation attended by User Agency on dated 16.03.2026. Now the case is with DFO for scrutiny and recommendation.	FP/HP/ROAD/538275/2025	
30	Barsar	Khoopa Bar	5.250	0.851	Khoopa	-do-	N31.31.10.4 E07.6.29.27.3	N31.30.8.1 E07.6.29.57.1	N31.31.700 E07.6.29.46.1	No	No	FCA case resubmitted online on Paritsh Portal on dated 12/07/2025. Observations raised by DFO on 09.02.2026. Observation attended by User Agency on dated 16.03.2026. Now the case is with DFO for scrutiny and recommendation.	FP/HP/ROAD/558304/2025	
31	Barsar	Sahani Karkhana	7.000	0.300	Sahani	-do-	E07.6.30.15.5 N31.34.40.7	E07.6.31.94.1 N31.34.34.4	E07.6.31.398 N31.24.20.4	No	No	FCA case online on 18.07.2025. Observations raised by DFO regarding NAC for CA on dated 07.02.2026. NAC applied by User Agency.	FP/HP/ROAD/545279/2025	
32	Barsar	Budanan Gauri via Gullian Jole 4/0 to 22/500	18.000	0.2723	Gullian	-do-	N31.34.47.9 E07.6.27.41.8	N31.34.35.2 E07.6.27.06.5.2	N31.32.13.5 E07.6.30.30.3.6	No	No	FCA case resubmitted online on Paritsh Portal on dated 14/07/2025. Observations raised by User Agency on dated 16.03.2026. Now the case is with DFO for scrutiny and recommendation.	FP/HP/Road/527657/2025	
33	Barsar	Jour Amb Karrai	4.00	0.5092	Jour Amb	completed	N31.33.07.2 E07.6.26.54.1	N31.33.09.7 E07.6.26.58	N31.33.10.1 E07.6.27.01.9	No	No	FCA case resubmitted online on Paritsh Portal on dated 14/07/2025. Observations raised by User Agency on dated 16.03.2026. Now the case is with DFO for scrutiny and recommendation.	FP/HP/Road/558337/2025	

Sr. No.	Name of Division	Name of the road	Total length of road (km)	Area required in hectares for FCA	Starting (Name)	From	Present whether completed or in progress	GPS coordinates at Strategic point			Mid point of road length of villages/impotent location along the road	Whether road appeared in list of roads as per Annexure-I	Whether road appeared in list of 61 roads per Annexure-II	Remarks/Present status	Proposal No.
								Starting point	End point	End point					
1															
2															
3															
4															
5															
6															
7															
8															
9															
10															
11															
12															
13															
14															
34	Barsar	Mehre Ganti road	11.915	1.133	Mehre		Comp	N31,31,33.2	N31,30,43.3	N31,31,14.1		No	No	FCA case resubmitted online on Parivesh Portal on dated 12/07/2025. Observations raised by DFO on 09.02.2026. Observation attended by User Agency on dated 16.03.2026. Now the case is with DFO for scrutiny and recommendation.	FP/HP/ROAD/527547/2025
35	Barsar	Bani Ganti road	14.000	0.4971	Bani		-do-	N31,32,27.0	N31,31,00.0	N31,29,27.0		No	No	FCA case resubmitted online on Parivesh Portal on dated 14/07/2025. Observations raised by DFO on 09.02.2026. Observation attended by User Agency on dated 16.03.2026. Now the case is with DFO for scrutiny and recommendation.	FP/HP/ROAD/528220/2025
36	Barsar	Nara to Sushaha via Nara Rappur	5.555	2.1385	Nara		-do-	N31,29,09.7	N31,32,12.4	N31,27,51.0		No	No	FCA case resubmitted online on Parivesh Portal. Observations raised by DFO on 09.02.2026. Observation attended by User Agency on dated 16.03.2026. Now the case is with DFO for scrutiny and recommendation.	FP/HP/ROAD/558350/2025
37	Barsar	L.R Village Jhunjani	1.670	0.4525	Jhunjani		completed	N31,28,26.0	N31,28,38.9	N31,28,56.9		No	No	FCA case resubmitted online on Parivesh Portal on dated 14/07/2025. Observations raised by DFO on 09.02.2026. Observation attended by User Agency on dated 16.03.2026. Now the case is with DFO for scrutiny and recommendation.	FP/HP/ROAD/527542/2025
38	Barsar	Khujjan to Nara via Kurah	4.000	1.6974	Khujjan		-do-	N31,30,22.1	E076,30,44.0	E076,30,51.7		No	No	FCA case resubmitted online on Parivesh Portal on dated 14/07/2025. Observations raised by DFO on 09.02.2026. Observation attended by User Agency on dated 16.03.2026. Now the case is with DFO for scrutiny and recommendation.	FP/HP/ROAD/527519/2025
39	Barsar	Chakmoh Family Jagn	12.000	1.9331	Chakmoh		Comp	N31,28,239	N31,24,815	N31,26,647		No	No	FCA case resubmitted online on Parivesh Portal vide proposal No. FP/HP/ROAD/541220/2025. Observations raised by DFO regarding NAC for CA on dated 07.02.2026. NAC applied by User Agency.	FP/HP/ROAD/541220/2025
40	Barsar	Chakmoh to Jand Manjoo	3.500	1.933	Chakmoh		In progress	N31,28,610	N31,28,285	N31,28,312		No	No	Collection of revenue record under process. FCA case will be online soon.	

Sr. No.	Name of Division	Name of the road	Total length of road (Kms)	Area required in Hectares for FCA	Starting Point (Name)	From	Present status whether completed or in progress	GPS coordinates at Strategic point					Whether road appeared in list of 116 roads as per Annexure-I	Whether road appeared in list of 61 roads as per Annexure-II	Remarks/Present status	Proposal No.
								Starting point	End point	Mid point of road length or village/important location along the road	10	11				
1																
41	Barsar	Bangaram to Kalnail	5.650	0.923	Bangaram	-do-		N31.27.982	N31.28.377	N31.27.693	No	No	Collection of revenue record under process. FCA case will be online soon.			
								E076.36.035	E076.34.871	E076.33.976						
42	Barsar	Chakmah Nahar Barsar	5.500	1.889	Chakmah	-do-		N31.27.678	N31.26.707	N31.26.098	No	No	FCA case resubmitted online on Parvesh Portal vide proposal No. FP/HP/ROAD/541160/2025. Observations raised by DFO regarding NAC for CA on dated 07.02.2026. NAC applied by User Agency.	FP/HP/ROAD/541160/2025		
								E076.33.792	E076.33.652	E076.33.696						
43	Barsar	Kalnail to Ghori Dhabri via Raily JARI	4.500	02-04-91	Kalnail	Comp.		N31.27.540	N31.27.311	N31.27.142	No	No	FCA file under process. FCA case will be uploaded soon	SW/250634/2025		
								E076.34.473	E076.35.609	E076.36.076						
44	Barsar	Barsar Gugra	11.815	3.805	Barsar	-do-		N31.32.118	N31.32.171	N31.32.27	No	No	FCA case resubmitted online on Parvesh Portal on dated 14/07/2025. Observations raised by DFO on 09.02.2026. Observation attended by User Agency on dated 16.03.2026. Now the case is with DFO for security and recommendation.	FP/HP/ROAD/527895/2025		
								E076.26.341	E076.26.304	E076.26.223						
								N31.32.27	N31.32.33	N31.32.357						
								E076.26.2230	E076.26.183	E076.26.194						
								N31.32.39	N31.32.472	N31.32.537						
								E-076.26.18.2	E076.26.15.4	E076.26.09.4						
								N31.32.006	N31.33.13.9	N31.33.21.4						
								E076.26.07.8	E076.26.01.2	E076.25.58.6						
								N31.33.21	N31.33.37	N31.33.52.5						
								E076.25.58.6	E076.25.34.2	E076.25.34.2						
								N31.33.52.5	N31.34.06.1	N31.34.07.7						
								E076.25.34.2	E076.25.36.7	E-076.25.22.2						
								N31.34.0.77	N31.34.19.5	N31.34.30.3						
								E-076.25.22.2	E076.25.23.7	E076.25.17.3						
								N31.34.30.3	N31.34.39.6	N31.34.46.8						
								E076.25.17.3	E076.25.13.7	E076.25.07.8						
								N31.34.46.8	31.35.03.4	N31.35.09.6						
								E076.25.0.7.8	E076.25.01.9	E076.25.005						

Sl. No.	Name of Division	Name of the road	Total length of road (kms)	Area required in hectares for FCA	Starting Point (Name)	From	Present status whether completed or in progress	GIS coordinates at Strategic point			Whether road appeared in list of 116 roads as per Annexure-I	Whether road appeared in list of 61 roads as per Annexure-II	Remarks/Present status	Proposal No.
1	2	3	4	5	6	7	8	9	10	11	12	13	14	
45	Bhorraj	Lajpanti to Bishwanth via Kalyal Baidwan Kakrol Road Km.010 to 1.650	5.750		Lajpanti		comp	N31.38.20.6	N31.38.15.2	N31.38.16.5	No	No	After verification of revenue record No forest land involved in the alignment of road. Hence FCA not required.	FCA not required due to non involvement of forest land
46	Bhorraj	Bassi manoh Road Km 010 to 510	5.000	0-54-15	Bassi		Comp	E076.40.12.00	E076.40.23.0	E076.40.16.4	No	No	Joint inspection has been done with Sub-Divisional Magistrate (C) Bhorraj on dated 03/07/2025. EDS raised by DFO vide letter No. 3749 dated 31/07/2025. Certificate of Non Forest Land from director land record and NAC pending.	FP/HP/ROAD/533329/2025
47	Bhorraj	Shanwar to Nidal via Kacha Baidwan Km.010 to 510	5.000		Khanwar		Comp.	N31.37.8.3	N31.37.11.1	N31.37.8.6	No	No	After verification of revenue record No forest land involved in the alignment of road. Hence FCA not required.	FCA not required due to non involvement of forest land
48	Bhorraj	Bassi Dhanrol	5.150	01-03-29	Bassi		comp	E76.36.26.4	E076.36.19	E76.36.21.9	No	No	Joint inspection has been done with Sub-Divisional Magistrate (C) Bhorraj on dated 03/07/2025. EDS raised by DFO vide letter No. 3749 dated 31/07/2025. Certificate of Non Forest Land from director land record and NAC pending.	FP/HP/ROAD/533321/2025
49	Bhorraj	Bharenti Badakar via Jolei Kar road	2.900	1-34-35	Bharenti		comp	076.39.15.2	076.39.33.8	076.39.28.0	No	No	Joint inspection has been done with Sub-Divisional Magistrate (C) Bhorraj on dated 03/07/2025. EDS raised by DFO vide letter No. 3749 dated 31/07/2025. Certificate of Non Forest Land from director land record and NAC pending.	FP/HP/ROAD/533331/2025
50	Bhorraj	Bharenti Badakar	5.200	1-48-55	-40-		comp	31.38.37.9	31.37.37.5	31.38.07.7	No	No	Joint inspection has been done with Sub-Divisional Magistrate (C) Bhorraj on dated 03/07/2025. EDS raised by DFO vide letter No. 3749 dated 31/07/2025. Certificate of Non Forest Land from director land record and NAC pending.	FP/HP/ROAD/533330/2025
51	Tauni Devi	Lole road Bharnali to Sachival from Hanripur Sujampur road	4.400	0.2534	Bharnali		comp	Kacha Track road constructed about 30 years ago by the village Sachival road	E76.62.67.0*	E76.28.02*	No	No	The G.O. has instructed to upload the remaining proposals involving violation and reported to Honble High Court on PARIKESH Portal, as single proposal is not being entertained by the G.O.	FP/HP/ROAD/534463/2022


 Supriyendrasing Engineer,
 8th Circle, HPPWD,
 Hanripur.