

Full Title of the Project: **Improvement of junctions at Km. 14.350 & 16.720 on NH-21A (New NH-105) in the State of Haryana.**

File No.: _____

Date of Proposal: _____

(See Rule 6)

APPENDIX

FROM "A"

Form for seeking prior approval under section 2 of the proposals by the State Governments and other authorities.


1. Project detail:

1	i) Short narrative of the proposal and project/ scheme for which for which the forest land is required.	Improvement of junctions at Km. 14.350 & 16.720 on NH-21A (New NH-105) in the State of Haryana.
	ii) Map showing the required forest land, boundary of adjoining forest on a 1:50,000 scale map.	Attached
	iii) cost of the project	Rs. 208.84 Lacs
	iv) Justification for locating the project in the forest area	To provide better facility to the road user for safe movement
	v) Cost-benefit analysis (to be enclosed)	-----
	vi) Employment likely to be generated.	Temporary Labour 50 persons
2	Purpose-wise break-up of the total land required:	0.637 hac.
3	Details of displacement of people due to the project, if any:	Nil
4	Whether clearance under Environment (Protection) Act, 1986 required? (Yes/ No)	No
5	Undertaking to bear the cost of raising and maintenance of compensatory afforestation as well as cost for protection and regeneration of Safety Zone, etc. as per the scheme prepared by the State Government (undertaking to be enclosed)	Attached
6	Details of Certificates/ documents enclosed as required under the instructions.	Form A, Site plan, survey sheet, undertakings etc.

Date...

Place

State serial No. of proposal _____


Executive Engineer
Constn. Division (NH)
Hr. PWD B & R Panchkula
Signature
(Name in Block Letters):
Designation
Address (of User Agency)

Full Title of the Project: **Improvement of junctions at Km. 14.350 & 16.720 on NH-21A (New NH-105)**
in the State of Haryana.

File No.: _____
Date of Proposal: _____

CHECK LIST SERIAL NUMBER:-07

**STATEMENT SHOWING DETAILS OF NON-FOREST AREA
INVOLVED IN THE PROPOSAL**

	District	Division	Range/ Tehsil/ Village	Khasra/ Survey or Compartment number or Km. Stone	Forest Area Proposed for Diversion (Ha)	Legal status of forest area	Remarks
1	2	3	4	5	6	7	8
	Panchkula	Panchkula	Kalka	NH-21A Pinjore- Baddi-Nalagarh Road	0.637 hac.	-	Sanctioned by Ministry of Road Transport & Highways, New Delhi Vide memo no. RW/NH-12014/ 986/2015 /HR/NH-1 (Job No. NH-21A (New NH-105) -HR-2015-16- 372).
				Total			

Place.....

Date.....

Forwarded by:

Signature of User Agency

Office Seal

Divisional Forest Officer,
Pinjore Forest Division,
Pinjore

Office Seal _____

Vibha Sinhal
Executive Engineer
Constn. Division (NH)
Mr. PWD B & R Panchkula



चंडीगढ़ (संघ राज्यक्षेत्र) CHANDIGARH (U.T.)

03AA 744770

Full Title of the Project: Improvement of junctions at Km. 14.350 & 16.720 on NH-21A New(NH-105) in the State of Haryana.

File No.: _____

Date of Proposal: _____

CHECK LIST SERIAL NUMBER:-11

CERTIFICATE FOR MINIMUM USE OF FOREST LAND

This is to certify that the forest area involved and barest minimum forest area i.e., (0.637 hac.) for diversion at our Improvement of junctions at Km. 14.350 & 16.720 on NH-21A (New NH-105) in the State of Haryana.

Place.....

Date.....

Signature of User Agency

Office Seal

Vibha Singh
Executive Engineer
Const. Division (NH)
Hr. PWD B & R Panchkula

Countersigned-

Divisional Forest Officer,
Pinjore Forest Division,
Pinjore

Office Seal _____



चंडीगढ़ (संघ राज्यक्षेत्र) CHANDIGARH (U.T.)

03AA 744769

Full Title of the Project: Improvement of junctions at Km. 14.350 & 16.720 on NH-21A
(New NH-105) in the State of Haryana.

File No.: _____

Date of Proposal: _____

CHECK LIST SERIAL NUMBER:- 12

UNDERTAKING FOR PAYMENT OF COST OF COMPENSATORY

AFFORESTATION

I Executive Engineer, Const. Division (NH), Hr.PWD B&R Br. Panchkula at Chandigarh hereby, undertake to pay the entire amount through Ministry of Road Transport & Highways, Govt. of India (MORT&H) for compensatory Afforestation in lieu of the Forest area diverted for Work of Improvement of junctions at Km. 14.350 & 16.720 on NH-21A (New NH-105) in the State of Haryana as per the prevailing wage rates at the time of undertaking the plantation activities.

Place.....

Date.....

Signature of User Agency Engineer

Office Seal

[Signature]
Constn. Division (NH)
Hr. PWD B & R Panchkula

Countersigned-

Divisional Forest Officer,
Pinjore Forest Division
Pinjore



चंडीगढ़ (संघ राज्यक्षेत्र) CHANDIGARH (U.T.)

03AA 744771

CHECK LIST SERIAL NUMBER:- 13

UNDERTAKIN FOR PAYMENT OF NET PRESENT VALUE OF FOREST AREA

It is certified that I Executive Engineer, Const. Division (NH), Hr. PWD B&R Br. Panchkula at Chandigarh have applied for diversion of 0.637 hac.of forest area for the purpose of Improvement of junctions at Km. 14.350 & 16.720 on NH-21A (New NH-105) in the State of Haryana.

I hereby, undertake to pay the net present value (NPV) of the above forest land.

Place.....

Date.....

Signature of User Agency Division (NH)

Office Seal

Executive Engineer

Const. Division (NH)

Hr. PWD B & R Panchkula

Countersigned-

Divisional Forest Officer,
Pinjore Forest Division,
Pinjore

Office Seal _____

Full Title of the Project: **Improvement of junctions at Km. 14.350 & 16.720 on NH-21A (New NH-105) in the State of Haryana**

File No.: _____

Date of Proposal: _____


CHECK LIST SERIAL NUMBER: - 8

STATEMENT SHOWING DETAILS OF NON FOREST AREA INVOLVED IN THE PROPOSAL

S.No.	District	Division	Range/ Tehsil / Village	Khasra/ Survey or Compartment Number of Km. Stone	Non Forest Area Involved in the Proposal (Ha.)	Present Land Use	Remarks
1.	Panchkula	Panchkula	Kalka	Km. 14.350 & 16.720	-	0.637 hac.	

Place.....

Date.....


Executive Engineer
Constn. Division (NH)
Hr. PWD B & R Panchkula
Signature of User Agency
Office Seal

Countersigned-

Divisional Forest Officer,

Pinjore Forest Division,

Pinjore

Office Seal _____

Full Title of the Project: **Improvement of junctions at Km. 14.350 & 16.720 on NH-21A (New NH-105) in the State of Haryana**

File No.: _____

Date of Proposal: _____


CHECK LIST SERIAL NUMBER: - 26 (h)

Certificate by the User Agency to the effect that no LP Gas Godown near the proposed site duly countersigned by the DFO.

This is to certify that the proposal for diversion of forest land for Work of Improvement of junctions at Km. 14.350 & 16.720 on NH-21A (New NH-105) in the State of Haryana is being submitted and that there is no LP Gas Godown near the proposed site.

Place.....

Date.....


Executive Engineer
Constn. Division (NH)
Hr. RWD & B. Panchayat
Signature of User Agency
Office Seal

Countersigned-

Divisional Forest Officer,
Pinjore Forest Division,
Pinjore

Office Seal _____

Full Title of the Project: **Improvement of junctions at Km. 14.350 & 16.720 on NH-21A (New NH-105) in the State of Haryana**

File No.: _____

Date of Proposal: _____

CHECK LIST SERIAL NUMBER: - 26 (g)

Certificate by the User Agency to the effect that no High Tension line is passing above the proposed site duly countersigned by the DFO.

This is certify that the proposal for diversion of forest land for the Work of Improvement of junctions at Km. 14.350 & 16.720 on NH-21A (New NH-105) in the State of Haryana is being submitted and that there is no high tension line passing above the said proposed site.

Place.....

Date.....

Signature of User Agency

Office Seal

Vibha Singh
Executive Engineer
Constn. Division (NH)
Mr. PWD B & R Panchkula

Countersigned-

Divisional Forest Officer,

Pinjore Forest Division,

Pinjore

Office Seal _____