

**PART-II**

(To be filled by the concerned Deputy Conservator of Forest)

State Serial No. of proposal : UK-0141/2017

**1. Location of the project/Scheme : Uttarakhand**

(i)

State / Union Territory : Uttarakhand

(ii)

District : Tehri Garhwal

(iii)

Forest Division : Mussoorie

(iv)

Area of forest land proposed for diversion (in ha.) : 2.295

(v)

Category : Road

**2. Legal status of forest land proposed for diversion :**

S. No.	Division	Forest Land(ha.)	Legal Status
1	Mussoorie	2.205	Reserved Forest
2	Mussoorie	0.09	Civil Soyam land

Division 1. : Mussoorie

**3. District wise area to be diverted in the division :**

S. No.	District	Area(ha.)
1	Tehri Garhwal	2.295

**4. Details of Vegetation available in the forest land proposed for diversion :**

(i)

Density of vegetation

S. No.	Area(in ha.)	Density	Eco-Class
1	2.295	0.4	Eco 5

**(ii) Species-wise local/scientific names and girth-wise enumeration of trees at FRL :**

S. No.	Scientific Name	Local Name	(31-60)cm.	(61-90)cm.	(91-120)cm.	(121-150)cm.	(>150)cm.
--------	-----------------	------------	------------	------------	-------------	--------------	-----------

1	Pinus roxburghii	Chir	02	02	06	07	12
2	Quercus leucotricophora	Banj	17	0	0	0	02
3	Rhododendron arboreum	Burans	18	13	01	03	01
4	Others	Ayanr	08	04	0	0	0
5	Others	Kafal	06	05	0	0	0
6	Others	Lodh	01	0	0	0	0

**5. Working plan prescription for the forest land proposed for diversion :**

Proposed area in Ringalgarh compartment no. 3 & 4 lies in conservation protection working circle.

**6. Brief note on vulnerability of the forest area to erosion :**

The report of Senior Geologist is attach in proposal page no. 46 to 49

**7. Approximate distance of the proposed site for diversion from boundary of forest(in km.) : 0**

**8. Significance of the forest land proposed for diversion from wildlife point of view :**

- (i). Details of wildlife present in and around the forest land proposed for diversion :  
Panthera pardus, Nemorhaedus goral, Muntiacus muntjak, Selenarctos thibetamus etc.
- (ii). Whether forms part of national park, wildlife sanctuary, biosphere reserve, tiger reserve, elephant corridor, wildlife migration corridor etc. : No
- (iii). Whether the forest land proposed for diversion is located within eco-sensitive zone(ESZ) of the Protected Area notified under Wildlife(Protection) Act, 1972 (Note: In case, ESZ of a Protected Area is not notified, then, 10kms distance from boundary of the Protected Area should be treated as ESZ): No
- (iv). Whether any national park, wildlife sanctuary, biosphere reserve, tiger reserve, elephant corridor, wildlife migration corridor etc., is located within 1 Km. from boundary of the forest land proposed for diversion : No
- (v). Whether any rare/endangered/unique species of flora and fauna found in the area : No

9.

Details of any protected archaeological/heritage site/defence establishment or any other important monument located in the area, if any :

- (i). Whether any protected archaeological/heritage site/defence establishment or any other important monument is located in the area : No

**10. Comment as to the reasonability of the extent of the forest land proposed for diversion :**

- (i). Whether the requirement of forest land as proposed by the user agency is unavoidable and bare minimum for the project : Yes



## 11. Details of violation(s), if any ,committed :



- (i). Whether any work in violation of the Act or guidelines issued under the Act has been carried out : No

## 12. Whether work in violation is still in progres(Yes/No) : No Data


## 13. Details of compensatory afforestation scheme :

(i).


## Patch Wise Details

Patch Wise Details						
S.no	District Name	Village	Area(in ha.)	khasra	KML file	Present Owner file
1	Tehri Garhwal	Ringalgarh	5.095	250,268,299,817,818,849		

(ii).

Upload a scanned copy of the Geo-referenced map of the forest land proposed for C.A. prepared by using DGPS or Total Station: 

(iii).

Upload a copy of Survey of India Toposheet indicating boundary of forest land proposed for C.A: 


(iv).

Total Financial Outlay for C.A: 12.66660


(v).

Whether the land identified by User Agency is suitable for CA and from management point of view?: Yes







(vi).

Copy of certificate regarding suitability of land identified for CA and from management point of view: 

(vii).

Copy of detailed CA scheme including species to be planted, implementing agency, time schedule, cost structure etc.: 

## Additional information Details :


S. No.	Documents	Remarks
1		Part-II by DCF With Recommendation by DCF
2		Geo reference Map CA
3		Part-I BY User Agency
4		Estimate CA
5		User Agency Letter No. 1677/dated 2-11-2017
6		Digital Map 1:50000 scale for CA

## 14. District Profile :

S.no	District Name	Geographical area of the district (in ha.)	Forest area of the district (in ha.)	Total forest area diverted since 1980 (in ha.)	No. of Approved Cases	Forest Land including penal C.A. (in ha.)	Progress of compensatory afforestation as on(date)	A) Forest land (in ha.)	B) Non-forest land (in ha.)
1	Tehri Garhwal	442100	405890	979.9032	94	227.0912	31/07/2017	218.90	0

15.


Site inspection report of the DFO/CCF/Nodal Officer highlighting important facts pertaining to the forest land :

Division Name	Circle	Site inspected By	Whether site inspected	No. of times site visited	Site inspection report	Date of visit
Mussoorie	Yamuna	DFO	Yes	One		18/11/2017

**(Specific recommendation of the DFO/CCF/Nodal Officer with(Part II,III & Part IV))**

16.

Specific recommendation of the DFO/CCF/Nodal Officer for acceptance or otherwise of the proposal with reason :

Division	Circle	Recommendation By	Recommendation	Reason	Letter	Whether CF agreed
Mussoorie	Yamuna	DFO	Recommended	To establish motor road connectivity to Ringalgarh to village Darak.Site inspection was done on 18-11-2017.		

Print page

प्रभागीय वनाधिकारी  
मसूरी वन प्रभाग, मसूरी