

JIO DIGITAL FIBRE PRIVATE LIMITED

CIN: U64200GJ2018PTC105652

No.89, Radhakrishnan Salai, Mylapore, Chennai 600 004.

Date:04.05.2026

From
T.T. Balsamy,
State Coordinate Officer,
Jio Digital Fibre Private Limited,
No.89, Dr. Radhakrishnan Salai
Mylapore, Chennai - 600 004.

To
The District Forest Officer
Tiruvallur Forest Division
Tiruvallur

Sir,

Sub: Forest (Conservation) Act - Chennai Circle - Tiruvallur Forest Division -Proposal for the Laying of OFC along the road side across the Egumadurai RF and Kondamanallur RF in Gummudipoondi Taluk, Thiruvallur District for diversion of 0.048 Ha of Reserve Forest land in Egumadurai Reserve Forest and Kondamanallur Reserve Forest under the jurisdiction of Gummidipoondi Range, Tiruvallur Forest Division-

Ref: 1) Jio Digital Fibre Private Limited, Chennai Online Proposal No. . **FP/TN/Others/40414/2019** 19.06.2019

2) District Forest Officer Letter dated: 11.02.2026 Eseeential Details Sought.

With reference to the above subject, the Proposal for the Laying of OFC along the road side across the Egumadurai RF and Kondamanallur RF in Gummudipoondi Taluk, Thiruvallur District for diversion of 0.048 Ha of Reserve Forest land in Egumadurai Reserve Forest and Kondamanallur Reserve Forest under the jurisdiction of Gummidipoondi Range.

The District Forest Officer, Tiruvallur reported that a Road exist in the Egumadurai Reserve Forest, where proposed diversion is sought prior to the year 1980. However, the relevant supporting documents for the same is not enclosed. Therefore, the District Forest Officer, Tiruvallur is requested to verify the documents and take necessary action in this regard.

In this connection, I am herewith submitting the authenticated historical map of prior 1980 survey of India toposheet and relevant records which clearly establish the existence and alignment of the said road prior to the enactment of the Forest

JIO DIGITAL FIBRE PRIVATE LIMITED

CIN: U64200GJ2018PTC105652

No.89, Radhakrishanan Salai, Mylapore, Chennai 600 004.

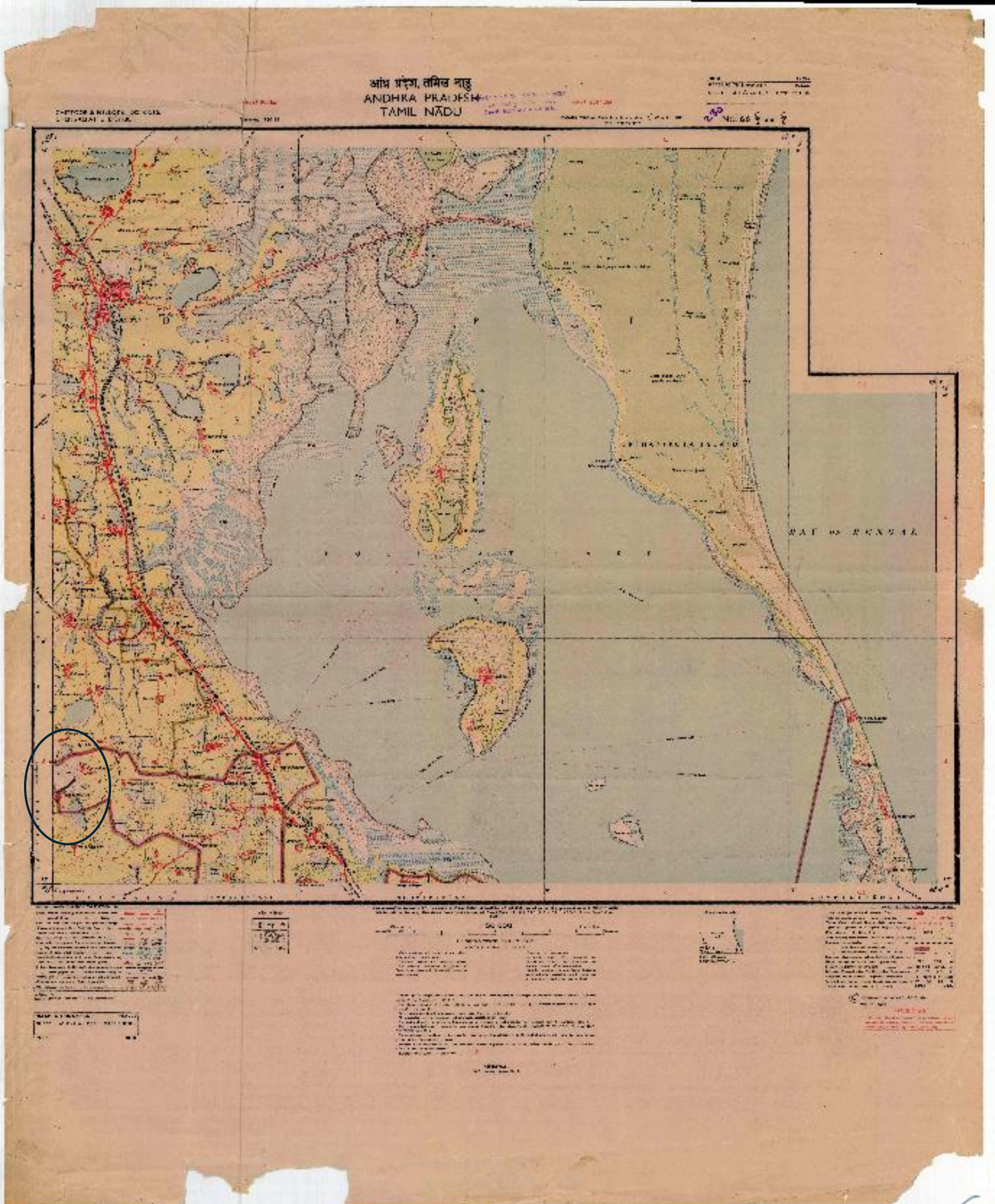
(Conservation) Act, 1980. The Survey of India toposheet foundational evidence to validate that the current proposal seeks the utilization of an established thoroughfare for the laying of the OFC, thereby complying with the statutory requirements for forest land diversion.

This is for favour of kind information and necessary action.



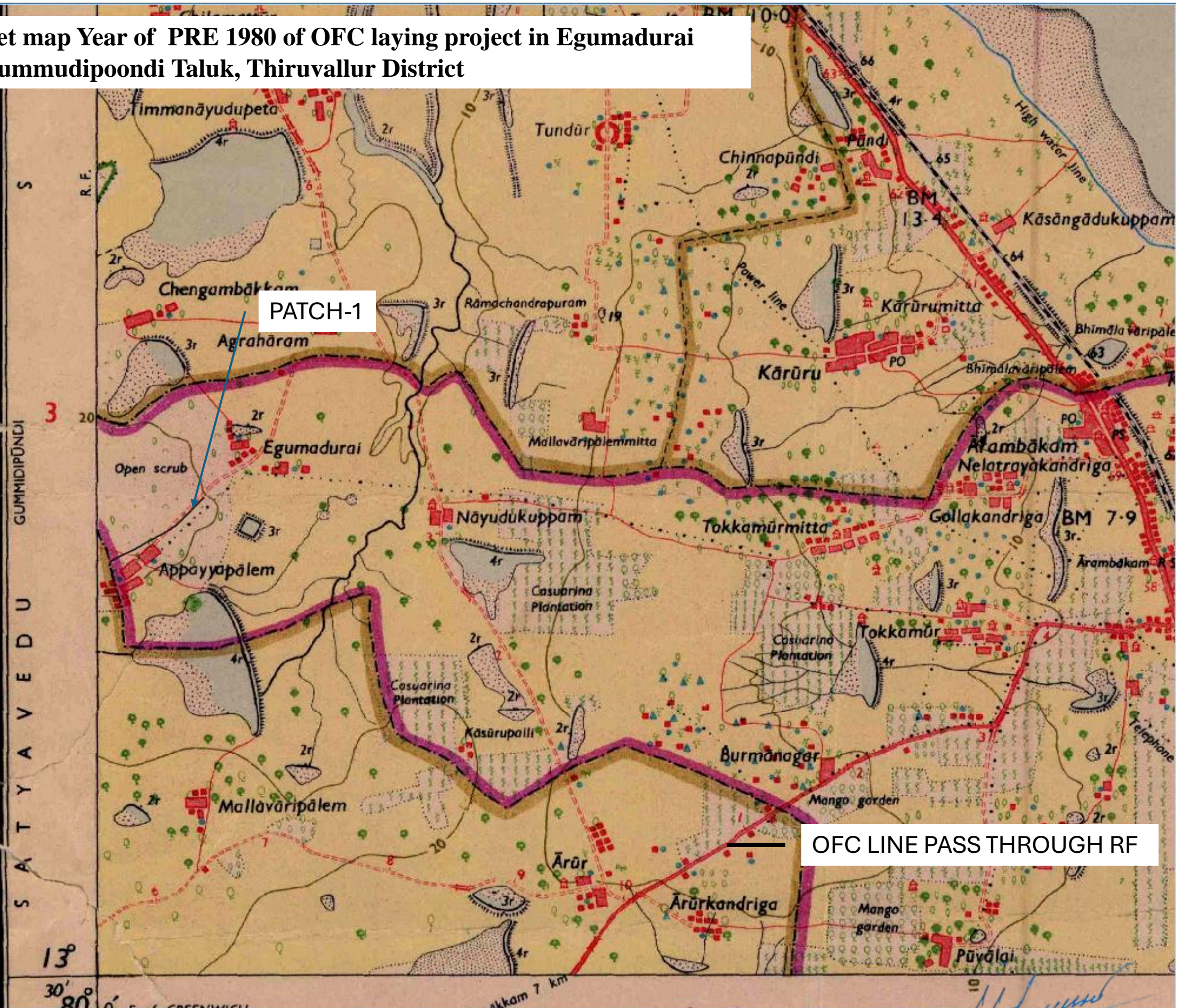
Authorized Signatory,
M/s Jio Digital Fibre Private Limited,
Mylapore, Chennai-4.

S.I. Sheet map Year of PRE 1980 of OFC laying project in Egumadurai R.F., Gummudipoondi Taluk, Thiruvallur District



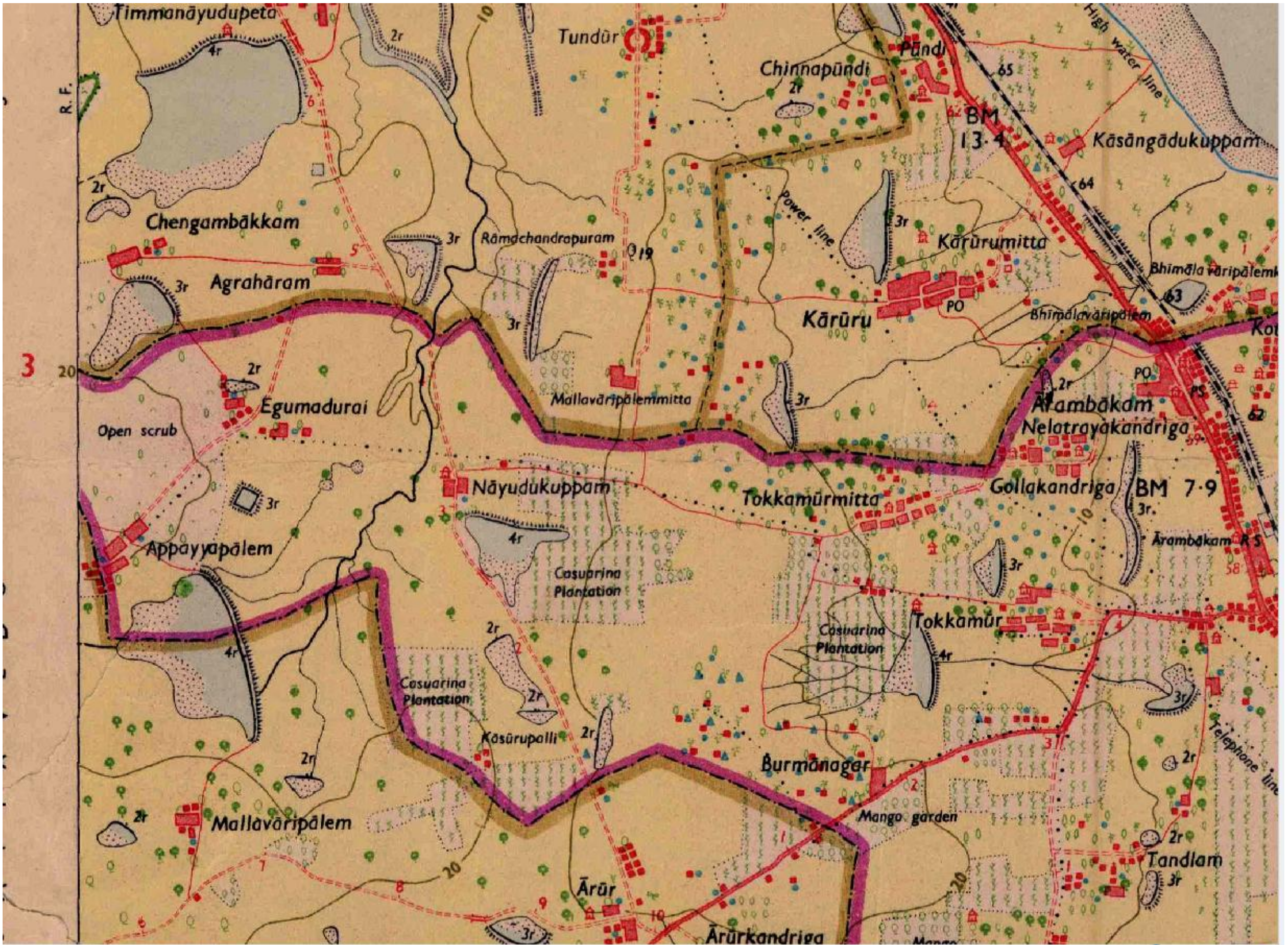
Handwritten signature

S.I. Sheet map Year of PRE 1980 of OFC laying project in Egumadurai R.F., Gummudipoondi Taluk, Thiruvallur District



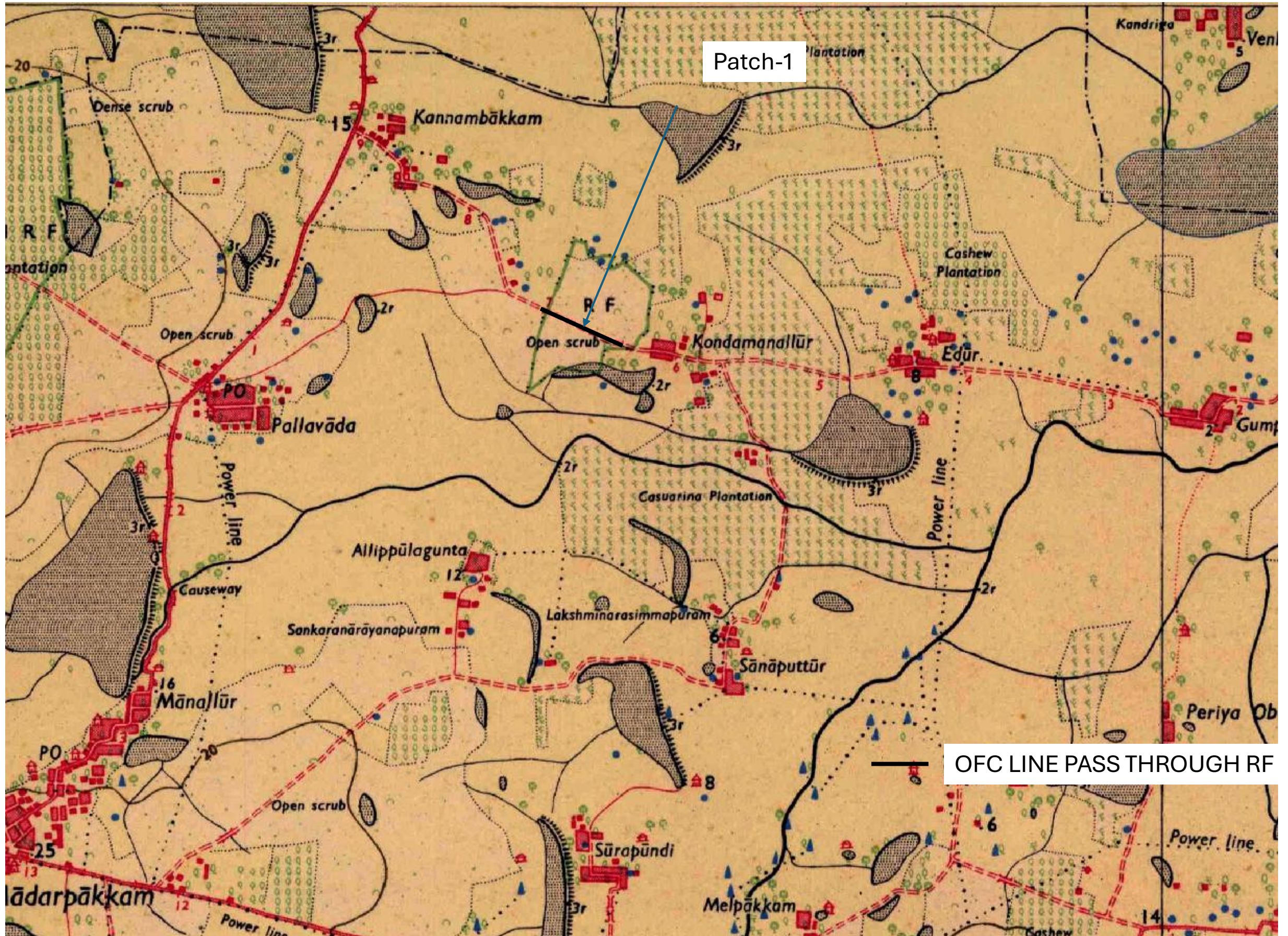
PATCH-1

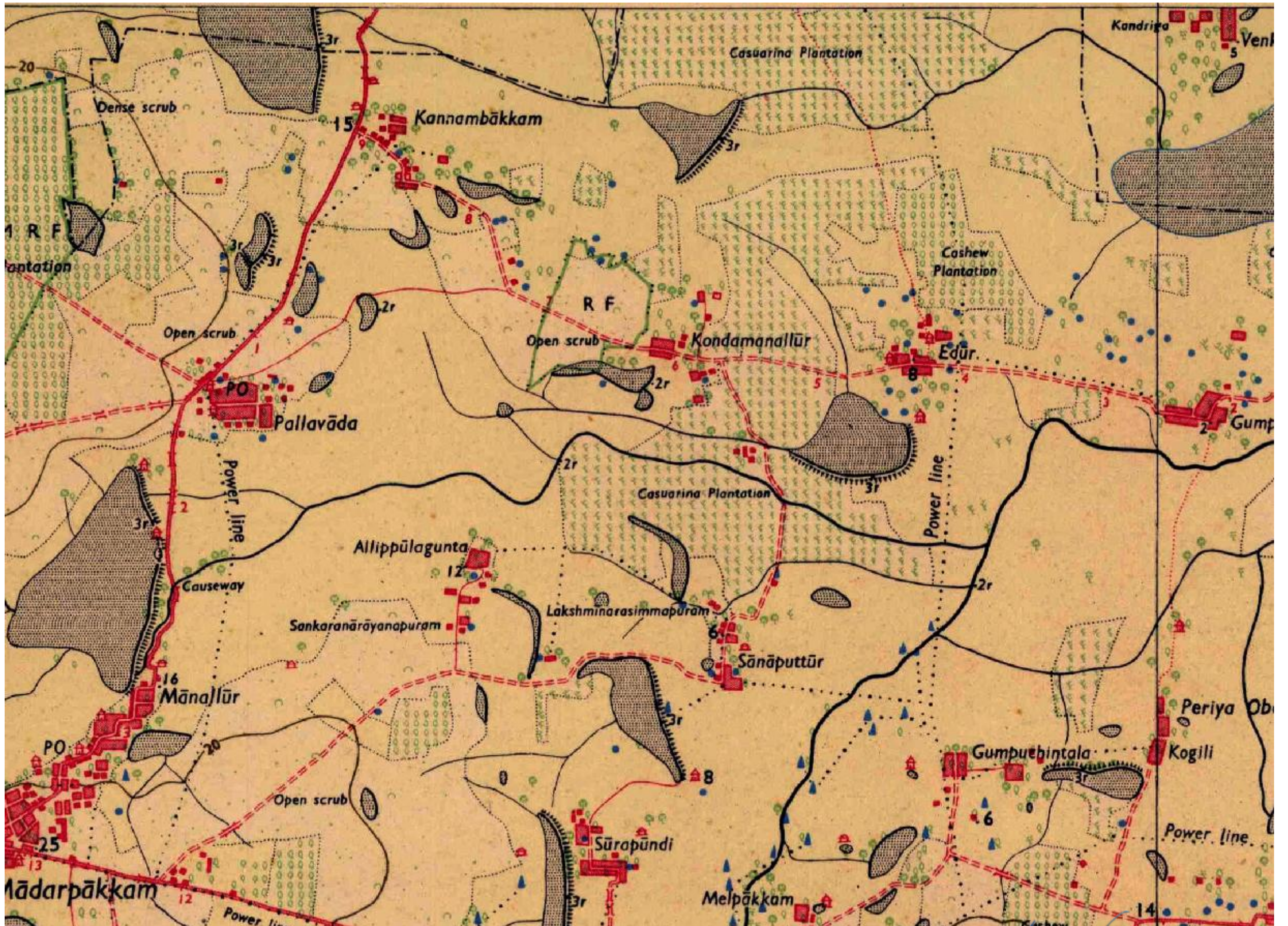
OFC LINE PASS THROUGH RF



Handwritten signature or scribble in blue ink.

S.I. Sheet map Year of PRE 1980 Surveyed sketch of OFC laying project from Edur village via Sanaputhur village and road connect with Madharapakkam - Aroor SH Road across Kondamanallur R.F. Gummudipoondi Range, Thiruvallur Division.





Handwritten signature