

	<p><b>नवी मुंबई महानगरपालिका</b></p> <p>कार्यलय : न.मु.म.पा मुख्यालय भुखंड क्र.1, किल्ले गांवठाण जवळ, पामबीच जंक्शन, से-१५ए, सी.बी.डी. बेलापूर, नवी मुंबई - ४०० ६१४, दुरध्वनी : ०२२-२७५६ ७०७०/७१ फॅक्स : ०२२-२७५७७०७०</p>	<p><b>Navi Mumbai Municipal Corporation</b></p> <p>Office : N.M.M.C. Head Quarter, Plot No.1, Near Kille Gaonthan, Palmbeach Junction, Sec-15A, C.B.D. Belapur, Navi Mumbai - 400 614, Tel. : 022 - 2756 7070 /71 Fax : 022 - 27577070</p>
-----------------------------------------------------------------------------------	---------------------------------------------------------------------------------------------------------------------------------------------------------------------------------------------------------------------------------------------------	--------------------------------------------------------------------------------------------------------------------------------------------------------------------------------------------------------------------------------------------------------------------

Date: 22/04/2022

NO. NMCC/CE/1236/2022

To,  
Divisional Forest Officer,  
Mumbai Mangrove Conservation Unit  
Room no.B/68, 1<sup>st</sup> floor,  
Kamgarnagar, Kurla(East)-400024

**Subject:** Diversion of 4.0122 ha Reserved Forest and Un-notified Mangrove Forest in favour of Navi Mumbai Municipal Corporation for construction of proposed Ghansoli to Airoli Creek Bridge at Villages – Ghansoli, Talavali and Dive, Taluka – Navi Mumbai, District- Thane in the State of Maharashtra- regarding.

**References:** 1. F.No. FC-I/MH-260/2022-NGP/9514 Dated -31.03.2022

Dear Sir,

With reference above letter, MoEF&CC has directed State Government to submit the short coming compliance report. We hereby submit our short coming wise compliance report for information and further action, please.

Enc-Copy of Compliance report.  
Annexure I – Page No. 1 - 3  
Annexure II – Page No. 4 - 6  
Annexure III – Page No. 7 - 9  
Annexure IV – Page No. 10  
Annexure V – Page No. 11  
Annexure VI – Page No. 12 - 60

Received 5 Files  
Shree  
27/4/22

लपाक  
विभागीय वन अधिकारी  
मुं. का. सं. घ., मुंबई



Yours sincerely,

Sanjay Desai

City Engineer  
Navi Mumbai Municipal Corporation



भारत सरकार  
GOVERNMENT OF INDIA  
पर्यावरण, वन एवं जलवायु परिवर्तन मंत्रालय  
MINISTRY OF ENVIRONMENT, FORESTS  
& CLIMATE CHANGE

Integrated Regional Office  
Ground Floor, East Wing  
New Secretariat Building  
Civil Lines, Nagpur - 440001  
apccfcentral-ngp-mef@gov.in

F.No. FC-I/MH-260/2022-NGP /9514

Date: 31.03.2022

✓ To,

The Principal Secretary (Forests),  
Revenue and Forest Department,  
Hutatma Rajguru Chowk  
Madam Cama Marg  
Mantralaya, Mumbai - 400032.

**Sub: Diversion of 4.0122 ha Reserved Forest and Un-notified Mangrove Forest in favour of Navi Mumbai Municipal Corporation for construction of proposed Ghansoli to Airoli Creek Bridge at Villages- Ghansoli, Talavali & Dive, Taluka- Navi Mumbai, District- Thane in the State of Maharashtra- regarding.**

Sir,

The undersigned is directed to refer to APCCF and Nodal Officer (FCA), Maharashtra vide letter no. Desk-17/Nodal/Mangrove Cell/I.D-12925 (73)/2638/2021-22 dated 08.03.2022 on the above subject seeking prior approval of the Central Government under Section-2 of the Forest (Conservation) Act, 1980 and to say that preliminary scrutiny of the proposal in the Integrated Regional Office, MoEF&CC revealed following:

- Proposal has not yet been forwarded to the Regional Office through online portal and is still pending at State Government level (online status as revealed on 26.03.2022 at 15.00 hrs)
- Consolidated single KML file of entire alignment under instant proposal, dully highlighting proposed forest area for diversion has not been submitted. The same shall be submitted.
- Since major part of the said project is falling within Eco-Sensitive Zone of Thane Creek Flamingo Sanctuary, specific recommendations/ comments from PCCF (Wildlife), Maharashtra on the importance of area from wildlife point of view and conservation measures, if any shall be submitted.
- Since proposal involves Mangrove area, obtaining CRZ clearance is obligatory. The same shall be obtained and submitted to this office for further processing of the proposal.
- Certificate related to recognition and vesting of forest rights in accordance with the provisions of the Scheduled Tribes and Other Traditional Forest Dwellers (Recognition of Forest Rights) Act, 2006 is not submitted along with the proposal. Original FRA-2006 certificate in prescribed format along with documentary evidences in the form of copies of the resolutions of the concerned Gram Sabha(s), Sub-Division Level Committee(s) and the District Level Committee(s) recording their consent for the proposal and bearing signature of the participants shall be submitted along with English translated copies.



*[Signature]*  
City Engineer  
Navi Mumbai Municipal Corporation



**Shortcoming wise reply of Point revealed by Integrated Regional Office, MoEF & CC**

Sr. No.	Point revealed by Integrated Regional Office, MoEF & CC	Reply
1	Proposal has not yet been forwarded to the Regional Office through online portal and is still pending at State Government level (online status as revealed on 26.03.2022 at 15.00 hrs)	This point is related the Forest Department. Necessary compliance will be required from Forest Department.
2	Consolidated single KML file of entire alignment under instant proposal, dully highlighting proposed forest area for diversion has not been submitted. The same shall be submitted	Revised KML containing highlighting the forest patch and bridge alignment is attached in CD form for further reference.
3	Since major part of the said project is falling within Eco-Sensitive Zone of Thane Creek Flamingo Sanctuary, specific recommendations/ comments from PCCF (Wildlife), Maharashtra on the importance of area from wildlife point of view and conservation measures, if any shall be submitted.	<p>As the major part of the said the proposal, State Government of Maharashtra has requested to the Principal Chief Conservator of Forests, (Wild Life) Maharashtra State Nagpur to submit the remarks regarding the said the proposal vide letter no. WLP 03.22/Pr.Kr. 83/F-1 Principal Chief Conservator of Forests, (Wild Life) Maharashtra State Nagpur has submitted the remarks vide letter no. ward no.-23(2)/VJ/Survey/Pr.Kr.41/3511/202122, Date 30/03/2022 Principal Chief Conservator of Forests, (Wild Life) Maharashtra State Nagpur has submitted the remarks to Govt of Maharashtra, mentioning that the said project will not require to obtained Environmental Clearance, Hence the proposed project doesn't require the NBWL clearance. However, the major part of said project is within notified Thane Creek Flamingo Sanctuary ESZ area, the user agency will be required to obtain recommendation from Monitoring Committee which was established as per ESZ notification (S.O. 4293(E) Dated 14.10.2021).</p> <p>The copy the said Principal Chief Conservator of Forests, (Wild Life) Maharashtra State Nagpur's remarks is attached as <b>Annexure -I</b> for further reference.</p> <p>However, first meeting of the Thane Creek Flamingo Sanctuary Monitoring committee was held on <b>05/04/2022</b>. In the meeting the Committee has recommended the said project.</p>



  
 शहर अभियंता  
 नवी मुंबई महानगरपालिका

		The minutes of the said meeting is annexed as Annexure. I-A for further information.
4	Since proposal involves Mangrove area, obtaining CRZ clearance is obligatory. The same shall be obtained and submitted to this office for further processing of the proposal.	<p>The User agency has already submitted the proposal for CRZ Clearance to the MCZMA. The MCZMA has already discussed the clearance in the 154th meeting which was held on dated <b>15.04.2021</b>. MCZMA after deliberation decided that NMMC is needed to submit an explicit note on the public interest involved in the project. A copy of said meeting minutes is attached as <b>Annexure II</b>.</p> <p>The User agency has already submitted the compliance report and explicit note to MCZMA vide letter no. NMMC/CE/795/2021 Date 15/04/2021. Copy of the said letter is attached as <b>Annexure - III</b>.</p> <p>However, proposal is in consideration and put up in meeting No. 158<sup>th</sup> of MCZMA which was conducted on 11/04/2022 and 12/04/2022. The said proposal is in the agenda on dated 11/04/2022 on sr.no. 05 but the committee has decided that discussion on the said subject will be scheduled on the 3<sup>rd</sup> day of 158<sup>th</sup> meeting which will be inform shortly by concern authority. The copy of said meeting agenda letter is attached as <b>Annexure -IV</b>.</p> <p>The User agency is undertaken and submitted the undertaking mentioning that User agency will be obtained CRZ Clearance and submitted with Stage-I compliance Report. Copy of undertaking is attached as <b>Annexure -V</b>.</p>
5	Certificate related to recognition and vesting of forest rights in accordance with the provisions of the Scheduled Tribes and Other Traditional Forest Dwellers (Recognition of Forest Rights) Act, 2006 is not submitted along with the proposal. Original FRA 2006 certificate in prescribed format along with documentary evidences in the form of copies of the resolutions of the concerned Gram Sabha(s), Sub-Division Level Committee(s) and the District Level Committee(s) recording their consent for the proposal and bearing signature of the participants shall be submitted along with English translated copies.	The copy of FRA Certificate from concerned Collector, along with Ward committee's resolution, minutes participant attendance sheet, Sub Divisional Level committee's report, along with English Translation. The copy of FRA document is attached in <b>Annexure - VI</b>



**CITY ENGINEER**  
NAVI MUMBAI MUNICIPAL CORPORATION



**Annexure -I The reply of Maharashtra State Nagpur's remarks given by Principal Chief Conservator of Forests, (Wild Life).**



वन विभाग

प्रधान मुख्य वनसंरक्षक राज्यमहाराष्ट्र (वनबल प्रमुख), पांचे कार्यालय

**O/o Principal Chief Conservator of Forests (HoFF), Maharashtra State**

Phone No.- 0712-2560953

प्रधान मुख्य वनसंरक्षक राज्यमहाराष्ट्र (जीववन्य),

E-mail - pccf/wingsp@mahaforest.gov.in Principal Chief Conservator of Forest (Wildlife) Maharashtra State

Website - www.mahaforest.gov.in "Van Bhavan", 3<sup>rd</sup> Floor, Rangiri Road, Civil Lines, Nagpur - 440 001.

क्रमांक कक्ष-२३(२)/वजी/सर्वे/प्र.क्र.४१/३५७७/२०२१२२, दिनांक ३०/०३/२०२२

प्रति,

प्रधान सचिव (वने),

महसूल व वनविभाग,

मंत्रालय, मुंबई-३२-

विषय- घनसोली ते एरोली खाडी पुलासाठी घनसोली नवी मुंबई येथील ४.०१२२ हे वनजमीन वळतीकरण करणेबाबत.

संदर्भ- १. महाराष्ट्र शासन पत्र क्रमांक डक्यूएलपी ०३.२२ / प्र.क्र.८३/फ-१, दिनांक २१/०३/२०२२.

२. अपर प्रधान मुख्य वनसंरक्षक, कांदळवन कक्ष, मुंबई यांनी या कार्यालयास उद्देशून लिहीलेले त्यांचे कार्यालयीन पत्र क्रमांक अप्रमुखस/कां/सर्वे/२४४६, दिनांक २३/०३/२०२१.

विषयांकित प्रकरणी ४.०१२२ हे वनजमीन वळतीकरणाचा प्रस्ताव असून, प्रस्तावित वनजमीन संजय गांधी राष्ट्रीय उद्यानापासून ५.६० कि.मी. तर ठाणे खाडी फ्लेमिंगो अभयारण्यापासून ०.२४ कि.मी. अंतरावर असल्याचे प्रस्तावात नमूद आहे. प्रस्तुत प्रकरणी वन्यजीव मान्यतेची आवश्यकता आहे किवा कसे, याबाबत खातरजमा करून, शासनास अद्यगत करण्याचे संदर्भ १ अन्वये शासनाचे निर्देश होते.

वरील निर्देशाचे अनुषंगाने, संदर्भ पत्र २ अन्वये अपर प्रधान मुख्य वनसंरक्षक, कांदळवन कक्ष, मुंबई यांनी त्यांचे अभिप्राय खालील प्रमाणे सादर केलेले आहेत.

विषयांकित वनजमीन वळतीकरणाचे प्रस्तावित प्रकल्पाचे रेखांकन (Alignment) ठाणे खाडी फ्लेमिंगो अभयारण्यापासून ०.२४ कि.मी. अंतरावर प्रस्तावित आहे. परंतु सदर प्रकल्पास पर्यावरण विभागाची (Environment Clearance) परवानगी घेण्याची आवश्यकता नसल्याने त्यांस राज्य आणि राष्ट्रीय वन्यजीव मंडळ (State / National Wildlife Board) यांची पूर्व परवानगी घेण्याची आवश्यकता नाही. परंतु सदर प्रस्तावित प्रकल्पाचे रेखांकन (Alignment) ठाणे खाडी फ्लेमिंगो अभयारण्याच्या अंतिम पर्यावरण संवेदनशील क्षेत्रात येत असल्याने, केंद्र शासनाने दिनांक १४/१०/२०२१ रोजी अधिसूचीत केलेल्या अधिसूचनेमधील गठीत सनियंत्रण समितीची पूर्व परवानगी घेणे आवश्यक आहे.

C. A. and P. D. Deshpande & Co. Chartered Accountants



City Engineer  
Navi Mumbai Municipal Corporation.

प्रकल्प यंत्रणेने प्रस्तुत प्रकरणाचा प्रस्ताव सनियंत्रण समितीच्या सदस्य - सचिव तथा विभागीय वन अधिकारी, कांदळवन संधारण घटक, मुंबई यांचेकडे सादर केला असून, सनियंत्रण समितीच्या बैठकीमध्ये प्रस्तुत प्रस्तावावर कार्यवाही करण्यात येणार आहे, करीता सादर.

*(सुनील लिमये)* 29/12

प्रधान मुख्य वनसंरक्षक (वन्यजीव)  
महाराष्ट्र राज्य

- प्रतिलोपी- १. अपर प्रधान मुख्य वनसंरक्षक, कांदळवन कक्ष, मुंबई यांना माहिती व योग्य त्या कार्यवाहीस अर्पित.
२. अपर प्रधान मुख्य वनसंरक्षक तथा केंद्रस्थ अधिकारी, महाराष्ट्र राज्य, नागपूर यांना माहिती व योग्य त्या कार्यवाहीस अर्पित.

C:\Users\PM\Desktop\Kushale



*(Signature)*  
City Engineer  
Navi Mumbai Municipal Corporation

English Copy

No. Division-23(2)/VJI/Survey/Pra.Kra.41/3511/202122-, Date 30/03/2022

To,  
Principal Secretary (Forest),  
Revenue and Forest Department,  
Ministry, Mumbai. 32-

Subject - Regarding diversion of 4.0122 Ha. land at Ghansoli Navi Mumbai for Ghansoli to Airol Creek Bridge.

- Reference -
1. Government of Maharashtra letter no. wlp 03.22/pr.kr.83/F-1, Date- 21/03/2022.
  2. Letter addressed to this office by Additional Principal Chief Conservator of Forests, Kandlvan Room, Mumbai letter no. APCCF/KK/survey/2446, Date 23/03/2021.

Subject matter 4.0122 hectare of forest land is proposed for diversion, the proposed forest land is 5.60 km from Sanjay Gandhi National Park and 0.24 km from Thane Flamingo Sanctuary. As per reference letter - 1, the government instructs that, in the present case, wildlife approval is required or how to inform the government by making sure about it.

Pursuant to the above instruction, as per reference letter - 2, the Additional Principal Chief Conservator of Forests, Mangrove Room, Mumbai has submitted his views as under.

**Drawing of the proposed project of thematic forest land diversion is proposed at a distance of 0.24 km from Thane Flamingo Sanctuary. However, since the project does not require permission from the Department of Environment, it does not require prior approval from the State and National Wildlife Board. However, as the drawing of the proposed project is in the last eco-sensitive area of Thane Bay Flamingo Sanctuary, prior permission of the Monitoring Committee constituted in the notification issued by the Central Government on 14/10/2021 is required.**

The project department has submitted the proposal to the member-secretary of the monitoring committee and the divisional forest officer, Mangrove Conservation Unit, Mumbai, and the proposal will be acted upon in the meeting of the monitoring committee. Presented by

(Sunil Limaye)

Principal Chief Conservator of Forests (Wildlife)  
State of Maharashtra

- Transcript:
1. Forwarding to Additional Principal Chief Conservator of Forests, Mangrove Room, Mumbai
  2. Forward to Additional Principal Chief Conservator of Forests and Central Officer, State of Maharashtra, Nagpur for information and appropriate action



City Engineer  
Navi Mumbai Municipal Corporation



## Minutes of the Thane Creek Flamingo Sanctuary Eco Sensitive Zone Monitoring Committee Meeting held on 05.04.2022

The 1<sup>st</sup> meeting of the Thane Creek Flamingo Sanctuary (TCFS) Eco Sensitive Zone (ESZ) Monitoring Committee was held on 05.04.2022 at 3:00 pm under the Chairmanship of APCCF, Mangrove Cell, Mumbai at the office of the Additional Principal Chief Conservator of Forest, Mangrove Cell, Mumbai. The following members were present in the meeting: -

1. Shri. Virendra Tiwari, APCCF Mangrove Cell, Mumbai
2. Smt. Neelima Dhayegude, Additional Collector, MSD
3. Shri. Avinash Shinde, SDO, Thane
4. Shri. Narendra S. Pagare, OSD (Environment), MCGM
5. Smt. Suvarna Gaikwad, Field Officer, MPCB, Thane.
6. Shri. Sujeet Dholam, SFO, MPCB, Mumbai.
7. Shri. C. Raghu, Dy Salt Commissioner, Mumbai.
8. Shri. Sanjay G. Desai, City Engineer, NMMC.
9. Shri. Devendra Ner, Executive Engineer, TMC.
10. Shri. Jagdish B Patil, Associate Planner, (Environment Cell) CIDCO
11. Shri. M. Adarsh Reddy, DFO, MMCU / Member Secretary

The Meeting started with the Chairman welcoming the members and explaining about the role and functions of the monitoring committee. Later the committee discussed the various proposals submitted for approval and took the following decisions

Sr. No	Agenda Item	Discussion held	Action to be taken
1	Application for seeking approval of TCFS ESZ Monitoring Committee for the proposal "Construction of the proposed project Ghansoli to Airoli Creek Bridge by NMMC at Navi Mumbai.	The project proponent NMMC made a detailed presentation regarding the project and its utility in providing connectivity between Ghansoli and Airoli. The project involves Diversion of 4.0122 ha. of forest land and felling of 1474 trees. The length of the project within the ESZ is approximately 1.5 km.	The project was recommended for approval by the monitoring committee as its falls within the scope of regulated activities in para no.4 sr. no. 11 of the Ministry of Environment, Forest and Climate Change Notification S.O. 4293(E) Dated-14/10/2021. However, the project proponent was asked to defray 2% of the project cost of the project falling within ESZ as "Conservation and Protection Fund" for conservation and protection of Mangroves and Marine Biodiversity.
2	Application for seeking approval of TCFS ESZ Monitoring Committee for the proposal "400 kv Vikhroli receiving station and associated incoming transmission lines for strengthening of Mumbai transmission system" by Kharghar Vikhroli Transmission Private limited (KVTL).	The project proponent made a detailed presentation regarding the project and its utility in strengthening Mumbai transmission system in Mumbai and its suburbs. The project involves Diversion of 52.5549 ha. of forest land and felling of 1854 trees. The length of the project within the ESZ is about 13 km.	The project was recommended for approval by the monitoring committee as its falls within the scope of regulated activities in para no.4 sr. no. 11 of the Ministry of Environment, Forest and Climate Change Notification S.O. 4293(E) Dated-14/10/2021. However, the project proponent was asked to defray 2% of the project



CITY ENGINEER  
NAVI MUMBAI MUNICIPAL CORPORATION



			cost of the project falling within ESZ as "Conservation and Protection Fund" for conservation and protection of Mangroves and Marine Biodiversity.
3	Application for seeking approval of TCFS ESZ Monitoring Committee for the proposal "Shifting/Height raising of existing Loc.197 of 400 kv Kalwa-Talegaon-Kharghar D/C Tr. Line between location no 196-198 infringing proposed Airoli-Katai Naka Highway Project of MMRDA.	The project proponent made a detailed presentation regarding the project and the need for increasing the height of the existing tower. The project involves diversion of 1.8952 ha. of forest land and no felling of trees. The length of the project within the ESZ is 0.412 km.	The project was recommended for approval by the monitoring committee as its falls within the scope of regulated activities in para no.4 sr. no. 11 of the Ministry of Environment, Forest and Climate Change Notification S.O. 4293(E) Dated-14/10/2021. However, the project proponent was asked to defray 2% of the project cost of the project falling within ESZ as "Conservation and Protection Fund" for conservation and protection of Mangroves and Marine Biodiversity.
4	Application for seeking approval of TCFS ESZ Monitoring Committee for the proposal "Proposed Water Pipeline (3.5 Km) carrying Secondary Treated Sewage from Ghatkopar Pumping Station to Waste to Energy (WtE) Plant" at Village - Deonar & Vikroli, District - Mumbai Suburban, by Municipal Corporation of Greater Mumbai (MCGM).	The project proponent made a detailed presentation regarding the project and its utility. The project involves diversion of 0.045ha. of forest land and felling of 3 trees. The length of the project within the ESZ is about 120m and involves laying of a pipeline about 300 mm in diameter.	The project was recommended for approval by the monitoring committee as its falls within the scope of regulated activities in para no.4 sr. no. 11 of the Ministry of Environment, Forest and Climate Change Notification S.O. 4293(E) Dated-14/10/2021. However, the project proponent was asked to defray 2% of the project cost of the project falling within ESZ as "Conservation and Protection Fund" for conservation and protection of Mangroves and Marine Biodiversity.
5	Application for seeking approval of TCFS ESZ Monitoring Committee for the proposal "Replacement of existing 110 kV Khopoli-Mankhurd & 110 kV Khopoli-Chembur transmission lines."	The project proponent made a detailed presentation regarding the project and the need for replacing 13 existing towers in the Mangroves and ESZ areas as they were very old and could collapse. The project involves diversion of 1.5131ha. of forest land and felling of 52 trees. The length of the project within the ESZ is about 2.2 km.	The project was recommended for approval by the monitoring committee as its falls within the scope of regulated activities in para no.4 sr. no. 11 of the Ministry of Environment, Forest and Climate Change Notification S.O. 4293(E) Dated-14/10/2021. However, the project proponent was asked to defray 2% of the project cost of the project falling within ESZ as "Conservation and Protection Fund" for

*W. Srin*



**CITY ENGINEER**  
MUMBAI MUNICIPAL CORPORATION

			conservation and protection of Mangroves and Marine Biodiversity.
6	Application for seeking approval of TCFS ESZ Monitoring Committee for the proposal "ऐरोली ते कटाई नाका या रस्त्याचे कामात कमी उंच असलेली म. रा. वि. वि. कंपनीची 22 केव्ही (सिडको - 1 व सिडको - 2) ही टॉवर लाईन उंच करणेबाबत".	The project proponent made a detailed presentation regarding the project and the need for increasing the height of the existing tower to 26 meters height owing to construction of a flyover (Link Road) between Airoli Bridge to Thane.	The project was recommended for approval by the monitoring committee as its falls within the scope of regulated activities in para no.4 sr. no. 11 of the Ministry of Environment, Forest and Climate Change Notification S.O. 4293(E) Dated- 14/10/2021. However, the project proponent was asked to defray 2% of the project cost of the project falling within ESZ as "Conservation and Protection Fund" for conservation and protection of Mangroves and Marine Biodiversity.
7	Exemption of our land CTS No. 1913 (P) of village Kopri Taluka Thane Dist. Thane and CTS No. 1320A/18/3 and 1320/18/4 and CTS No 100B of Mulund (E) Tal. Kurla, Mumbai Suburban Dist together admeasuring approx. 59.079 ha from the Zonal Master Plan for the Eco Sensitive Zone for Thane Creek Flamingo Sanctuary finalized in terms of clause 2(1) of the Subject Notification Dt. 14/10/2021.	The applicant spoke on the need for removing the mentioned survey numbers from the ESZ as the plots under reference have been designated as Special Economic Zone for Information Technology.	The committee is of the view that it does not have the mandate to modify the boundary of the ESZ. It informed the applicant that in future whenever any industry is proposed on the said property it would consider the same provided it falls within the scope of regulated and promoted activities as mentioned in para no.4 of the Ministry of Environment, Forest and Climate Change Notification S.O. 4293(E) Dated- 14/10/2021.

The Chairman stated that the minutes of the meeting shall not be treated as approval of the said projects. The specific order will be issued for each individual project once all the necessary compliances including payment of 2% project cost of the project falling within the ESZ is made by the User Agency.

*[Signature]*  
21/4/22



*[Signature]*  
CITY ENGINEER  
NAVI MUMBAI MUNICIPAL CORPORATION



**Annexure -II Minutes of meeting of MCZMA 154<sup>th</sup> meeting dated 15.04.2021**

***Minutes of the 154<sup>th</sup> (Day1) meeting of the Maharashtra Coastal Zone Management Authority (MCZMA) held on 15<sup>th</sup> April, 2021***

**Item No.7:** Proposed development of RCC Bridge from Ghansoli to Airoli by NMMC

The Municipal Commissioner, Navi Mumbai Municipal Corporation presented the proposal before the Authority. The NMMC has proposed construction of RCC Bridge from Ghansoli to Airoli. It involves construction of segmental bridge over length of 3.05 km with 6 lane divided carriageway. It further merges into proposed four Lane Bridge ending at chainage 3+050 connecting existing road near sector 14 of Airoli. The road on embankment continues into 6 lane bridge and ends at chainage 2+850 connecting Mulund-Airoli bridge with required interchanges. The project involves construction of bridge in mangrove area along east bank of Thane creek over length of 1.05 km. As per approved CZMP, the project falls in CRZ -I (A) & II areas. The project involves construction of bridge in mangrove area along east bank of Thane creek over length of 1.05 km. As per approved CZMP, the project falls in CRZ -I (A) & II areas.

The PP has submitted the Rapid EIA / EMP for the project. The PP presented that appropriate measure are planned in order to minimize the impact of the project on marine ecology, mangrove and flamingos in the airoli creek.

The Authority noted that the proposal was earlier considered in 152<sup>nd</sup> meeting of MCZMA held on 16.02.2021, wherein it was presented that around 5396 mangrove trees covering area of 4 Ha. would be affected for the project. The Authority felt that considering the design of the bridge on pillars, mangroves required to be cut for the project might be less. Member from the Mangrove Cell agreed the same. Hence, exact number of mangroves which would be affected due to proposed bridge needs to be worked out once again, in order to determine the impact of the project on mangroves. Dr. Mahesh Shindikar explained that Acanthus are dominant in the region and should be considered based on their footprint rather than numbers.

The Authority also discussed about the proposed road on embankment. The PP informed that road is proposed on existing embankment at the site. The Authority sought details of the exiting embankment at the site. Length of the existing embankment and when it is constructed and whether proposal involves any extension of the embankment.

  
Member Secretary

Page 10 of 20

  
Chairperson



  
City Engineer  
Navi Mumbai Municipal Corporation.

**Minutes of the 154<sup>th</sup> (Day1) meeting of the Maharashtra Coastal Zone  
Management Authority (MCZMA) held on 15<sup>th</sup> April, 2021**

The MCZMA in its 152<sup>nd</sup> meeting decided to seek following details:

1. Mangrove Cell and NMMC to provide Numbers / Area of mangroves that would be affected due to project in order to understand the impact of the project on mangroves.
2. NMMC to provide report pertaining to road on embankment. Details of existing embankment. Length of the existing embankment and when it is constructed and whether proposal involves any extension of the embankment.

The Authority noted that reports were received from the NMMC and Mangroves Cell.

**1) NMMC Report:-**

The NMMC vide letter dated 17.2.2021 submitted its report. The report states as follows:

- a) Temporary impact: The total 15 m of ROW will be required for construction purpose. Mangroves under this are will be affected temporarily. Permanent Impact: There will be 25 nos of piers for which the mangrove will be affected permanently.

	Mangrove area (Sqm)	Nos of mangrove
Temporary impact	10,125	2640
Permanent Impact	2025	810
Total	12150	3540

- b) The embankment was a part of CIDCO development for sector 10A of Airoli or peripheral road. It is understood that this was done 20 years back.

**2) Mangrove Cell Report:**

The Mangrove cell vide letter dated 26.03.2021 submitted its report. As per the report, the site visit was done at proposed site on 08.03.2021 & following observation was made during the site visit.

- 1) The proposed bridge is constructed from Ghansoli sector 14 to sector 10 A and the GPS regarding are.
  - 19 07 32.63N      72 59 20.88E (Ghansoli)
  - 19 09 3.16N      72 59 11.93E (Airoli)
- 2) The proposed bridge is passing through Reserve Forest (Mangrove) villages Dive survey no. 150A, Talvali survey no. 195, Navi Mumbai

  
Member Secretary

Page 11 of 20

  
Chairperson



  
City Engineer  
Navi Mumbai Municipal Corporation.



**Minutes of the 154<sup>th</sup> (Day1) meeting of the Maharashtra Coastal Zone Management Authority (MCZMA) held on 15<sup>th</sup> April, 2021**

survey no. 184 and Ghansoli survey no. 109. Approximately 4ha. forest area will be affected due to the proposed project.

- Total number of mangroves affected will be approximately 5,500 to 6000 trees which fall in the alignment of the proposed bridge. However, approximately 1000 mangroves will be cut for the purpose of construction of piers (25 numbers).
- Part of bridge and embankment is passing through 50m buffer zone of Reserve mangrove forest (Dive village S. N. 150A)
- As the proposed project is an important public infra project to improve connectivity in Navi Mumbai region, it is recommended by the mangrove cell on the condition that PP has to obtain necessary permission under FCA 1980 and also from the Hon'ble High Court.

The Authority noted that as per the report of the mangrove cell, total number of mangroves affected will be approximately 5,500 to 6000 trees which fall in the alignment of the proposed bridge. However, approximately 1000 mangroves will be cut for the purpose of construction of piers. Taking into the order dated 18<sup>th</sup> Sep, 2018 in PIL 87/2006 by Hon'ble High Court, which bars the construction in mangroves area except in public interest project, the Authority after deliberation decided that NMMC need to submit the explicit note on the public interest involved in the project to the MCZMA. Accordingly, the matter was deferred for the want of above said information from the NMMC.

**Item No.8:** Proposed redevelopment of the existing building known as Amir House on plot bearing C S No. 79 of Colaba Division, Nathalal Parikh Marg, Mumbai by M/s M R K Enterprises.

The project proponent could not present the proposal before the Authority due to technical issue. Hence, the matter was deferred.

**Item No.9:** Regarding extension to CRZ Clearance for the proposal of construction on property bearing plot no. 124, CTS no. 1/48/1A/2, Oshiwara, Andheri (w), Mumbai by M/s Samarth Development Corporation.

The consultant on behalf of project proponent presented the matter before the Authority. He submitted the matter pertains to clarification with regard to CRZ Clearance dated 11.11.2011 granted to the project of construction on property bearing plot no. 124, CTS no. 1/48/1A/2, Oshiwara, Andheri (w), Mumbai.

  
Member Secretary


Page 12 of 20

  
Chairperson



  
City Engineer  
Navi Mumbai Municipal Corporation.

**Annexure -III Compliance report to point discussed during MCZMA 154<sup>th</sup> meeting dated 15.04.2021**

	<p>नवी मुंबई महानगरपालिका</p> <p>भू.क्र.१ व २, से.१५ ए, गोवर्धनी चौक, वृत्तरा माला, नवी, सी.बी.डी. नवी मुंबई ४०० ६१४ दूरध्वनी क्र : २७५७ १७ ३३, २७५७ १७ २८ २७५७ ४० २२ फॅक्स : २७५७ ३७ ८५</p>	<p>Navi Mumbai Municipal Corporation</p> <p>Plot no. १ &amp; २, Sector १५ A, Gowardhani chowk, २<sup>nd</sup> Floor, CBD, Navi Mumbai - ४०० ६१४ TEL. No. : २७५७ १७ ३३, २७५७ १७ २८ २७५७ ४० २२ FAX: २७५७ ३७ ८५</p>
-----------------------------------------------------------------------------------	--------------------------------------------------------------------------------------------------------------------------------------------------------------------------------------------------------------	--------------------------------------------------------------------------------------------------------------------------------------------------------------------------------------------------------------------------------------

NMMC/CE/ 795 /2021  
Date :- 15 /04 /2021

TO,  
The Member Secretary,  
Maharashtra Coastal Zone Management Authority,  
Environment Department,  
Room No. 217, Mantralaya,  
Mumbai- 400 032.


Subject :- Compliance report to point discussed during MCZMA 154<sup>th</sup> meeting dated  
15.04.2021.

Respected Sir,

The proposal for CRZ clearance for proposed Development of RCC bridge from Ghansoli to  
Airoli was appraised during 154<sup>th</sup> meeting of MCZMA on 15<sup>th</sup> April 2021. We are here with  
submitting the compliance report of point discussed in the subject meeting.

Thanking You !


Yours Faithfully

  
(Sanjay Desai)  
City Engineer

Navi Mumbai Municipal Corporation.

Enclosure :-

1). Compliance report.

  
१५/०४/२१  
विधिक  
पर्यावरण व वातावरणीय बदल विभाग  
१५ मजला, नवीन प्रशासन भवन  
मंत्रालय, मुंबई ४०० ०३२



  
City Engineer  
Navi Mumbai Municipal Corporation.



Date -15<sup>th</sup> April 2021

**Name of the Project:** Proposed development of RCC Bridge from Ghansoli to Airoli by NMMC

**Sub:** Compliance report to point discussed during MCZMA 154<sup>th</sup> meeting dated 15.04.2021.

**Requirement of the Project for the interest of Public at large:**

Presently Palm Beach Marg and Thane-Belapur Roads are two Major arterial roads which is the regional connectivity for JNPT, upcoming Navi Mumbai International Airport (NMIA), to Thane, Mulund.

The Thane-Belapur Road was widened recently on ASIDE scheme to provide an outlay for development of export infrastructure in the region. This has led to increase in the local traffic movement and with the development of nearby regions the regional traffic will also escalate. The present V/C ratio of Thane-Belapur Road is 1.22 and thus Level of Service is F. Thus as an there is a requirement of alternate parallel route plying along Thane-Belapur Road. The proposed linking road will provide alternate connectivity parallel to Ghansoli node to Airoli connecting Vashi-KoparKhairane Road to Mulund Airoli Bridge and proposed Airoli Katai Naka connectivity. Also there has been a demand for this alternate Bridge cum road from the local residents and fishermen of Airoli, Ghansoli, etc. area and was brought up to NMMC.

In Navi Mumbai area, as per UDCPR Sanctioned on Dec.2020 for the Residential, Industrial and Commercial zones FSI is increasing from 0.5 to 4-5, escalating the influx and outflux of population in the area. This will increase the local traffic.

**Benefits of the Project**

The project will go a long way in solving the problems of traffic movement which is likely to increase due to the development of Special Economic zones, Navi Mumbai International Airport as well as the development of JNPT and Navi Mumbai. With the provision of 6-lane Bridge, the operational LOS would be C and



*[Signature]*  
City Engineer  
Navi Mumbai Municipal Corporation.

the projected traffic which it would serve is 5766 PCUs/Hr during the peak hours for the horizon year.

The economic benefits for the project are as follows:

- Better Linking of Sion-Panvel Expressway to the IT hubs in Airoli, Ghansoli, Vashi etc
- The travel time as compared to the distance travel on Thane-Belapur Road to the proposed Missing link get reduced from 16 minutes to 6 minutes during the peak hours which is approx. 180% reduction in travel time.
- Saving in Vehicle Operating Cost (VOC) for vehicle users due to improved operating conditions
- Saving in accidents compensation due reduced number of accidents.
- The B/C Ratio for the missing link of 3.47 km is 1.35. As the calculated Benefits-Costs Ratio is more than 1.0, therefore project is economically viable

#### **Network Connectivity:**

With its completion, it will connect the two important nodes of Navi Mumbai i.e. Ghansoli and Airoli which will for a regional connectivity in the area. By connecting Ghansoli -Airoli Bridge to Airoli -Katali Naka elevated corridor, it will connect Mumbai, Thane and other important places via Airoli Mulund Bridge and Airoli Katali Naka elevated corridor.

#### **Impact on Mangroves and its mitigation**

Even though substantial number of mangroves are going to be impacted, considering that the project is for overall benefit of entire region, it would be imperative.

While construction of bridge, the methodology has been adopted to minimize the impact on Mangroves to is maximum. Over and above except the pillar position rest of the mangroves will be regenerated, minimizing the overall impact on the mangroves. Also 5 times the mangroves that are cut will be planted elsewhere as compensatory afforestation.



*[Signature]*  
City Engineer  
Navi Mumbai Municipal Corporation.



**Annexure -IV Agenda of MCZMA 158<sup>th</sup> meeting dated 11.04.2022****MAHARASHTRA COASTAL ZONE MANAGEMENT AUTHORITY**

Tel. No. : 022 22029388  
 Email:- [dirl.mcy-mh@nic.in](mailto:dirl.mcy-mh@nic.in)  
 Website: <https://mczma.gov.in/>

No. MCZMA-2022/CR- 4/TC4  
 Office of the –  
 Maharashtra Coastal Zone Management Authority,  
 Environment & Climate Change Department,  
 15<sup>th</sup> Floor, New Administrative Building,  
 Mantralaya, Mumbai- 400 032  
 Date: 07<sup>th</sup> April, 2022

**Subject:** 158<sup>th</sup> Meeting of Maharashtra Coastal Zone Management Authority (MCZMA) scheduled on 11<sup>th</sup> & 12<sup>th</sup> April, 2022

I am directed to inform you that, the 158<sup>th</sup> Meeting of Maharashtra Coastal Zone Management Authority (MCZMA) under the Chairmanship of Principal Secretary (Environment & CC) is scheduled on 11<sup>th</sup> April, 2022 and 12<sup>th</sup> April, 2022 at 1.00 pm onwards through Video Conference. Agenda for the meeting are as follows:

Sr. No	Subject
<b>Day One</b>	
<b>11<sup>th</sup> April, 2022 on 1.00 pm Onwards</b>	
1)	Proposed additional two floors on the existing ground + 9 floors in new Hostel Building at LBS Collage Hay Bunder Sewri, Mumbai by CPWD
2)	Proposed infrastructural Post Harvesting facilities to fishermen at Fish Landing Centre, Navabag in Maharashtra by Commissioner of Fisheries
3)	Proposal of post facto clearance for building construction on land bearing plot no. 2 B, Sector no. 38, Vashi, Navi Mumbai by PWD, Govt of Nagaland
4)	Proposed construction of passenger jetty and allied facilities at Satpati, Dist. Palghar by MMB
5)	Proposed development of RCC Bridge From Ghansoli to Airoli by NMMC
6)	Proposed construction of bridge on Desai Creek in DP road from Agasan Road to Kalyan Road in Thane Municipal Corporation by TMC
7)	Proposed construction of Bridge across Taloja River including approach roads and balancing culverts for providing connectivity from Kharghar to Pendhar, Navi Mumbai by CIDCO
8)	Proposed construction of deficient married accommodation Type V, Type II and family Welfare Centre at ICGS Dahanu (phase III) by ICGS, Dahanu
9)	Proposed Anti Sea Erosion Bund at Borli Mandala Beach, Tal. Murud, Dist Raigad by Harbour Division, PWD
10)	Proposed School Building at Plot No. 13, Sector No. 50 P, Nerul, Navi Mumbai by NMMC
11)	Proposed construction of Jetty at Naval Station Karanja Along with associated services by Director General Naval Project
12)	Proposed construction of new wharf at Naval Dockyard Along with associated services by Director General Naval Project
13)	Proposed widening of GTI approach Bridges at Jawaharal Nehru Port (JNPT) by JNPT
14)	Proposed Improvement of Shiroda Kerwada to Velagar beach village road at Vengurla, Dist. Sindhudurg by MRRDA
15)	Construction of Jetty and Allied Facilities under Inland Water Transportation (IWT) on plot bearing Survey no: 105 and 287 at Kolshet, Dist. Thane by MMB
	Construction of Jetty and Allied Facilities under Inland Water Transportation (IWT) on plot bearing Survey no: 105 and 287 at Kolshet, Dist. Thane by MMB



City Engineer  
 Navi Mumbai Municipal Corporation



**Annexure – V****Undertaking for the CRZ Clearance**

I/ we the project authority will undertaken that the CRZ clearance under the CRZ notification 2011 is applicable to this project, the project authority is already submitted the proposal to MCZMA for the required clearance. Project authority is undertaken the necessary approval/clearance will be obtained CRZ Clearance and submitted with Stage-I compliance Report and will not be commencement of work before obtaining CRZ clearance.

Yours sincerely,



  
Samir Desai  
City Engineer  
Nav Mumbai Municipal Corporation

Enclosure – V

## Copy of FRA Certificate given by Collector Thane

**FORM – I**  
( For Linear Projects )  
Government of Maharashtra  
Office of District Collector Thane

No. RB/Desk. IV/T.2./FRA/Noc/CR-08/2021

Date 13/11/2021

**TO WHOMSOEVER IT MAY CONCERN**

In compliance of the Ministry of Environment & Forest (MoEF), Government of India's letter No 11-9/98-FC dated 3<sup>rd</sup> August 2009 wherein the MoEF issued guidelines on submission of evidence for having initiated and completed the process of settlement of rights under the Schedule Tribes and Other Forest Dwellers (Recognition of Forest Rights) Act, 2006 (FRA for short) on the forest land proposed to be diverted for non forest purpose read with MoEF's letter dated 5<sup>th</sup> Feb 2013 wherein MoEF issued certain relaxation in respect of linear projects, it is certified that 4.0122 ha. of forest land proposed to be diverted in favour of Navi Mumbai Municipal Corporation for Construction of Ghansoli to Airoli Creek Bridge in Thane district falls within jurisdiction of Ghansoli, Talwadi and Dive, Village in Thane tehsils.

**Land Details**

Sr. No.	Village Name	Survey No	Area required (Hector)	Legal Status of Forest Land	Current Status
1.	Ghansoli	109	0-5255	Reserved Forest	No rights affected
2.	Talwadi	184	0-6745	Reserved Forest	No rights affected
		195 (NM)	0-1253		
3.	Dive	Unsurveyed (Unnotified)	0-1126	Mangrove (Unnotified)	No rights affected
		398 (NM)	0-1365	Reserved Forest	No rights affected
		308	2-3932		
		90	0-0048	Mangrove (Unnotified)	No rights affected
		95	0-0006	Mangrove (Unnotified)	No rights affected
		399 (NM)	0-0392	Reserved Forest	No rights affected
<b>Total</b>			<b>4-0122</b>		

**It is further certified that :**

- The complete process for identification and settlement of rights under the FRA has been carried out for the entire 4.0122 ha. of forest area proposed for diversion. A copy of records of all consultations and meetings of the Forest Rights Committee(s), Gram/Ward Sabha(s), Sub- Division Level Committee(s) and the District Level Committee re enclosed as annexure 01 to 35
- The diversion of forest land for facilities ~~managed by the Government~~ as required under section 3(2) of the FRA have been completed and the Gram /Ward Sabhas have given their consent to it.
- The proposal does not involve recognised rights of Primitive Tribal Groups and Pre-Agricultural communities.

Encl: as above

Sd/—  
(Rajesh J. Narvekar)  
Collector, Thane

CC: 1/ Commissioner Navi Mumbai Municipal Corporation

2. Sub-Division Officer, Thane
3. Office Copy.

*[Signature]*  
Collector, Thane

D:\KAPIL\2225 Data\NOC\Ghansoli To Airoli Creek Btz NMBC.doc

5



City Engineer  
Navi Mumbai Municipal Corporation.



उपविभागीय अधिकारी तथा उपविभागीय दंडाधिकारी ठाणे,  
उपविभाग ठाणे यांचे कार्यालय, ठाणे

पत्रव्यवहाराचा पत्ता : २१७, दुसरा मजला, जिल्हाधिकारी कार्यालय, कोर्ट नाका, ठाणे (प)

दुरध्वानी क्र.०२२-२५३४५११०

Email - [sdothane@gmail.com](mailto:sdothane@gmail.com)

क्र.टिडी/टि-४/प्रशासन/व.ह.का./प्रस्ताव/कावि-५६१०/२०२० /१७१९५

दिनांक ०१/१०/२०२१

प्रति.

मा.जिल्हाधिकारी ठाणे

(कुलवर्हिवाट शाखा)

विषय:- नियोजित धनस्रोतों से एंगोली क्रिक ग्रिज प्रकल्पाकरोता वनसंवर्धन कायदा १९८७

अंतर्गत तरतुदीनुसार वनहक्क कायदा २००६ नुसार प्रमाणपत्र मिळणेबाबत.

संदर्भ:-१) आपलेकडाले पत्र क्र.मशा/कार्या-४/टे-२/वहका/एनओसे/सी.आर.क्र.०८/२०२१ दि.२२/०९/२०२१

२) सहा.आयुक्त तथा विभाग अधिकारी एफ विभाग घणसोली नवी मुंबई जा.क्र. नमंमुपा/वि.अ. (घणसोली) /३७९१/२०२१ दि.१४/१०/२०२१

उपरोक्त विषयांकित संदर्भिय पत्रास अनुसरून आपणास सादर करणंता येते की, मा.आयुक्त, नवी मुंबई महानगरपालिका यांनी ठाणे उपविभागातील मौजे घणसोली येथील स.नं.१०९, मौजे तळवली येथील स.नं.१८४, १९५ (NM) व मौजे दिवे येथील स.नं.३९८(NM), ३०८, ९०, ९५, ३९९(NM) येथील वनजमोनीमध्ये विषयांकित प्रकल्पाकरिता अनुसूचित जमाति व इतर पारंपारिक वननिवासी (वन हक्कांचो मान्यता) अधिनियम २००६ च्या व नियम २००८ तसेच सुधारित नियम २०१२ अंतर्गत प्रस्तावित क्षेत्राकरिता DWELLERS ACT CERTIFICATE मिळणेबाबत आपले कार्यालयाकडे सादर केलेला प्रस्ताव संदर्भिय पत्र क्र.१ अन्वये या कार्यालयास प्राप्त झालेला आहे. त्यानुसार या कार्यालयाकडील दि.०४/१०/२०२१ रोजीचे पत्रान्वये सहा.आयुक्त तथा पद निर्देशित अधिकारी, घणसोली प्रभाग समिती यांचा अहवाल गागविणेत आलेला होता. त्यानुसार संदर्भिय पत्र क्र.२ अन्वये सहा.आयुक्त तथा विभाग अधिकारी, एफ विभाग, घणसोली, नवी मुंबई महानगरपालिका यांनी खालीलप्रमाणे अहवाल सादर केलेला आहे.

अ.क्र.	मुद्दा	सविस्तर अहवाल
१	मोजे घणसाली, मोजे तळवली व मोजे दिवे येथील सदर प्रकल्पबाधीत जागेत वाईड समिती/मोहल्ला सभा किंवा पाडा टोला या सभेच्या यादीतील सर्व नंबर /गट क्रमांकांमध्ये अनुसूचित जमाती व इतर पारंपारिक जन निवासी (जन हक्कांची मान्यता) अधिनियम २००६ अन्वये वनहक्क दावे प्रलंबित अथवा निर्णयित असल्यास त्याचा तपशिल सर्व नंबर निहाय देण्यात यावा. सदर क्षेत्रात बांधित होणारे संबंधित गावांमधील दावेदारांचे नाव, गाव सर्व नंबर /गट नंबर क्षेत्र नमूद करावे.	१.सदर प्रकल्प बाधीत क्षेत्रामध्ये वनहक्क दावेदारांच्या जमिनी येत नाहीत. / २.सदर सर्व नंबरमध्ये वनहक्क दावे प्रलंबित अथवा निर्णयावर प्रलंबित नाहीत. / ३.प्रकल्पबाधीत क्षेत्रामध्ये दाखल वनहक्क दाव्याबाबत निर्णय घेणेकामी वनहक्क समिती ग्रामसभा/वाईड समिती/मोहल्ला समिती यांनी वनहक्क कायदा २००६ चे तरतुदी/नियमानुसार कार्यवाही पूर्ण केलेली आहे. / ४.सदर क्षेत्रात बाधीत वनहक्क दावेदार नसल्याने संबंधित माहिती निरंक आहे.



City Engineer  
Navi Mumbai Municipal Corporation.

२	प्रस्तावित प्रकल्पाची सविस्तर माहिती स्थानिक भाषेमध्ये सदर प्रकल्प बाधीत अनुसूचित जमाती व इतर पारंपारिक वन निवासी (वन हक्कांचो मान्यता) अधिनियम २००६ अन्वये येणा-या वाडें सभेसमोर मांडली आहे काय?	प्रस्तावित प्रकल्पाची सविस्तर माहिती स्थानिक भाषेमध्ये सदर प्रकल्पबाधीत अनुसूचित जमाती व इतर पारंपारिक वन निवासी (वन हक्कांचो मान्यता) अधिनियम-२००६ अन्वये येणा-या वाडें सभेसमोर मांडली आहे.
३	मौजे घणसोली, मौजे तळवली व मौजे दिवे येथील सदर प्रकल्प बाधीत क्षेत्रामध्ये वनहक्क दावेदारांच्या जमिनी येतात अगर कसे ? तसेच सदर सर्व्हे नंबरमध्ये काही वन हक्क दावे निर्णयावर प्रलंबित आहे किंवा कसे याची खात्री करावी. तसेच प्रकल्प बाधीत क्षेत्रामध्ये दाखल वनहक्क दाव्यांबाबत निर्णय घेणेकामी वनहक्क समिती, ग्रामसभा/वाडें समिती/मोहल्ला समिती, यांनी वनहक्क कायदा २००६ चे तरतुदी/नियमानुसार कार्यवाही पूर्ण केली आहे काय ? असल्यास सदर सभेचा सविस्तर अहवाल	मौजे घणसोली, मौजे तळवली व मौजे दिवे ता.जि.ठाणे येथील सदर प्रकल्पबाधीत क्षेत्रामध्ये वनहक्क दावेदार नसल्याने सदर सर्व्हे नंबरमध्ये कोणतेही वनहक्क दावे निर्णयावर प्रलंबित नाहीत. तसेच प्रकल्प बाधीत क्षेत्रामध्ये दाखल वनहक्क दाव्यांबाबत निर्णय घेणेकामी वनहक्क समिती, ग्रामसभा/वाडें समिती/मोहल्ला समिती यांनी वनहक्क कायदा २००६ चे तरतुदी/नियमानुसार कार्यवाही पूर्ण केली आहे.
४	मौजे घणसोली, मौजे तळवली व मौजे दिवे या सदर प्रकल्पबाधीत क्षेत्रामध्ये वनहक्क कायदा २००६ चे कलम ३ (२) नुसार सामुहिक सुविधांकरिता वन जमिन खुली करण्यात आली आहे काय ? याबाबत वनहक्क समिती, ग्रामसभा/वाडें समिती/मोहल्ला समिती यांचेकडील सविस्तर अहवाल	मौजे घणसोली, मौजे तळवली व मौजे दिवे या सदर प्रकल्पबाधीत क्षेत्रामध्ये वनहक्क कायदा २००६ चे कलम ३ (२) नुसार सामुहिक सुविधांकरिता वन जमिन खुली करण्यात आली आहे. सोबत अहवाल जोडला आहे.
५	सदर प्रकल्पबाधीत येथील प्रकल्प बाधित वन क्षेत्रामध्ये आदिम जमाती समूह (कातकरी) आणि कृषीपूर्व समाज यांच्या निवासाचे व निवासस्थानाचे हक्क तसेच सामाजिक धारणाधिकार यांच्या हक्कांना बाधा पोहचते अगर कसे ? याबाबत वनहक्क समिती, ग्रामसभा यांचेकडील सविस्तर अहवाल	सदर प्रकल्पबाधीत येथील प्रकल्प बाधित वन क्षेत्रामध्ये आदिम जमाती समूह (कातकरी) आणि कृषीपूर्व समाज यांच्या निवासाचे व निवासस्थानाचे हक्क तसेच सामाजिक धारणाधिकार यांच्या हक्कांना बाधा पोहचत नाही. अहवाल सोबत जोडला आहे.

उपरांत अहवालाचे अवलोकन केलें असता सदर प्रस्तावाबाबतची माहिती खालीलप्रमाणे

अ) वाईड समितीने दिलेल्या ठरावाप्रमाणे, मौजे घणसांली येथील स.नं.१०९,मौजे तळवली येथील स.नं.१८४, १९५ (NM) व मौजे दिवे येथील स.नं.३९८(NM), ३०८, ९०, ९५, ३९९(NM) येथील वनजमीनोमध्ये कोणत्याही अनुसूचित जमातीचे अधवा इतर पारंपारिक वन निवासी यांचे घर किंवा त्यांचे वडिवाटीचो जागा बंधीत होत नसल्याबाबत खात्री करणेच्या अनुषंगाने आवश्यक प्रक्रिया पूर्ण करण्यात आली असुन वाईड समिचे अहवाल सांघत सादर केला आहे. सदर ठिकाणी कोणत्याही प्रकारचे दावे प्रलंबित अथवा निर्णयित नाहीत.



City Engineer  
Navi Mumbai Municipal Corporation.

ब) वाई समितीने दिलेल्या ठरावाप्रमाणे, मौजे घणसोली येथील स.नं.१०९,मौजे तळवली येथील स.नं.१८४, १९५ (NM) व मौजे दिवे येथील स.नं.३९८(NM), ३०८, ९०, ९५, ३९९(NM) येथील सामुहिक सुविधांकरिता वन जमिन खुली करण्यात आली आहे. सोबत अहवाल जोडला आहे.

क) वाई समितीने दिलेल्या ठरावाप्रमाणे, मौजे घणसोली येथील स.नं.१०९,मौजे तळवली येथील स.नं.१८४, १९५ (NM) व मौजे दिवे येथील स.नं.३९८(NM), ३०८, ९०, ९५, ३९९(NM) येथील वनजमिनीमध्ये कोणत्याही अनुसूचित जमातीचे अथवा इतर पारंपारिक वन निवासो यांचे घर किंवा त्यांचे वहिवाटीची जागा बाधित होत नसल्याने आदिम जमाती समूह आणि कृषीपुर्व समाज यांच्या निवासाचे व निवासस्थानाचे हक्क बाधित होत नाही.

मौजे घणसोली येथील स.नं.१०९,मौजे तळवली येथील स.नं.१८४, १९५ (NM) व मौजे दिवे येथील स.नं.३९८(NM), ३०८, ९०, ९५, ३९९(NM) येथील जमिनीवर अनुसूचित जमाती व इतर पारंपारिक वन निवासी यांच्या जमिनी बाधित होत नाही व सदर जागेत कोणतेही दावे प्रलंबित अथवा निर्णयित नाहीत, असे सहा.आयुक्त, एफ विभाग घणसोली नवी मुंबई, यांनी दिनांक १४/१०/२०२१ रोजीच्या अहवालावरून दिसून येते.

सोबत सहा.आयुक्त तथा पर्दानर्देशित अधिकारी, एफ विभाग, घणसोली, नवी मुंबई यांचा मुळ अहवाल जोडला आहे. तरी प्रस्तुत प्रकरणी पुढील योग्य ती कार्यवाही होणेस विनंती आहे.

(अविनाश शिंदे)

अध्यक्ष

उपविभागीय स्तरीय समिती तथा  
उपविभागीय अधिकारी  
ठाणे उपविभाग, ठाणे



City Engineer  
Navi Mumbai Municipal Corporation.



Kr.Id/T.No.4/Administration/FRA./Proposal/kavi-5610/2020/9795

Date:09/11/2021

To,  
The Hon. Collector, Thane  
(Tenancy Branch)

**Sub.:** Obtaining certificate for the planned bridge project from Ghansoli to Airoli creek as per the provisions under forest conservation act 1980 as per forest rights act 2006.

**Ref.:** 1) Letter from you with letter no. masha/karya-4/te-2/vhka/noc/c.r.no.08/2021 date 22/09/2021

2) Asstt. Commissioner and Divisional Officer F Division Ghansoli, Navi Mumbai Outward No./NMMC/VA.(Ghansoli)/3791/2021 date 14/10/2021

With reference to the above-mentioned letter, it is presented to you that this office has received a request letter for obtaining dwellers act certificate under scheduled tribe and other traditional forest dwellers (approval of forest rights) act 2006 and rules 2008 as well as revised rules 2012 from Hon. Commissioner, Navi Mumbai Municipal Corporation regarding forest lands of Thane subdivision in Mauje Ghansoli survey no. 109, Mauje Talvali survey no. 184, 195 (NM) and Mauje Dive survey no. 398 (NM), 308, 90, 95, 399 (NM) for the project under consideration through reference letter no. 1. Accordingly, a report from Asstt. Commissioner and designated officer, Ghansoli division committee was asked for through a letter from this office dated 04/10/2021; based on which through reference letter no. 2, Hon. Commissioner and designated officer, F division, Ghansoli, Navi Mumbai Municipal Corporation has presented the report as follows.

Sr. No.	Point	Detail report
1	If there are any pending or disposed off claims of scheduled tribe or other traditional forest dwellers (approval of forest rights) under Act 2006 in the mentioned project affected area of Mauje Ghansoli, Mauje Talvali and Mauje Dive, Taluka Dist. Thane as per the list under survey number / gat number of ward committee / mohalla sabha or paada / tola, their details to be	<ol style="list-style-type: none"> <li>1. Lands of forest rights claimants do not fall under the mentioned project affected area.</li> <li>2. There are no pending or disposed off forest rights claims under the mentioned survey numbers.</li> <li>3. Action has been taken regarding decision for claims</li> </ol>



City Engineer  
Navi Mumbai Municipal Corporation

	given as per survey numbers. Names of claimant of respective villages, name of village and survey number / gat number area that will be affected is to be mentioned.	received for forest rights in project affected areas by Forest rights committee, gramsabha / ward committee / mohalla committee as per the provisions / rules under forest rights act 2006 4. Since there are no affected forest rights claimants in the mentioned area the related information is approved as Nil
2	Has the detail information about proposed project been presented in local languages in front of the ward meet under the mentioned project affected scheduled tribe and other forest dwellers (approval of forest rights) Act 2006?	The detail information about proposed project has been presented in local languages in front of the ward meet under the mentioned project affected scheduled tribe and other forest dwellers (approval of forest rights) Act 2006.
3	Do lands of forest rights claimants fall under project affected area of Mauje Ghansoli, Mauje Talvali and Mauje Dive, Taluka Dist. Thane? Also, you are requested to confirm whether there are any pending or disposed off forest rights claims under the mentioned survey numbers. Also, whether action has been taken regarding decision for claims received for forest rights in project affected areas by Forest rights committee, gramsabha / ward committee / mohalla committee as per the provisions / rules under forest rights act 2006? If so, detail report of the mentioned meet.	Since there are no forest rights claimants in Mauje Ghansoli, Mauje Talvali and Mauje Dive, Taluka Dist. Thane, there are no pending forest rights claims under the mentioned survey numbers. Also, action has been taken regarding decision for claims received for forest rights in project affected areas by Forest rights committee, gramsabha / ward committee / mohalla committee as per the provisions / rules under forest rights act 2006.
4	Whether forest land of the project affected area of Mauje Ghansoli, Mauje Talvali and Mauje Dive, Taluka Dist. Thane under article 3 (2) of forest rights act 2006 has been made available for common facilities? Detail report available with Forest rights committee,	Forest land of the project affected area of Mauje Ghansoli, Mauje Talvali and Mauje Dive, Taluka Dist. Thane under article 3 (2) of forest rights act 2006 has been made available for common facilities. Report is attached herewith.



City Engineer  
Navi Mumbai Municipal Corporation

	gramsabha / ward committee / mohalla committee.	
5	Whether the project affected forest area causes harms to the settlements and rights to settlements as well as social right of lein of primitive group of people (katkari) and society of pre-agriculture time? Detail report of forest rights committee, gramsabha about this matter.	The project affected forest area causes no harms to the settlements and rights to settlements as well as social right of lein of primitive group of people (katkari) and society of pre-agriculture time. Report is attached herewith.

**Information about the said project is as follows upon observing the above-mentioned report.**

- A) As per the resolution given by ward committee, necessary procedure has been completed to confirm that houses or tenancy area of scheduled tribe or other traditional forest dwellers are not affected under forest lands of Mauje Ghansoli survey no. 109, Mauje Talavali, survey no. 184 and 195 (NM), Mauje Dive survey no. 398 (NM), 308, 90, 95, 399 (NM) and report of the ward committee is attached herewith. There are no pending or disposed off claims in the said area.
- B) As per the resolution given by ward committee, forest land under Mauje Ghansoli survey no. 109, Mauje Talavali, survey no. 184 and 195 (NM), Mauje Dive survey no. 398 (NM), 308, 90, 95, 399 (NM) has been made available for common facilities. Report is attached herewith.
- C) As per the resolution given by ward committee, the project affected forest area under Mauje Ghansoli survey no. 109, Mauje Talavali, survey no. 184 and 195 (NM), Mauje Dive survey no. 398 (NM), 308, 90, 95, 399 (NM) causes no harms to the settlements and rights to settlements as well as social right of lein of primitive group of people (katkari) and society of pre-agriculture time.

It is observed from the report of Asstt. Commissioner, F Division, Ghansoli, Navi Mumbai dated 14/10/2021 that no lands of scheduled tribe or other traditional forest dwellers are affected and there are no pending or disposed off claims for Mauje Ghansoli survey no. 109, Mauje Talavali, survey no. 184 and 195 (NM), Mauje Dive survey no. 398 (NM), 308, 90, 95, 399 (NM).

Original report of Assistant. Commissioner and designated officer, F Division, Ghansoli, Navi Mumbai is attached herewith. It is hereby requested to take necessary action regarding the present case.

(Avinash Shinde)

President

Subdivisional level committee and


Subdivisional Officer

Thane Subdivision, Thane.



City Engineer  
Navi Mumbai Municipal Corporation



	<b>नवी मुंबई</b> महानगरपालिका	<b>Navi Mumbai</b> Municipal Corporation
	भुर.क्र. व २, सेक्टर १५, ए, गोवर्धनी चौक, दुसरा माळ, नवी, सी.डी.ओ. नवी मुंबई ४०० ६१४	Plot no. 1 & 2, Sector 15 A, Gowardhani chowk, 2 <sup>nd</sup> Floor, CBD, Navi Mumbai - 400 614
	दूरध्वनी क्र : २७५७ १७ ३३, २७५७ १७ २८ २७५७ ४० २२	TEL. No. : 2757 17 33, 2757 17 28 2757 40 22
	फॅक्स : २७५७ ३७ ८५	FAX : 2757 37 85

जा.क्र.नमूमपा/वि.अ. (घणसोली) १३७/२०२१  
दिनांक :- १४/१०/२०२१

प्रति,  
मा.उपविभागीय अधिकारी,  
ठाणे विभाग, ठाणे.

**विषय:-** नवी मुंबई महानगरपालिका क्षेत्रांतर्गत घणसोली येथील पामबोच मार्गावर घणसोली ते ऐरोली खाडीवर ब्रीज बांधणे यासाठी मोजे घणसोली सर्व्हे नं. 109, मोजे - तळवली, सर्व्हे नं. 184 व 195 (NM), मोजे दिवे सर्व्हे नं. 398 (NM), 308, 90,95, 399 (NM) तसेच Unsurveyed (Unnotified) ता.जि.ठाणे मधील एकूण 4.0122 हेक्टर राष्ट्रीय धन जमिन हस्तांतरित करणेबाबत.

**संदर्भ:-** उपविभागीय अधिकारी, ठाणे उपविभाग, ठाणे यांचे कार्यालय, ठाणे

क्र.टिडी/टे-४/प्रशासन/व.ह.का./कावि-5075/2021, दिनांक 04/10/2021 रोजीचे पत्र.

महोदय,

उपरोक्त विषयावित्त संदर्भित पत्रास अनुसरून आपणांस सादर करण्यात येते की मोजे घणसोली सर्व्हे नं. 109, मोजे - तळवली, सर्व्हे नं. 184 व 195 (NM), मोजे दिवे सर्व्हे नं. 398 (NM), 308, 90,95, 399 (NM) तसेच Unsurveyed (Unnotified) ता.जि.ठाणे मधील एकूण 4.0122 हेक्टर या जमिनीमधील बांधील वनक्षेत्रामध्ये नवी मुंबई महानगरपालिका क्षेत्रातील घणसोली येथील पामबोच मार्गावर घणसोली ते ऐरोली खाडीवर ब्रीज बांधणे प्रस्तावित करण्याच्या कामास मा.आयुक्त तथा प्रशासक नवी मुंबई महानगरपालिका यांनी मान्यता दिलेली आहे. त्या अनुषंगाने प्रस्तावित सर्व्हे नंबरमधील क्षेत्रामध्ये अनुसूचित जमाती व इतर पारंपारिक वननिवासी यांच्या वनहक्क दावे तपासण्याकरीता मोजे घणसोली येथे दि. 12/10/2021 रोजी मी स्वतः, मंडळ अधिकारी - घणसोली, वनविभाग अधिकारी (कांदळवन संधारण पटक) यांच्या समवेत प्रत्यक्ष जागेची स्थळ पाहणी करण्यात आलेली आहे.

सदर स्थळपाहणीच्या अनुषंगाने दिनांक 12/10/2021 रोजी उपरोक्त नमुद अधिकारी/कर्मचारी यांचे धेतक घेण्यात आलेली आहे. सदर वॉर्ड सभेमध्ये मोजे घणसोली सर्व्हे नं. 109, मोजे - तळवली, सर्व्हे नं. 184 व 195 (NM), मोजे दिवे सर्व्हे नं. 398 (NM), 308, 90,95, 399 (NM) तसेच Unsurveyed (Unnotified) ता.जि.ठाणे मधील एकूण 4.0122 हेक्टर हे येथील जागेमध्ये अनुसूचित जमातीचे किंवा इतर पारंपारिक वननिवासी यांची वस्ती नसल्याने, सदर ठिकाणी वनवासी व्यक्ती यांचे हक्क बाधित होत नसून सदर ठिकाणी आज रोजी कोणतेही वैयक्तिक दावे अथवा सामूहिक दावे प्रस्तावित अथवा निर्णयावर नसल्याने तसा ठराव वाई समिती, एफ.विभाग घणसोली, नमूमपा यांनी दिनांक 12/10/2021 पारित केला आहे. वॉर्ड समिती, एफ.विभाग घणसोली, नमूमपा, यांनी दिनांक 12/10/2021 रोजी पारित केलेला ठराव, 7/12 उतारे आपणांकडे पुढील कार्यावाहीसाठी ताल प्रतीत पाठवून देत आहोत.

सोबत संदर्भित पत्रांमध्ये नमुद केल्याप्रमाणे एकूण 1 ते 6 मुद्द्यांवाकतचा सविस्तर इतिवृत्त या पत्रासोबत सादर करण्यात आलेले आहे. हे आपल्या माहितीसाठी व पुढील कार्यावाहीसाठी सविनय सादर.

5610  
4/10/2021

21/10/21

सहा.आयुक्त तथा विभाग अधिकारी  
एफ.विभाग, घणसोली  
नवी मुंबई महानगरपालिका



City Engineer  
Navi Mumbai Municipal Corporation

**Copy of FRA documents (English language)**

Outward no./NMMC/Ghansoli ward/3791/2021

Date: 14/10/2021

To,  
The Hon. Subdivisional Officer,  
Thane Division, Thane.

**Sub.: Regarding transfer of a total of 4.0122 Ha. of reserved forest land under Mauje Ghansoli survey no. 109, Mauje Talavali, survey no. 184 and 195 (NM), Mauje Dive survey no. 398 (NM), 308, 90, 95, 399 (NM) as well as unsurveyed (Unnotified) land under Taluka District Thane.**

**Ref.: Subdivisional Officer, Thane Subdivision, Thane's office, Thane**  
Letter no. kr.td/te-4/prashasan/v.h.ka./kavi-5075/2021, dated 04/10/2021.

Dear Sir,

With reference to the above-mentioned letter this is to present to you that out of the total of 4.0122 Ha from Mauje Ghansoli survey no. 109, Mauje Talavali, survey no. 184 and 195 (NM), Mauje Dive survey no. 398 (NM), 308, 90, 95, 399 (NM) as well as unsurveyed (Unnotified) land under Taluka District Thane, Hon. Commissioner and Executive, Navi Mumbai Municipal Corporation have approved the proposal of constructing a bridge from Ghansoli to Airoli creek on Palm beach road in Ghansoli on the affected forest land that is under the jurisdiction of Navi Mumbai Municipal Corporation. With this respect I myself along with Mandal Officer, Ghansoli, Officer of Forest Department (Mangrove Conservation Cell) have personally observed the area on 12/10/2021 for checking forest rights claims from Scheduled tribes and other traditional forest dwellers.

With reference to the survey of the mentioned area, a meeting of the above-mentioned officers / employees was called on 12/10/2021. Since there are no settlements of scheduled tribes or other traditional forest dwellers in the total of 4.0122 Ha. of Mauje Ghansoli survey no. 109, Mauje Talavali, survey no. 184 and 195 (NM), Mauje Dive survey no. 398 (NM), 308, 90, 95, 399 (NM) as well as unsurveyed (Unnotified) land under Taluka District Thane, no rights of forest dwellers are affected in the mentioned area; also since in the mentioned area on today's day there are no pending or in process individual or collective claims, such resolution has been passed by ward committee, F-Division, Ghansoli, NMMC. We are sending three copies of the resolution passed on 12/10/2021 by ward committee, F-Division, Ghansoli, NMMC, along with 7/12 extracts for further action.



*[Signature]*  
City Engineer  
Navi Mumbai Municipal Corporation

As mentioned in the reference letter, details of total of 1 to 6 points are presented along with this letter. I am humbly presenting this for your reference and for further action.


SD/-

Asstt. Commissioner alias ward Officer  
F-ward, Ghansoli  
Navi Mumbai Municipal Corporation



  
City Engineer  
Navi Mumbai Municipal Corporation



	<b>नवी मुंबई</b> <b>महानगरपालिका</b> भू.क्र. व २, सं१५, ए, गोवर्धनी चौक, दुसरा माळा, नवी, सी.डी.सी. नवी मुंबई ४०० ६१४ दूरध्वनी क्र : २७५७ १७ ३३, २७५७ १७ २६ २७५७ ४० २२ फॅक्स : २७५७ ३७ ८५	<b>Navi Mumbai</b> <b>Municipal Corporation</b> Plot no. 1 & 2, Sector 15 A, Gowardhani chowk, 2 <sup>nd</sup> Floor, CBD, Navi Mumbai - 400 614 TEL. No. : 2757 17 33, 2757 17 28 2757 40 22 FAX : 2757 37 85
-----------------------------------------------------------------------------------	-------------------------------------------------------------------------------------------------------------------------------------------------------------------------------------------------------------	----------------------------------------------------------------------------------------------------------------------------------------------------------------------------------------------------------------------------------

जा.क्र.नमूमा/वि.अ. (घणसोली) / २०२१  
 दिनांक : / / २०२१

### बैठकीचे इतिवृत्त

नवी मुंबई महानगरपालिका क्षेत्रांतर्गत घणसोली येथील पामबीच भागावर घणसोली ते ऐरोली खाडोवर ब्रीज बांधणे यासाठी मौजे घणसोली सर्व्हे नं. 119, मौजे तळवली, सर्व्हे नं. 184 व 195 (NM), मौजे दिवे सर्व्हे नं. 398 (NM), 308, 90, 95, 399 (NM) तसेच Unsurveyed (Unnotified) ता.जि.ठाणे मधील एकूण 4.0122 हेक्टर राखीव वन जमिन हस्तांतरित करणेबाबत, घणसोली विभाग कार्यालयात दि. 12/10/2021 रोजीचे शुभारंभ 11.00 वाजता घेण्यात आलेल्या बैठकीचे इतिवृत्त.

#### उपस्थित अधिकारी:-

1. (सहा.आयुक्त तथा विभाग अधिकारी, पक्क.विभाग, घणसोली न.मु.म.पा.)
2. श्री. अरविंद शिंदे, कार्यकारी अभियंता (वाणी)
3. प्रकल्प अधिकारी, एकात्मिक आदिवासी विकास प्रकल्प, आदिवासी विकास विभाग.
4. श्री यशवंत कापसे ( उप. अभियंता (स्था)
5. श्री.सांचन धमाळ, कनिष्ठ अभियंता (स्था)
6. (वनपरिक्षेत्र अधिकारी कांदळवन संभारण घटक, नवी मुंबई, घणसोली)
7. (वनपरिक्षेत्र अधिकारी कांदळवन संभारण घटक, नवी मुंबई, ऐरोली)
8. (तलाठी सजा, घणसोली/ऐरोली ता.जि.ठाणे)
9. शिभावाटप अधिकारी, वाणी, नवी मुंबई.
10. वनपाल बाबूी कांदळवन संभारण घटक नवी मुंबई
11. वनरक्षक झण्डोजी आदंवन रेठाल नवी मुंबई

आज दिनांक १२/१०/२०२१ रोजी नवी मुंबई महानगरपालिका क्षेत्रांतर्गत घणसोली येथील पामबीच भागावर घणसोली ते ऐरोली खाडोवर ब्रीज बांधणे अनुसूचित जमाती व अन्य परंपरागत वन निवासी (वन हक्कांचो मान्यता) अधिनियम २००६ व नियम २००८ तसेच सुधारित नियम २०१२ च्या अनुषंगाने प्रत्यक्ष स्थळ पाहणी करून वाई सभा आयोजित करण्यात आली होती. सदर सभेमध्ये उपायमागोव अधिकारी, ठाणे उपविभाग, ठाणे यांचे कार्यालय, ठाणे क्र.टिडी/टे-४/प्रशासन/व.ह.का./कार्य-५०७५/ २०२१, दिनांक ०४/१०/२०२१ रोजीच्या पत्रातील अ.क्र. १ ते ६ मुद्द्याबाबत झालेल्या चर्चेचा तपशील खालीलप्रमाणे आहे.

अ.क्र.	मुद्दा.	खुलासा
१	मौजे घणसोली, मौजे तळवली व मौजे दिवे ता.जि.ठाणे येथील सदर प्रकल्प बांधीत जाणेत वाई समिती/मोहल्ला सभा किंवा पाडा / टोला या संघट्या यादीतील सर्व्हे नंबर/गट क्रमांकांमध्ये अनुसूचित जमाती व इतर पारंपारिक वन निवासी (वन हक्कांचो मान्यता) अधिनियम-२००६ अन्वये वन हक्क दावे प्रलंबित	<ol style="list-style-type: none"> <li>१. सदर प्रकल्प बांधीत क्षेत्रामध्ये वनहक्क दावेदारांच्या जमिनी येत नाहीत.</li> <li>२. सदर सर्व्हे नंबरमध्ये काही वनहक्क दावे प्रलंबित अथवा निर्णयावर प्रलंबित नाहीत.</li> <li>३. प्रकल्प बांधीत क्षेत्रामध्ये दाखल वनहक्क दाव्याबाबत निर्णय घेणेकामी वनहक्क</li> </ol>



City Engineer  
 Navi Mumbai Municipal Corporation

	अथवा निर्णयित असल्यास त्याचा तपशिल सव्हे नंबर निहाय देण्यात यावा. सदर क्षेत्रात बाधित होणारे संबंधित गावांमधील दावेदारांची नावे, गाव सव्हे नंबर/ गट नंबर क्षेत्र नमूद करावे.	समिती, ग्रामसभा/ वार्ड समिती/ मोहल्ला समिती यांनी वनहक्क कायदा 2006 चे तरतुदी/नियमानुसार कार्यवाही पूर्ण केलेली आहे. 4. सदर क्षेत्रात बाधित वनहक्क दावेदार नसल्याने संबंधित माहिती निरंक, याप्रमाणे मंजूर
2	प्रस्तावित प्रकल्पाची सविस्तर माहिती स्थानिक भाषेमध्ये सदर प्रकल्प बाधित अनुसूचित जमाती व इतर पारंपारिक वन निवासी (वन हक्कांची मान्यता) अधिनियम- 2006 अन्वये येणाऱ्या वार्ड सभेसमोर मांडली आहे काय?	प्रस्तावित प्रकल्पाची सविस्तर माहिती स्थानिक भाषेमध्ये सदर प्रकल्प बाधित अनुसूचित जमाती व इतर पारंपारिक वन निवासी (वन हक्कांची मान्यता) अधिनियम- 2006 अन्वये येणाऱ्या वार्ड सभेसमोर मांडली आहे.
3	मीजे घणसोली, मीजे तळवली व मीजे दिवे ता. जि. ठाणे येथील सदर प्रकल्प बाधित क्षेत्रामध्ये वनहक्क दावेदारांच्या जमिनी येतात अगर कसे? तसेच सदर सव्हे नंबरमध्ये काही वन हक्क दावे निर्णयावर प्रस्तावित आहे किंवा कसे याची खात्री करावी. तसेच प्रकल्प बाधित क्षेत्रामध्ये दाखल वनहक्क दाव्यांबाबत निर्णय घेणेकामी वनहक्क समिती, ग्रामसभा/वार्ड समिती/मोहल्ला समिती, यांनी वनहक्क कायदा 2006 चे तरतुदी/नियमानुसार कार्यवाही पूर्ण केली आहे? असल्यास सदर सभेचा सविस्तर अहवाल.	मीजे घणसोली, मीजे तळवली व मीजे दिवे ता. जि. ठाणे येथील सदर प्रकल्प बाधित क्षेत्रामध्ये वनहक्क दावेदार नसल्याने सदर सव्हे नंबर मध्ये कोणतेही वनहक्क दावे निर्णयावर प्रस्तावित नाहीत. तसेच प्रकल्प बाधित क्षेत्रामध्ये दाखल वनहक्क दाव्यांबाबत निर्णय घेणेकामी वनहक्क समिती, ग्रामसभा/वार्ड समिती/मोहल्ला समिती, यांनी वनहक्क कायदा 2006 चे तरतुदी/नियमानुसार कार्यवाही पूर्ण केली आहे. याप्रमाणे मंजूर
4	प्रस्तावित वन क्षेत्रावरील हक्क तपासण्याबाबत आयोजित वॉर्ड समिती/ मोहल्ला सभा किंवा पाडा किंवा टोला या सभेमध्ये सदस्यांची उपस्थिती 50% पेक्षा जास्त होती का? वार्ड समिती/मोहल्ला सभा किंवा पाडा किंवा टोला या सभेने सदर वन जमिन हस्तांतरणास सहमती दर्शविली आहे का?	प्रस्तावित वन क्षेत्रावरील हक्क तपासण्याबाबत आयोजित वॉर्ड समिती/ मोहल्ला सभा किंवा पाडा किंवा टोला या सभेमध्ये सदस्यांची उपस्थिती 50% पेक्षा जास्त होती. वार्ड समिती/मोहल्ला सभा किंवा पाडा किंवा टोला या सभेने सदर वन जमिन हस्तांतरणास सहमती दर्शविली आहे. याप्रमाणे मंजूर
5	मीजे घणसोली, मीजे तळवली व मीजे दिवे ता. जि. ठाणे येथील सदर प्रकल्प बाधित क्षेत्रामध्ये वनहक्क कायदा 2006 चे कलम 3 (2) नुसार सामूहिक सुविधांकरिता वन जमिन खुली करण्यात आली आहे काय? याबाबत वनहक्क समिती, ग्रामसभा/वार्ड समिती/मोहल्ला समिती यांचेकडील सविस्तर अहवाल.	मीजे घणसोली, मीजे तळवली व मीजे दिवे ता. जि. ठाणे येथील सदर प्रकल्प बाधित क्षेत्रामध्ये वनहक्क कायदा 2006 चे कलम 3 (2) नुसार सामूहिक सुविधांकरिता वन जमिन खुली करण्यात आली आहे. याबाबत वनहक्क समिती, ग्रामसभा/वार्ड समिती/मोहल्ला समिती यांचेकडील सविस्तर अहवाल सोबत जोडला आहे.
6	सदर प्रकल्पबाधित येथील प्रकल्प बाधित वन क्षेत्रामध्ये आदिम जमाती समूह (कातकरी) आणि कृषीपुर्व समाज यांच्या निवासाचे व निवासस्थानाचे हक्क तसेच सामाजिक धारणाधिकार यांच्या हक्कांना बाधा पोहचते अगर कसे? याबाबत वनहक्क समिती, ग्रामसभा यांचेकडील सविस्तर अहवाल.	सदर प्रकल्पबाधित येथील प्रकल्प बाधित वन क्षेत्रामध्ये आदिम जमाती समूह (कातकरी) आणि कृषीपुर्व समाज यांच्या निवासाचे व निवासस्थानाचे हक्क तसेच सामाजिक धारणाधिकार यांच्या हक्कांना बाधा पोहचते नाही. याबाबत वनहक्क समिती, ग्रामसभा यांचेकडील सविस्तर अहवाल सोबत जोडला आहे. याप्रमाणे मंजूर

सदर बाधित क्षेत्रामध्ये घणसोली येथील पामबोध मार्गावर घणसोली ते ऐरोली खाडोवर ब्रोज बांधणेचा प्रस्ताव सादर केलेला आहे. सदर प्रस्तावाच्या अनुषंगाने पत्रव्यवहार बाधित होणाऱ्या क्षेत्राची पाहणी करणेकामी तेथील स्थानिक ग्रामस्थ, वनविभागाचे अधिकारी (कांदळवन संधारण घटक), तलाठी सना- घणसोली/ ऐरोली ता. जि. ठाणे व शिधावाटप अधिकारी, प्रकल्प अधिकारी एकात्मिक अदिवासी विकास, नवी मुंबई महानगरपालिकेचे प्रतिनिधी उपस्थित होते. सर्वांच्या उपस्थितीत सदर बाधित क्षेत्रामध्ये कोणाचे हक्क दावे अथवा कोणतेही हक्क

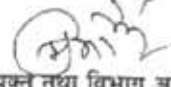


City Engineer  
Navi Mumbai Municipal Corporation

प्राधित होत असलेल्या विचारणा केली असता स्थानिक ग्रामस्थांनी, वनविभाग अधिकारी (कांदळवन संग्रारण यटक), तलाठी सजा- घणसोली/ ऐरोली ता.जि.ठाणे यांनी सदर क्षेत्रामध्ये अनुसुचित जमातींचे किंवा इतर पारंपारिक वननिवासी यांची लोकवस्ती नसल्याने सदर ठिकाणी कोणतेही क्षेत्र प्राधित होत नसून आज रॉनी कोणतेही वैयक्तिक दावे अथवा सामुहिक दावे प्रलंबित अथवा सामुहिक दावे निर्णयावर नसल्याबाबतचा ठराव सर्व उपस्थितांच्या समक्ष दिनांक 12/10/2021 रोजी पारित करणेत आलेला आहे.

सदर सभेमध्ये प्रत्येक मुद्द्यावर सविस्तर खुली चर्चा झाली असून वरील सहा मुद्द्यांचा ठराव मंजूर करण्यात आलेला आहे.

सदर जागेमध्ये मागणीदार/ दावेदार नसल्यामुळे कोणासही कोणत्याही प्रकारचा वन हक्क देय लागू नाही. सदरचा ठराव एकमताने मंजूर करण्यात आला.



सहा.आयुक्त तथा विभाग अधिकारी  
एफ-विभाग, घणसोली  
नवी मुंबई महानगरपालिका

- प्रत:- 1 मा.उप आयुक्त (परि-2) नमुंमपा यांना माहितीसाठी सदर.  
2 कार्यकारी अभियंता (वाशे) नमुंमपा यांना माहितीसाठी सदर.  
3 उप-अभियंता, (स्वापत्य, घ.ऐ बिन) नमुंमपा यांना उपित कार्यवाहीसाठी.



City Office  
Navi Mumbai Municipal Corporation.



Outward no.NMMC/Ghansoli ward/ /2021

Date: / / 2021

**Minutes of the meeting**

Regarding transfer of a total of 4.0122 Ha. of reserved forest land under Mauje Ghansoli survey no. 109, Mauje Talavali, survey no. 184 and 195 (NM), Mauje Dive survey no. 398 (NM), 308, 90, 95, 399 (NM) as well as unsurveyed (Unnotified) land under Taluka District Thane for constructing a bridge from Ghansoli to Airoli creek on Palm beach road under the jurisdiction of Navi Mumbai Municipal Corporation. Minutes of meeting conducted on 12/10/2021 at 11.00 AM at the office of the Ghansoli division.

**Officers present:**

1. Asstt. Commissioner alias ward Officer, F-Division, Ghansoli, Navi Mumbai Municipal Corporation
2. Mr. Arvind Shinde, Executive Engineer (Vashi)
3. Project Officer, Integrated Tribal Development Project, Tribal Development Division
4. Mr. Yashwant Kapse (Deputy Engineer (Civil))
5. Mr. Sachin Dhamal, Junior Engineer (Civil)
6. Forest Range Officer, Mangrove Conservation Cell, Navi Mumbai, Ghansoli
7. Forest Range Officer, Mangrove Conservation Cell, Navi Mumbai, Airoli
8. Talathi Saja, Ghansoli / Airoli, Taluka Dist. Thane
9. Rationing Officer, Vashi, Navi Mumbai
10. Ranger, Vashi, Mangrove Conservation Cell, Navi Mumbai
11. Forest Guard, Ghansoli Mangrove Conservation Cell, Navi Mumbai

A ward meeting was organized today on 12/10/2021 after conducting actual survey of the land regarding construction of a bridge from Ghansoli to Airoli creek on Palm beach road under the jurisdiction of Navi Mumbai Municipal Corporation with reference to scheduled tribe and other traditional forest dwellers (approval of forest rights) Act 2006 and Rule 2008 as well as revised rules 2012. Minutes of the meeting about point nos. 1 to 6 with reference to the letter from Subdivisional Officer, Thane subdivision, Thane's office with letter no. kr td/T.No.4/prashasan/FRA./kavi-5075/2021, dated 04/10/2021 is as follows.

Sr. No.	Point of Discussion	Explanation
1	If there are any pending or disposed off claims of scheduled tribe or other traditional forest dwellers (approval of forest rights) under Act 2006 in the	<ol style="list-style-type: none"> <li>1. Lands of forest rights claimants do not fall under the mentioned project affected area.</li> <li>2. There are no pending or</li> </ol>



City Engineer  
Navi Mumbai Municipal Corporation

	mentioned project affected area of Mauje Ghansoli, Mauje Talvali and Mauje Dive, Taluka Dist. Thane as per the list under survey number / gat number of ward committee / mohalla sabha or paada / tola, their details to be given as per survey numbers. Names of claimant of respective villages, name of village and survey number / gat number area that will be affected is to be mentioned.	disposed off forest rights claims under the mentioned survey numbers. 3. Action has been taken regarding decision for claims received for forest rights in project affected areas by Forest rights committee, gramsabha / ward committee / mohalla committee as per the provisions / rules under forest rights act 2006 4. Since there are no affected forest rights claimants in the mentioned area the related information is approved as Nill.
2	Has the detail information about proposed project been presented in local languages in front of the ward meet under the mentioned project affected scheduled tribe and other forest dwellers (approval of forest rights) Act 2006?	The detail information about proposed project has been presented in local languages in front of the ward meet under the mentioned project affected scheduled tribe and other forest dwellers (approval of forest rights) Act 2006.
3	Do lands of forest rights claimants fall under project affected area of Mauje Ghansoli, Mauje Talvali and Mauje Dive, Taluka Dist. Thane? Also, you are requested to confirm whether there are any pending or disposed off forest rights claims under the mentioned survey numbers. Also, whether action has been taken regarding decision for claims received for forest rights in project affected areas by Forest rights committee, gramsabha / ward committee / mohalla committee as per the provisions / rules under forest rights act 2006? If so, detail report of the mentioned meet.	Since there are no forest rights claimants in Mauje Ghansoli, Mauje Talvali and Mauje Dive, Taluka Dist. Thane, there are no pending forest rights claims under the mentioned survey numbers. Also, action has been taken regarding decision for claims received for forest rights in project affected areas by Forest rights committee, gramsabha / ward committee / mohalla committee as per the provisions / rules under forest rights act 2006. Approved as above.
4	Whether the presence of members for the meet organized for checking rights on proposed forest area by forest rights committee, gramsabha / ward	The presence of members for the meet organized for checking rights on proposed forest area by forest rights committee, gramsabha / ward



City Engineer

Navi Mumbai Municipal Corporation

	committee / mohalla committee was more than 50%? Whether meet of forest rights committee, gramsabha / ward committee / mohalla committee or paada or tola has given their consent for forest land transfer?	committee / mohalla committee was more than 50%. Meet of forest rights committee, gramsabha / ward committee / mohalla committee or paada or tola has given their consent for forest land transfer. Approved as above.
5	Whether forest land of the project affected area of Mauje Ghansoli, Mauje Talvali and Mauje Dive, Taluka Dist. Thane under article 3 (2) of forest rights act 2006 has been made available for common facilities? Detail report available with Forest rights committee, gramsabha / ward committee / mohalla committee.	Forest land of the project affected area of Mauje Ghansoli, Mauje Talvali and Mauje Dive, Taluka Dist. Thane under article 3 (2) of forest rights act 2006 has been made available for common facilities. Detail report available with Forest rights committee, gramsabha / ward committee / mohalla committee is attached herewith.
6	Whether the project affected forest area causes harms to the settlements and rights to settlements as well as social right of lein of primitive group of people (katkari) and society of pre-agriculture time? Detail report of forest rights committee, gramsabha about this matter.	The project affected forest area causes no harms to the settlements and rights to settlements as well as social right of lein of primitive group of people (katkari) and society of pre-agriculture time. Detail report of forest rights committee, gramsabha is attached herewith. Approved as above.

A proposal for constructing a bridge on the mentioned affected area from Ghansoli to Airoli on Palm beach road has been presented. With reference to the mentioned proposal, local villagers of the area, officers of forest department (Mangrove Conservation Cell), Talathi saja - Ghansoli / Airoli Taluka Dist. Thane and rationing officer, project officer collective tribal development, representatives of Navi Mumbai Municipal Corporation were present for survey of the actual area that will be affected

When asked in everyone's presence whether anyone's claim rights or any rights are being affected, local villagers, officers of forest department (Mangrove Conservation Cell), talathi saja - Ghansoli / Airoli Taluka Dist. Thane said that since there are no settlements of scheduled tribe or other traditional forest dwellers in the mentioned area, none of the area is being affected and since as on today there are no individual or collective claims pending or disposed off such resolution was passed in front of all those present on 12/10/2021.



*[Signature]*  
City Engineer  
Navi Mumbai Municipal Corporation.



Detail open discussion took place in the mentioned meet and accordingly the resolution of six points has been passed.

Since there are no claimants for mentioned area no forest rights of any type are due to anyone. The mentioned resolution was approved unanimously.

SD/-

Asstt. Commissioner alias ward Officer  
F-ward, Ghansoli  
Navi Mumbai Municipal Corporation

- Cc: 1. Hon. Deputy Commissioner (annex. 2), NMMC for his reference.  
2. Executive Officer (Vashi), NMMC for his reference.  
3. Sub-engineer, (Architecture, Gh-A bridge) NMMC for suitable action.



  
City Engineer  
Navi Mumbai Municipal Corporation.

## वार्ड सभा ठराव

### मौजे-घणसोली, ता.जि.ठाणे

दि. 12/10/2021.

आज दिनांक. 12/10/2021 रोजी नवी मुंबई महानगरपालिका क्षेत्रांतर्गत घणसोली येथील पामबोच मार्गावर घणसोली ते ऐरोली खाडीवर ब्रीज बांधणे यासाठी मौजे घणसोली सर्व्हे नं. 109, मौजे - तळपली, सर्व्हे नं. 184 व 195 (NM), मौजे दिवे सर्व्हे नं. 398 (NM), 308, 90, 95, 399 (NM) तसेच Unsurveyed (Unnotified) ता.जि.ठाणे मधील एकूण 4,0122 हेक्टर राष्ट्रीय वन जमिन हस्तांतरित करण्याबबत अनुसूचित जमाती व अन्य परंपरागत वन निवासि (वन हक्कांशी मान्यता) अधिनियम 2006 व नियम 2008 तसेच सुधारित नियम 2012, च्या अनुषंगाने प्रत्यक्ष स्वळ पाहणी करून वार्ड सभा आयोजित करण्यात आली होती. नवी मुंबई महानगरपालिका क्षेत्रांतर्गत घणसोली येथील पामबोच मार्गावर घणसोली ते ऐरोली खाडीवर ब्रीज बांधण्याच्या कामात मा.आयुक्त तथा प्रशासक, नवी मुंबई महानगरपालिका यांनी मान्यता दिलेली आहे.

सदर बाधित क्षेत्रामध्ये नवी मुंबई महानगरपालिका क्षेत्रांतर्गत घणसोली येथील पामबोच मार्गावर घणसोली ते ऐरोली खाडीवर ब्रीज बांधणेचा प्रस्ताव सदर केलेला आहे. सदर प्रस्तावाच्या अनुषंगाने प्रत्यक्ष बाधित होणाऱ्या क्षेत्राची पाहणी करणे कामी वनविभाग अधिकारी (कांदळवन संभारण घटक) तलाठी सजा घणसोली/ऐरोली, प्रकल्प अधिकारी एकात्मिक अधिवासी विकास विभाग, जिभा वाटप अधिकारी, नवी मुंबई महानगरपालिकेचे प्रतिनिधी उपस्थित होते. सगळ्या उपस्थित सदस्या बाधित क्षेत्रामध्ये कोणाचे हक्क दावे अथवा कोणतेही हक्क बाधित होत असलेल्यात विचारणा केली असता वनविभाग अधिकारी, तलाठी सजा, घणसोली/ऐरोली यांनी सदर क्षेत्रामध्ये अनुसूचित जमातीचे किंवा इतर पारंपारिक वननिवासी यांची लोकचस्ती नसल्याने सदर ठिकाणी कोणतेही क्षेत्र बाधित होत नसून आज रोजी कोणतेही वैयक्तिक दावे प्रलंबित अथवा सामूहिक दावे प्रलंबित अथवा निर्णयावर नसल्याबाबतचा ठराव सर्व उपस्थितांच्या समक्ष दिनांक 12/10/2021 रोजी घरीत करण्यात आलेला आहे.

वार्ड सभेमध्ये प्रत्येक मुद्द्याबाबत सविस्तर खुली चर्चा झाली असून सभेने खालीलप्रमाणे ठराव मंजूर केले आहेत.

सदर जागेमध्ये भागणीदार/ दावेदार नसल्यामुळे कोणासही कोणत्याही प्रकारचा वन हक्क देय लागू नाही. सदरचा ठराव एकमताने मंजूर करण्यात आला.



सहा.आयुक्त तथा विभाग अधिकारी  
एफ-विभाग, घणसोली  
नवी मुंबई महानगरपालिका

City Engineer  
Navi Mumbai Municipal Corporation

## Ward meet resolution

**Mauje Ghansoli, Taluka Dist. Thane**

Date: 12/10/2021.

A ward meeting was organized today on 12/10/2021 after conducting actual survey of the land regarding construction of a bridge from Ghansoli to Airoli creek on Palm beach road under the jurisdiction of Navi Mumbai Municipal Corporation regarding transfer of a total of 4.0122 Ha. of reserved forest land under Mauje Ghansoli survey no. 109, Mauje Talavali, survey no. 184 and 195 (NM), Mauje Dive survey no. 398 (NM), 308, 90, 95, 399 (NM) as well as unsurveyed (Unnotified) land under Taluka District Thane with reference to scheduled tribe and other traditional forest dwellers (approval of forest rights) Act 2006 and Rule 2008 as well as revised rules 2012. Hon. Commissioner and Administrator, NMMC has given consent for the work of constructing a bridge from Ghansoli to Airoli on Palm beach road under the jurisdiction of Navi Mumbai Municipal Corporation.

A proposal for the affected area at Ghansoli under the jurisdiction of Navi Mumbai Municipal Corporation for constructing a bridge from Ghansoli to Airoli on Palm beach road has been submitted. With reference to the mentioned proposal, officers of forest department (Mangrove Conservation Cell), Talathi saja - Ghansoli / Airoli, project officer, collective tribal development division, rationing officer, representatives of Navi Mumbai Municipal Corporation were present for survey of the actual area that will be affected. When asked in everyone's presence whether anyone's claim rights or any rights are being affected in the mentioned affected area, officers of forest department talathi saja - Ghansoli / Airoli Taluka Dist. Thane said that since there are no settlements of scheduled tribe or other traditional forest dwellers in the mentioned area, none of the area is being affected and since as on today there are no individual or collective claims pending or disposed off such resolution was passed in front of all those present on 12/10/2021.

**Detail open discussion took place in the mentioned meet and accordingly the meet has passed the resolution as follows.**

Since there are no claimants for mentioned area no forest rights of any type are due to anyone. The mentioned resolution was approved unanimously.

SD/-

**Asstt. Commissioner alias ward Officer  
F-ward, Ghansoli  
Navi Mumbai Municipal Corporation**



City Engineer  
Navi Mumbai Municipal Corporation.



## संयुक्त स्थळ पाहणी अहवाल

मौजे. घणसोली, तळवली, दिवे ता.जि.ठाणे

दि. १२/१०/२०२१

नवी मुंबई महानगरपालिका क्षेत्रांतर्गत घणसोली येथील पामबीच मार्गावर घणसोली ते ऐरोली खाडीवर ब्रीज बांधणे या कामास नवी मुंबई महानगरपालिकेने प्रशासकीय मान्यता दिली आहे.

सदर प्रस्तावाच्या अनुषंगाने मौजे घणसोली सर्व्हे नं. 109, मौजे - तळवली, सर्व्हे नं. 184 व 195 (NM), मौजे दिवे सर्व्हे नं. 398 (NM), 308, 90, 95, 399 (NM) तसेच Unsurveyed (Unnotified) ता.जि.ठाणे मधील एकूण 4.0122 हेक्टर या क्षेत्रातील घणसोली येथील पामबीच मार्गावर घणसोली ते ऐरोली खाडीवर ब्रीज बांधणे प्रस्तावित करण्याच्या कामास मा.आयुक्त तथा प्रशासक नवी मुंबई महानगरपालिका यांनी मान्यता दिलेली आहे. प्रत्यक्ष बाधित होणाऱ्या क्षेत्राची पाहणी करणेकामी येथील वनविभाग, अदिवासी विभाग, शिधा विभाग, महसूल विभाग व नवी मुंबई महानगरपालिकेचे प्रतिनिधी उपस्थित होते.

नवी मुंबई महानगरपालिकेच्या प्रतिनिधींनी प्रस्तावित क्षेत्र व प्रस्तावित कामाची माहिती दिली.

कांदळवन कक्ष- वन विभागाच्या प्रतिनिधींनी सदर क्षेत्र कांदळवन क्षेत्र असल्याचे सांगितले व या क्षेत्रामध्ये अनुसूचित जमातीचे किंवा इतर पारंपारिक वननिवासी यांचे लोकवस्ती नसल्याने सदर ठिकाणी कोणतेही वैयक्तिक दावे अथवा सामूहिक दावे प्रलंबित अथवा निर्णयावर नसल्याबाबत सांगितले.

अदिवासी विभागाच्या अधिकाऱ्यांनी सदर क्षेत्रावर अनुसूचित जमातीचे किंवा इतर पारंपारिक वननिवासी यांचे लोकवस्ती नसल्याने, सदर ठिकाणी कोणतेही वैयक्तिक दावे अथवा सामूहिक दावे प्रलंबित अथवा निर्णयावर नसल्याबाबत सांगितले.

महसूल विभागाच्या अधिकाऱ्यांनी सदर क्षेत्रावर कोणाचेही अतिक्रमण नसल्याचे तसेच अनुसूचित जमातीचे किंवा इतर पारंपारिक वननिवासी यांची लोकवस्ती नसल्याने, सदर ठिकाणी कोणतेही वैयक्तिक दावे अथवा सामूहिक दावे प्रलंबित अथवा निर्णयावर नसल्याबाबत सांगितले.

शिधा विभागाच्या अधिकाऱ्यांनी सदर क्षेत्रावर कोणताही वस्ती नसल्याने तेथे कोणताही शिधापत्रिका दिली नसल्याचे सांगितले.

सर्वांच्या स्थळ पाहणीनुसार प्रस्तावित घणसोली विभागातील घणसोली येथील पामबीच मार्गावर घणसोली ते ऐरोली खाडीवर ब्रीज बांधणे या कामाच्या जागेवर फक्त कांदळवन आहे आणि हे क्षेत्र पूर्ण दलदल युक्त आहे. त्यामुळे या वनक्षेत्रावर अनुसूचित जमातीचे किंवा इतर पारंपारिक वननिवासी यांचे कोणतेही वैयक्तिक दावे अथवा सामूहिक दावे प्रलंबित अथवा निर्णयावर नाहीत. या क्षेत्रावर अनुसूचित जमातीचे किंवा इतर पारंपारिक वननिवासी यांची कोणताही वैयक्तिक वस्ती किंवा स्थानिक रहिवासी नसल्यामुळे वनहक्क बाधित होत नाहीत.



सहा.आयुक्त तथा विभाग अधिकारी  
एफ-विभाग, घणसोली  
नवी मुंबई महानगरपालिका



City Engineer  
Navi Mumbai Municipal Corporation



Sachin

today at 7:21 PM



51

नवी मुंबई महानगरपालिका क्षेत्रांतर्गत घणसोली रोथील पामवीच मार्गावर घणसोली  
ते ऐरोली खाडीवर ब्रीज बांधणे यासाठीच्या वार्ड समिती दि.12/10/2021  
रोजीच्या बैठकीबाबत.

अ.क्र.	उपस्थित अधिकारी यांचे नाव	हुद्दा	आस्थापना	स्वाक्षरी
1	श्री. महेन्द्रसिंग शु. ठोके	सहा. आयुक्त तथा विभाग अधिकारी, एफ विभाग घणसोली.	नवी मुंबई महानगरपालिका	
2	श्री. अरविंद शिंदे	कार्यकारी अभियंता (नारी)	नवी मुंबई महानगरपालिका	
3	श्री. यशवंत कापसे	उप अभियंता (स्या.)	नवी मुंबई महानगरपालिका	
4	श्री. सचिन ठमाळ	कनिष्ठ अभियंता (स्या.)	नवी मुंबई महानगरपालिका	
5	श्री. भोये वाच. एस.	वरिष्ठ अदिवासी विकास निरीक्षक	एकत्मिक अदिवासी विकास प्रकल्प, अदिवासी विकास विभाग, शहापुर ठाणे.	
6	श्री. टाटाकाहंब सोपान मुकडें	वनपरिक्षेत्र अधिकारी	कांदळवन संधारण घटक, नवी मुंबई, घणसोली.	
7	श्री. पालटकर कांकर	वनपरिक्षेत्र अधिकारी	कांदळवन संधारण घटक, नवी मुंबई, ऐरोली.	
8	श्री. डि.सी. चव्हाण	वनपाल वारी, वनपरिक्षेत्र अधिकारी,	नवी मुंबई, कांदळवन संधारण घटक	
9	श्री. डी.डी. मोरे	वनरक्षक घणसोली,	कांदळवन संधारण घटक, नवी मुंबई.	
10	श्री. दिपाली कचरे	तलाठी राज.	घणसोली/ऐरोली ता. जि. ठाणे	
11	श्रीम. छाया डी पातळे श्री. गजग. कोनरे	शिपावाटप अधिकारी, शिपावाटप निरीक्षक	वारी, नवी मुंबई.	

Scanned with CamScanner



Pls take 5 print outs

City Engineer  
Navi Mumbai Municipal Corporation

## Joint Area-Inspection Report

Mauje Ghansoli, Talvali, Dive, Taluka Dist. Thane

Date. 12/10/2021

Navi Mumbai Municipal Corporation has given permission for constructing a bridge from Ghansoli to Airoli creek on Palm beach road under the jurisdiction of Navi Mumbai Municipal Corporation.

With reference to the said proposal, Hon. Commissioner and administrator Navi Mumbai Municipal Corporation has given permission for the proposed work of constructing a bridge from Ghansoli to Airoli creek on Palm beach road on the total of 4.0122 Ha area under Mauje Ghansoli survey no. 109, Mauje Talavali, survey no. 184 and 195 (NM), Mauje Dive survey no. 398 (NM), 308, 90, 95, 399 (NM) as well as Unsurveyed (Unnotified), Taluka Dist. Thane. Representatives of forest department, tribal department, rationing department, revenue department and Navi Mumbai Municipal Corporation were present for inspection of the area to be affected.

Representative of Navi Mumbai Municipal Corporation gave information about the proposed area as well as proposed work.

Representative of Mangrove Cell – Forest Department told that the said area is mangrove area and that since there are no settlements of scheduled tribe or other traditional forest dwellers in the said area, there are no individual or collective claims pending or under process of giving decision in the said area.

Representative of Tribal department said that since there are no settlements of scheduled tribe or other traditional forest dwellers in the said area, there are no individual or collective claims pending or under process of giving decision in the said area.

Representative of Revenue department said that there is no encroachment in the said area and that since there are no settlements of scheduled tribe or other traditional forest dwellers in the said area, there are no individual or collective claims pending or under process of giving decision in the said area.

Officer of the Rationing department said that since there are no settlements in the said area, ration card was not issued to anyone over there.



  
City Engineer  
Navi Mumbai Municipal Corporation.



As per everyone's inspection of the said area, there is only mangrove on the area where the work of constructing bridge from Ghansoli to Airoli creek that falls under Ghansoli division is proposed and this area is totally swampy. That is why there are no individual or collective claims pending or under process of giving decision in this forest area. Since there are no individual settlements of scheduled tribe or other traditional forest dwellers or no local residents in this area, forest rights are not affected.

SD/-


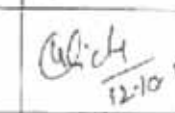


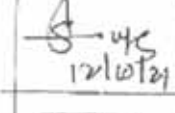

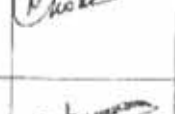
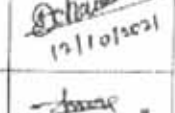


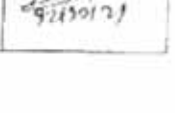
Asstt. Commissioner alias ward Officer  
F-ward, Ghansoli  
Navi Mumbai Municipal Corporation




  
City Engineer  
Navi Mumbai Municipal Corporation.

Name of Project : Diversion for diversion of 4.0122 ha. OF Reserved Forest land and Unnotified Mangrove Forest for construction of the Proposed Ghansoli to Airoli Creek Bridge at Ghansoli, Navi Mumbai, District Thane in the State of Maharashtra.

LIST OF ATTENDANCE FOR JOINT SITE INSPECTION REGARDING FOREST RIGHT ACT, 2006 Date : 12. 10. 2021

Sr. No.	Name	Designation	Representative from Department	Sign
1	Mr. Mahendrasingh Thoke	Assitant Municipal Commissionar (Ghansoli Ward)	Navi Mumbai Municipal Corporation	
2	Mr. Arvind Shinde	Executive Engineer (Vashi Ward)	Navi Mumbai Municipal Corporation	
3	Mr. Yashwant Kapse	Deputy Engineer (Civil)	Navi Mumbai Municipal Corporation	
4	Mr. Sachin Dhamal	Junior Engineer	Navi Mumbai Municipal Corporation	
5	Mr. Bhoys S.G.	Sr. Tribal Development Inspector	Integrated Tribal Development Project Shahapur	
6	Mr. Dadasaheb Kukade	R.F.O. Mangrove cell, Ghansoli	Mangrove cell, Ghansoli	
7	Mr. Vasudev Kokare N.G.	R.F.O. Mangrove cell, Airoli	Mangrove cell, Navi Mumbai	
8	Mr. D.C. Chavhan	Round Officer Mangrove cell	Mangrove cell, Navi Mumbai	
9	Mr. D.D. More	Bit Officer	Mangrove cell, Navi Mumbai	
10	Smt. Dipali Kachare	Talathi	Ghansoli/Airoli Tal & Dist. Thane	
11	Smt. Chhaya Palve Mr. Bhavraj Samvane Rationing Ins	Rationing Officer	Vashi, Navi Mumbai	



City  
Navi Mumbai Municipal Corporation.

जा.क्र. / / 195/2021  
दिनांक :- 12 / 10 / 2021

महत्वाचे:-

प्रति,

सहा.आयुक्त तथा विभाग अधिकारी ,  
एफ-विभाग, घणसोली ,  
नवी मुंबई महानगरपालिका

विषय:- नवी मुंबई महानगरपालिका क्षेत्रांतर्गत घणसोली येथील पामबीच मार्गावर घणसोली ते ऐरोली  
खाडीवर ब्रीज बांधणेबाबत.

संदर्भ:- 1. उपविभागीय अधिकारी, ठाणे उपविभाग, ठाणे यांचे कार्यालय, ठाणे  
क्र.टिडी/टे-4/प्रशासन/व.ह.का./कावि-5075/ 2021, दिनांक 04/10/2021 रोजीचे पत्र.  
2. आपले पत्र जा.क्र.नमुंमपा/वि.अ.(घणसोली)/3720/2021 दि. 08/10/2021

महोदय,

उपरोक्त संदर्भाय विषयान्वये आपण उपस्थित केलेल्या मुद्याबाबत माहिती देत आहोत. मौजे घणसोली सर्व्हे नं. 109 ,  
मौजे - तळवली, सर्व्हे नं. 184 व 195 (NM) , मौजे दिवे सर्व्हे नं. 398 (NM), 308, 90,95, 399 (NM) तसेच  
Unsurveyed (Unnotified) ता.जि.ठाणे येथे कोणाचेही अतिक्रमण नाही तसेच अनुसूचित जमातीचे किंवा इतर पारंपारिक  
वर्नानवासो यांची लोकवस्ती नाही. सदर ठिकाणी कोणतेही वैयक्तिक दावे अथवा सामूहिक दावे प्रलंबित अथवा निर्णयावर  
नाहीत.

*Furkane*  
12/10/2021  
दिपोली दि. खयरे  
तलाठी राजा मणवेंद्र  
ता. जि. ठाणे.



*[Signature]*  
Navi Mumbai Municipal Corporation



Outward No. / / 195/2021

Date: 12/10/2021

Important -

To,

Asstt. Commissioner and ward Officer  
F-Division, Ghansoli  
Navi Mumbai Municipal Corporation

**Subject:** Regarding construction of bridge on Ghansoli to Airoli creek on Pambecch road at Ghansoli under Navi Mumbai Municipal Corporation area

**Reference:** 1. Office of Sub-Divisional Officer, Thane Sub-Division, Thane, Thane

Kr. TD/Ta.-4/ Administration/v.h.ka./kavi-5075/2021, Dated:04/10/2021

2. Your letter Outward No/ NMMC/VA(Ghansoli)/3720/2021 Dateed:08/10/2021

Sir,

We are providing information on the issues raised in the above context. In Mauje - Ghansoli, Survey no. 109, Mauje - Talavali, Survey no. 184 and 195(NM), Mauje - Dive, Survey no. 398 (NM) as well as Unsurveyed (Unnotified) Taluka, District - Thane there is no encroachment and no population of Scheduled Tribes or traditional forest dwellers. No individual or collective claims are pending or pending at this point.

SD/-

Dipali D. Kachare

Talathu - Ghansoli

Taluka District Thane



City Engineer  
Navi Mumbai Municipal Corporation



## शिधावाट्य कार्यालय क्रमांक ४१ फ वाशी

सिडको प्रशासकीय इमारत सेक्टर ०१ वाशी नवी मुंबई ४००७०३

दूरध्वनी क्रमांक ०२२२७८२४८५७ ई-मेल -r041fv.mh@gov.in

क्र.४१फ वाशी/अस्था/२०२१/जा.१७२०

दिनांक-१३.१०.२०२१

प्रति,

मा.सहा.आयुक्त तथा विभाग अधिकारी,

एफ विभाग,घणसोली

नवी मुंबई महानगरपालिका

विषय-नवी मुंबई महानगरपालिका क्षेत्रातील घणसोली येथील पामबीघ

मार्गावर घणसोली ते ऐरोली खाडीवर ब्रीज बांधणेबाबत

सदभ-जा.क्र.नमुमपा/वि.अ.(घणसोली)/३७२०/२०२१ दि.०८.१०.२०२१

महोदय,

मा. मा.सहा.आयुक्त तथा विभाग अधिकारी एफ विभाग,घणसोली,नवी मुंबई महानगर पालिका यांचे पत्र जा.क्र.नमुमपा/वि.अ.(घणसोली)/३७२०/२०२१ दि.०८.१०.२०२१ नुसार जनहक्क कायदा २००६ विहित नमुन्यात प्रमाणपत्र मिळणेबाबत पहिली सभा घणसोली विभाग न न ना.कार्यालयात दि.१२.१०.२०२१ रोजी दुपारी १.०० वाजता झाली.व नंतर १.श्री.महेंद्र सिंग धोके, मा.सहा.आयुक्त तथा विभाग अधिकारी,एफ विभाग नवी मुंबई मनपा, २.श्री.अरविंद शिंदे उपअभियंता, ३.श्री.सचिन ढमाळ,कनिष्ठ अभियंता,नवी मुंबई मनपा, ४.श्री.एस.जी.भोये,वरिष्ठ आदिवासी विकास निरीक्षक शहापूर ठाणे, ५.श्री.डी.सी.चव्हाण,वनपाल वाशी वनक्षेत्र,कांदळवन संधारण घटक नवी मुंबई, ६.श्री.म.दिपाली कचरे,तलाठी सजा,घणसोली यांचे समवेततळवली रुम न.८४ व १९५ (NM),मौजे दिवे सर्वे न.३९८ (NM)३०८,९०,९५,३९९,(NM)एकूण ४.०११२ हेक्टर क्षेत्रातील घणसोली येथील पामबीघ मार्ग ते ऐरोली खाडीवर ब्रीज बांधण्याचा प्रस्तावित करण्याची



City Engineer

Navi Mumbai Municipal Corporation

गाहणी केली असता सदर क्षेत्रात कोणतीही मानवी वसाहत आढळली नाही ,त्यामुळे तेथे शिधापत्रिका वितरणाला प्रसन्न येत नाही.

तथापि शिधापत्रिका हि केवळ शिधाजीन्नस घेण्यासाठी शासकीय दस्तऐवज अ शिधापत्रिका हा वास्तव वहिवाट अथवा हक्क दर्शवण्यात येणारे कागदपत्र नाही शिधापत्रिकेचा अपर वहिवाट अथवा हक्क म्हणून विचार होऊ नये.

आपली विश्वासू



श्रीम सी.डी.पालवे

शिधावटप अधिकारी

शि.का.क्र.४९ फ.वाशी



  
City Engineer  
Navi Mumbai Municipal Corporation.



Kr.41 F vashi/Astha/2021/Ja.1720

Date: 13/10/2021

To,

Asstt. Commissioner and ward Officer  
F-Division, Ghansoli  
Navi Mumbai Municipal Corporation

**Subject** : Regarding construction of bridge on Ghansoli to Airoli creek on Palm Beach Road at Ghansoli in Navi Mumbai Municipal Corporation area

**Reference** : Ja.kr.NMMC/VA(Ghansoli)/3720/2021 Datted 08/10/2021

Sir,

As per the letter of Hon'ble Assistant Commissioner alias ward Officer, Division F, Ghansoli, Navi Mumbai Municipal Corporation Outgoing Number NMMC / VA (Ghansoli) / 3720/2021 Dated: 08/10/2021, the first meeting regarding receipt of certificate in prescribed form of Forest Rights Act 2006 was held on 12/10/2021 at 1.00 pm at Ghansoli Divisional Office.

After that 1) Shri. Mahendra Singh Dhole (Hon'ble Assistant Commissioner alias ward Officer, Department of Navi Mumbai Municipal Corporation), 2) Shri. Arvind Slunde (Deputy Engineer), 3) Shri. Sachin Dhamal (Junior Engineer Navi Mumbai Municipal Corporation) 4) Shri. S. G. Bhoye (Senior Tribal Development Inspector Shahapur Thane), 5) Shri. D.C. Chavan (Forester Vashi Forest Area Kandavan Conservation Component Navi Mumbai) and 6) Mrs. Deepali Kachare (Talathi Saja Ghansoli) inspected the proposed site for construction of bridge on Pambreech Marg to Airoli creek at Ghansoli in an area of 4.0122 ha (Mauje Talwadi Survey No. 184 and 195 (NM) Mauje Dive Survey No. 398 (NM), 308, 90, 95, 399 (NM)). No human settlements have been found in the area, so there is no question of distribution of ration cards.

However, the ration card is only a government document for obtaining ration goods, the ration card is not a document showing actual occupation or claim. The ration card should not be considered as a possession right.

Yours faithfully

SD:-


Shrim. C. D. Palave

Ration Distribution Officer

Sl.Ka.Kr.41 F Vashi



City Engineer  
Navi Mumbai Municipal Corporation

	<b>नवी मुंबई</b> <b>महानगरपालिका</b> भू.क्र. व २, सेक्टर. ए. गोंवर्धनी चौक, दुसरा माळा, नवी, सी.डी.डी. नवी मुंबई ४०० ६१४ दूरध्वनी क्र : २७५७ १७ ३३, २७५७ १७ २८ २७५७ ४० २२ फॅक्स : २७५७ ३७ ८५	<b>Navi Mumbai</b> <b>Municipal Corporation</b> Plot no. 1 & 2, Sector 15 A, Gowardhani chowk, 2 <sup>nd</sup> Floor, C.B.D, Navi Mumbai - 400 614 TEL. No. : 2757 17 33, 2757 17 28 2757 40 22 FAX : 2757 37 85
-----------------------------------------------------------------------------------	----------------------------------------------------------------------------------------------------------------------------------------------------------------------------------------------------------------	------------------------------------------------------------------------------------------------------------------------------------------------------------------------------------------------------------------------------------

ज.क्र.नमूनापा/वि.अ. (उपमहोती) 3020/5022  
 दिनांक : 06/10/2021

महत्वाचे:-

प्रति,

- 1) वनपरिक्षेत्र अधिकारी,  
नवी मुंबई, घणसोली कांदळवन कक्ष, मुंबई.
- 2) वनपरिक्षेत्र अधिकारी,  
ठाणे खाडी फ्लेमिंगो सॅच्युरी, ऐरोली कांदळवन कक्ष, मुंबई.
- 3) प्रकल्प अधिकारी,  
एकात्मिक अदिवासी विकास प्रकल्प  
अदावीसी विकास विभाग, मुरबाड रोड  
शहापुर जि. ठाणे.
- 4) शिधावाटप अधिकारी,  
वाशी, नवी मुंबई.
- 5) तलाठी घणसोली/ऐरोली,  
महसूल विभाग.

Received  
M.M.C.U. Navi Mumbai

महोदय  
31/10/2021  
दिनांक 31/10/2021  
शिधावाटप कार्यालय  
व. व. व. (दर) वाशी

विषय:- वनहक्क कायदा, 2006 अंतर्गत विहित नमुन्यात प्रमाणपत्र मिळणेबाबत.  
 मोने घणसोली सर्व्हे नं. 109, मोने - तळवली, सर्व्हे नं. 184 व 195 (NM), मोने दिवे सर्व्हे नं. 398 (NM), 308, 90,95, 399 (NM) तसेच Unsurveyed (Unnotified) ता.जि.ठाणे

संदर्भ:- उपविभागीय अधिकारी, ठाणे उपविभाग, ठाणे यांचे कार्यालय, ठाणे  
 क्र.टिडो/ट-4/प्रशासन/व.ह.क्र./कार्वा-5075/2021. दिनांक: 04/10/2021 रोजीचे पत्र.

महोदय,

उपरोक्त विषयांकित संदर्भीय पत्रास अनुसरून आपणांस कळविण्यात येते की, मोने घणसोली सर्व्हे नं. 109, मोने - तळवली, सर्व्हे नं. 184 व 195 (NM), मोने दिवे सर्व्हे नं. 398 (NM), 308, 90,95, 399 (NM) तसेच Unsurveyed (Unnotified) ता.जि.ठाणे ह्या ठिकाणी नवी मुंबई महानगरपालिका क्षेत्रांतर्गत घणसोली येथील पायबंद मार्गावर घणसोली ते ऐरोली खाडीवर ब्रॉज बांधणेचे ठरविलेले आहे. त्याअनुषंगाने प्रस्तुतित सर्व्हे नंबर मधील क्षेत्रामध्ये अनुसूचित जमाती व इतर पारंपारिक वननिवासी यांच्या वन हक्क व दावे तपासण्याकरिता याडे सभा मठीत करण्यात आलेली आहे. या खाडे सभेची पहिली सभा घणसोली विभाग कार्यालयात दि. 12/10/2021 रोजी ठिक सकाळी 11.00 वा. आयोजित केलेली आहे. आपणांस विनंती आहे की, आपण या सभेस वेळेवर उपस्थित रहावे, कळावे.

Received

दिनांक 12/10/2021  
 दिवाली दि. कवरे  
 तलाठी सभा घणसोली  
 ता. जि. ठाणे

Received Copy  
 Thane Creek Flamingo Sanctuary  
 Airoli

Date: 12/10/2021



सहा.आयुक्त तथा विभाग अधिकारी  
 एफ-विभाग, घणसोली  
 नवी मुंबई महानगरपालिका

City Engineer  
 Navi Mumbai Municipal Corporation

Outward No./NMMC/Ghansoli ward/3720/2021

Date : 08/10/2021

Important-

To,

1. Forest Area Officer,

Navi Mumbai, Ghansoli Mangrove Cell

2. Forest Area Officer,

Thane Creek Flamingo Century, Airoli Mangrove Cell, Mumbai

3. Project Officer

Integrated Tribal Development Project,

Department of Tribal Development, Murbad Road

Shahapur, District - Thane

4) Ration Officer

Vashi, Navi Mumbai

5) Talathi Ghansoli/ Airoli

Department of Revenue

**Subject** - Regarding obtaining certificate in prescribed form under Forest Rights Act 2006,

(Mauje - Ghansoli, Survey no. 109, Mauje - Talavali, Survey no. 184 and 195(NM), Mauje - Dive, Survey no. 398 (NM) as well as Unsurveyed (Unnotified) Taluka, District - Thane)

**Reference** : Office of Sub-Divisional Officer, Sub-Divisional Thane, Thane

Kr.td/te-4/Administration/FRA/kavi-5075/2021.Leter Dated:04/10/2021



City Engineer  
Navi Mumbai Municipal Corporation.



42  
43

Sir,

Pursuant to the above mentioned reference letter, you are informed that Ghansoli Survey No. 109 Manje Talwadi Survey No. 184 and 195 (NM) Manje Dive Survey No. 398 (NM), 308, 90, 95, 399 (NM) as well as unsurveyed Taluka District Thane. It has been decided to build a bridge from Ghansoli to Airoli creek on Pambeach road at Ghansoli under Navi Mumbai Municipal Corporation area. Accordingly, a ward meeting has been constituted to investigate the forest rights and claims of Scheduled Tribes and other traditional forest dwellers in the area under the proposed survey number. The first meeting of this ward meeting has been held on 12/10/2021 at 11.00 am at Ghansoli office. You are requested to attend this meeting on time.

SD/-

Asstt. Commissioner alias ward Officer  
F-ward, Ghansoli  
Navi Mumbai Municipal Corporation



  
City Engineer  
Navi Mumbai Municipal Corporation.

उपविभागीय अधिकारी, ठाणे उपविभाग, ठाणे यांचे कार्यालय, ठाणे

पत्रव्यवहाराचा पत्ता :- २१७, दुसरा मजला, जिल्हाधिकारी कार्यालय, ठाणे कोर्ट नाका,  
ठाणे (महाराष्ट्र)

ठाणे (पश्चिम ठाणे) ४०० ६०१

दूरध्वनी क्र. : ०२२-२५३४५११०

क्र.टिडी/टे-४/प्रशासन/व.ह.का./कावि-५०७५/२०२१

दिनांक २६/१०/२०२१

प्रति,

सहा.आयुक्त तथा पद निर्देशित अधिकारी

धणसोली प्रभाग समिती, नवी मुंबई महानगरपालिका

**विषय :**नियोजित घणसोली ते ऐरोली क्रिक ब्रिज प्रकल्पाकरिता वनसंवर्धन कायदा १९८०

अंतर्गत तरतुदीनुसार वनहक्क कायदा २००६ नुसार प्रमाणपत्र मिळणेबाबत.

संदर्भ : तहसिलदार (सर्वसाधारण) जिल्हाधिकारी कार्यालय, ठाणे यांचेकडील पत्र

क्र.महा/कार्या-४/टे-२/वहका/एनओसी/सी.आर.क्र.०८/२०२१ दि.२२/०९/२०२१

मा.आयुक्त, नवी मुंबई महानगरपालिका यांनी ठाणे उपविभागातील मौजे घणसांली येथील स.नं.१०९,मौजे तळवली येथील स.नं.१८४, १९५ (NM) व मौजे दिवे येथील स.नं.३९८(NM), ३०८, १०, १५, ३९९(NM) येथील वनजमिनीमध्ये विषयांकोट प्रकल्पाकरिता अनुसूचित जमात व इतर पारंपारिक वननिवासी (वन हक्कांचो मान्यता) अधिनियम २००६ च्या व नियम २००८ तसेच सुधारित नियम २०१२ अंतर्गत प्रस्तावित क्षेत्राकरिता Dwellers Act Certificate मिळणेवावत विनंती अर्ज सादर केलेला आहे. सदर अर्जाच्या अनुषंगाने संदर्भित पत्रावबये सदरचा प्रस्ताव या कार्यालयीस प्राप्त झालेला आहे.

महाराष्ट्र शासन, महसूल व वन विभाग यांचेकडील शासन परिपत्रक वन निवासी एफएल-२०१५/प्र.क्र.१२२/फ-१०, दिनांक २३/०२/२०१६ अन्वये अनुसूचित जमाती आणि इतर पारंपारिक वन निवासी (वनहक्क) कायदा २००६ च्या अमलबजावणी नगरपांचायत/नगरपालिका/महानगरपालिका क्षेत्रात कशा रितीने करावी याबाबत मार्गदर्शन सूचना निर्गमित केल्या आहेत.

उक्त नमूद प्रमाणपत्र मा. जिल्हाधिकारी यांचेकडून पारित करणे करिता आवश्यक कायदेशिरवाची, अधिनियम व शासन निर्णयाचे अवलोकन होऊन कार्यवाही होणे अत्यंत आवश्यक आहे. त्या अनुषंगाने नगर पंचायत/नगर परिषदा/महानगरपालिका क्षेत्रातून नमूद वन जमीनोपावत अनुसूचित जाती व इतर परंपरागत रहिवासी (वनहक्कांची मान्यता) बाबत पुढील अधिनियम/शासन निर्णय विचारात घेणे आवश्यक आहे.

अनुसूचित जमाती व इतर पारंपारिक वननिवासी ( वन हक्कांची मान्यता ) अधिनियम २००६ व नियम २००८, तसेच सुधारित नियम २०१२ च्या अंमलबजावणी करणकरिता, शासनाने नव्याने पारित केलेल्या अनुसूचित जमाती व इतर पारंपारिक वननिवासी (वन कायद्याची मान्यता) अधिनियम-२००६ व नियम-२००८ सुधारणा नियम २०१२ च्या नगर परिषदा/नगर पालिका अंमलबजावणी बाबत शासनाचे आदिवासी विभाग यांचेकडील शासन निर्णय दिनांक ०८ सप्टेंबर २०१५ रोजी पारित केलेला आहे. सदर शासन निर्णयात नमुद केले प्रमाणे वन हक्क कायदा कलम ३ (१) नुसार वैयक्तिक वनहक्कांतर्गत दावेदारास कमाल ४ हेक्टर जमीन धारण करण्याचा अधिकार आहे. तर सामूहिक वनहक्कांतर्गत निस्तार हक्क, गौणवनांपेजाचे अधिकार, पाणवट्यातील मत्स्य व्यवसाय, घराई इ. हक्क प्राप्त झालेले आहे.

Received by  
Anil Bhat  
12/22/21



City Engineer  
Navi Mumbai Municipal Corporation.

शासन निर्णयात नमूद कलम ३ (२) नुसार सार्वजनिक प्रयोजनास्तव १३ वेगवेगळ्या सुविधांसाठी वनजमीन मिळण्याचा हक्क आहे. वनहक्क कायद्याअंतर्गत कलम ४ (३) नुसार अनुसूचित जमाती धारकांची दिनांक १३ डिसेंबर, २००५ पूर्वी वैध दावेदारी व इतर वननिवासी यांच्या बाबतीत १३ डिसेंबर २००५ पूर्वी किमान तीन पिढ्यांपासून (७५ वर्षे) त्यांचे वास्तव्य व उपजीवीका असणे गरजेचे आहे.

नियम १३ मध्ये नमूद केलेल्या पैकी २ पुरावे दाव्यापुष्टीसाठी सादर करणे आवश्यक आहे. तसेच राज्य घटनेचा भाग IX-A कलम २४३ Q अन्वये राज्यांना नगर पंचायत, नगर परिषद, महानगरपालिका स्थापन करण्याची तरतुद आहे. नागरी क्षेत्रात वनहक्क कायद्याच्या अंमलबजावणीच्या अनुषंगाने वनहक्क कायदा, वनहक्क नियम व त्या अंतर्गत दिलेले मार्गदर्शन, स्पष्टीकरण यांच्या नुसार ग्रामसभा या संज्ञेचा अर्थ राज्य घटनेच्या कलम २४३ (S) अंतर्गत स्थापित केली असल्यास वॉर्ड समिती, आणि वॉर्ड समिती स्थापन केली नसल्यास वसाहतीमध्ये आगही वास्तव्य करीत असलेल्या आणि स्पष्टपणे ओळखता येण्यासारख्या त्या वसाहतीमधील प्रौढ रहिवाशांचा समूह असा असेल, आणि जर स्पष्टपणे ओळखता येणारा समूह नसेल तर मोहल्ला सभा किंवा पाडा किंवा टोला यांपैकी जो लहान असले तो असेल असे नमूद आहे.

सदर प्रभाग समितीने (वॉर्ड समितीने) त्या वॉर्ड समिती/मोहल्ला सभा किंवा पाडा किंवा टोला या गावांमध्ये वनहक्क समिती स्थापन करून, त्या वनहक्क समितीतील पाड्यांमध्ये व सदर प्रकल्पामध्ये वांछित होणाऱ्या क्षेत्राबाबत संबंधित वॉर्ड समिती/मोहल्ला सभा किंवा पाडा किंवा टोला या भागातील प्रौढ मतदार यांच्या समवेत त्या सर्व नंबरमधील गाव/पाडे यांमध्ये वनहक्क समितीमधील सदस्यांची सभा (वॉर्ड सभा) घेण्यात यावी.

उक्त नमूद अधिनियम व शासननिर्णयाच्या अनुषंगाने महानगरपालिका क्षेत्रात कायद्याची अंमलबजावणी करणेसाठी पुढीलप्रमाणे कार्यपद्धतीचा अवलंब करणे आवश्यक आहे. राज्य घटनेतील तरतुदीनुसार वॉर्ड समिती/प्रभाग समिती सभा अस्तित्वात आहे. सहाय्यक आयुक्त किंवा वॉर्ड ऑफिसर सदर समितीचे सदस्य सचिव आहेत. सदर समितीत त्या प्रभागात निवडून आलेल्या नगरसेवकांचा समावेश होतो. मुंबई महानगर परिसरातील महानगरपालिका या अ किंवा व वर्ग महानगरपालिकेत आहेत. त्यामुळे प्रभागात देखील मोठ्या भौगोलिक भागाचा समावेश होतो.

विषयांकित वन जमिनोचा प्रस्ताव स्वरुतेने पूर्ण करणेच्या दृष्टीने, कार्यालयीन अधिक्षक दर्जा असलेल्या अधिकाऱ्यांची आपलेकार्यालयामार्फत नेमणूक करण्यात यावी.

नेमणू दिलेल्या कार्यालयीन अधिक्षकाने, उक्त नमूद गावांतील सर्व नंबर मधील गाव/पाडे यांमध्ये वनहक्क समिती स्थापन करण्यात आलेली आहे अगर कसे ? याबाबतची माहिती संकलित करणे, जर वनहक्क समिती स्थापन केलेली असल्यास, त्या वनहक्क समितीतील सदस्यांची नावे घेण्यात यावीत.

नमूद सर्व नंबर व त्यालगत असलेल्या ज्या जमिनोवरील क्षेत्र वांछित होत आहे. अशा जमिनोवर आदिवासी व अनुसूचित जमाती व इतर पारंपारिक वननिवासींच्या वस्ती आहे किंवा कसे ? याबाबत खात्री करण्यात यावी.

वरील सर्व नंबर मधील गावांत/पाड्यात आदिवासी व अनुसूचित जमाती व इतर पारंपारिक वन निवासी असल्यास, त्या गावातील सज्जन/प्रौढ ग्रामस्थांची सभा घेणेत यावी, या करिता मतदार यादीची मदत घेणेत यावी. सदर सभेसाठी एकूण ग्रामस्थांच्या ५० % पेक्षा जास्त सभासद उपस्थित राहतील याची खात्री करण्यात यावी. सदर बैठकीचे सविस्तर इतिवृत्त तयार करणेत यावे व त्यावर उपस्थित असलेल्या सर्व ग्रामस्थांच्या व वनहक्क समितीतील सदस्यांच्या स्वाक्षरी घेणेत यावेत.

तसेच सदर बैठकीमध्ये खालील मुद्द्यांवर सविस्तर विचार विनिमय करून प्रत्येक बाब सविस्तर तपशिलासह इतिवृत्तामध्ये नमूद करणेत यावी.





१) मौजे घणसोली, मौजे तळवली व मौजे दिवे येथील सदर प्रकल्पबाधित जागेत वाडें समिती/मोहल्ला सभा किंवा पाडा टोला या सभेच्या यादीतील सर्व्हे नंबर /गट क्रमांकांमध्ये अनुसूचित जमाती व इतर पारंपारिक वन निवासी (वन हक्कांची मान्यता) अधिनियम २००६ अन्वये वनहक्क दावे प्रलंबित अथवा निर्णयित असल्यास त्याचा तपशिल सर्व्हे नंबर निहाय देण्यात यावा. सदर क्षेत्रात बाधित होणारे संबंधित गावांमधील दावेदारांचे नाव, गाव सर्व्हे नंबर /गट नंबर क्षेत्र नमूद करावे.

२) प्रस्तावित प्रकल्पाची सविस्तर माहिती स्थानिक भाषेमध्ये सदर प्रकल्प बाधित अनुसूचित जमाती व इतर पारंपारिक वन निवासी (वन हक्कांची मान्यता) अधिनियम २००६ अन्वये येणाऱ्या वाडें सभेसमोर मांडली आहे काय?

३) मौजे घणसोली, मौजे तळवली व मौजे दिवे येथील सदर प्रकल्प बाधित क्षेत्रामध्ये वनहक्क दावेदारांच्या जमिनी येतात अगर कसे ? तसेच सदर सर्व्हे नंबरमध्ये काही वन हक्क दावे निर्णयावर प्रलंबित आहे किंवा कसे पाचो खात्री करावी. तसेच प्रकल्प बाधित क्षेत्रामध्ये दाखल वनहक्क दाव्याबाबत निर्णय घेणेकामी वनहक्क समिती, ग्रामसभा/वाडें समिती/मोहल्ला समिती, यांनी वनहक्क कायदा २००६ चे तरतुदी/नियमानुसार कार्यवाही पूर्ण केली आहे काय ? असल्यास सदर सभेचा सविस्तर अहवाल

४) प्रस्तावित वन क्षेत्रावरील हक्क तपासण्याबाबत आयोजित वाडें समिती/मोहल्ला सभा किंवा पाडा किंवा टोला या सभेमध्ये सदस्यांची उपस्थिती ५०% पेक्षा जास्त होती का? वाडें समिती/मोहल्ला सभा किंवा पाडा किंवा टोला या सभेने सदर वन जमीन हस्तांतरणास सहमती दर्शविली आहे का?

५) मौजे घणसोली, मौजे तळवली व मौजे दिवे या सदर प्रकल्पबाधित क्षेत्रामध्ये वनहक्क कायदा २००६ चे कलम ३ (२) नुसार सामूहिक सुविधांकरिता वन जमीन खुली करण्यात आली आहे काय ? याबाबत वनहक्क समिती, ग्रामसभा/वाडें समिती/मोहल्ला समिती यांचेकडील सविस्तर अहवाल

६) सदर प्रकल्पबाधित येथील प्रकल्प बाधित वन क्षेत्रामध्ये आदिम जमाती समूह (कातकरी) आणि कृषीपूर्व समाज यांच्या निवासाचे व निवासस्थानाचे हक्क तसेच सामाजिक धारणाधिकार यांच्या हक्कांना बाधा पोहचते अगर कसे ? याबाबत वनहक्क समिती, ग्रामसभा यांचेकडील सविस्तर अहवाल

उपरोक्त नमूद मुद्द्यांबाबत वाडें सभेमाफत ठराव घेणेत यावा व त्याबाबतचा संपूर्ण तपशिल इतिवृत्तामध्ये नमूद करणेत यावा. सदरचा ठराव व बैठकीचे संपूर्ण तपशिलवारावर इतिवृत्तास प्रभाग समितीची मंजूरी घेऊन सदर प्रस्ताव आपले माफत उपविभागीय स्तरीय समितीकडे आवश्यक त्या कागदपत्र व ठरावाच्या प्रतसह अहवाल सादर करावा. उपरोक्त अहवालासोबत वनहक्काचा अभिलेख मसुदा व सहपत्र (वनहक्क समितीचा पडताळणी निष्कर्ष अहवाल + वाडें सभेचा ठराव + संबंधित सर्व दस्तऐवज) पाठवावे.

शासन निर्णय दिनांक २३/०२/२०१६ नुसार "वन (सवर्धन) अधिनियम, १९८० अंतर्गत प्रस्ताव सक्षम प्राधिकरणास सादर करण्यापूर्वी केंद्र शासनाच्या दिनांक ०५/०७/२०१३ रोजीच्या मार्गदर्शक सूचनांनुसार एकरूपीय प्रकल्पांकरिता परिशिष्ट क्र.१ मधील विहित नमुन्यात व एक रेषांचे प्रकल्प वगळून इतर प्रस्तावांकरिता परिशिष्ट क्र.२ मधील विहित नमुन्यात अनुसूचित जमाती व इतर परंपरागत रहिवासी (वनहक्कांची मान्यता) अधिनियम, २००६ बाबतचे संबंधित जिल्हाधिकारी यांच्या प्रमाणपत्राची पूर्तता प्रकल्प यंत्रणेकडून करून घेऊन प्रस्ताव सक्षम प्राधिकरणास सादर करणेबाबत निर्देश दिलेले आहेत.

वहतांशी प्रकरणी प्रकल्प यंत्रणा FRA-२००६ प्रमाणपत्र अंतिम मान्यतेसाठी सादर करण्यात येईल, असे हमीपत्र देत असतात तथापि अशा प्रस्तावांच्या बाबतीत केंद्र शासनाने FRA-२००६ प्रमाणपत्र सादर झाल्याशिवाय तत्पत्र; मान्यता (in-principle approval) प्रदान करण्यास असमर्थता दर्शविली आहे. सवब, प्रधान मुख्य



City Engineer

Navi Mumbai Municipal Corporation

47

वनसंरक्षक व केंद्रस्थ अधिकारी, महाराष्ट्र राज्य, नागपूर यांनी सदर प्रमाणपत्राची पूर्तता झाल्याशिवाय यापुढे असे प्रस्ताव राज्य शासनास तसेच केंद्र शासनास सादर करू नयेत, असे स्पष्ट निर्देश देण्यात आलेले आहेत. त्यानुसार उपरोक्त शासन निर्णयानुसार वरील नमुद सर्व कार्यवाही पूर्ण केलेशिवाय मा.जिल्हाधिकारी यांना शासनास प्रस्ताव सादर करता येणार नाही, तरी नमुद अधिनियम व शासन निर्णयातील सर्व बाबी व वरील नमुद मुद्दे क्र. १ ते ५ यावर आपले स्वयंस्पष्ट अभिप्रायासह अहवाल या कार्यालयात तात्काळ सादर करावा.

(अविनाश शिंदे)

उपविभागीय अधिकारी,

ठाणे उपविभाग, ठाणे

प्रत - मा.जिल्हाधिकारी ठाणे (कुळवहिवट शाखा) यांना माहितीस्तव सविनय सादर  
प्रत - मंडळ अधिकारी बेलापूर यांना योग्य त्या कार्यवाहीसाठी.  
प्रत - तलाठी घणसोली,

२/-सदरचे पत्र संबंधितास वजाऊन त्याची पोहच या कार्यालयात सादर करावी.

(अविनाश शिंदे)

उपविभागीय अधिकारी,

ठाणे उपविभाग, ठाणे



City Engineer  
Navi Mumbai Municipal Corporation

Kr.td/te-4/prashasan/FRA./kavi-5075/2021

Date: 04/10/2021

To,

The Assistant Commissioner alias ward Officer,  
Ghansoli Divisional Committee, Navi Mumbai Municipal Corporation

**Sub.:** Getting certificate under forest rights act 2006 as per the provision under forest conservation act 1980

**Reference:** Letter from Magistrate (General) Collector's Office, Thane with letter no. kr.masha/karya-4/te-2/vahaka/noc/c.r.kr.08/2021/dt.22/09/2021

Hon. Commissioner, Navi Mumbai Municipal Corporation has requested to receive the Dwellers Act Certificate for proposed area under scheduled tribe and other traditional forest dwellers (approval of forest rights) Act 2006 and Rule 2008 as well as revised rule 2012 for proposed project with respect to forest land at Mauje Ghansoli s. no. 109, Mauje Talvali s. no. 184, 195 (NM) and Mauje Dive s. no. 398 (NM), 308, 90, 95, 399 (NM) of Thane subdivision by submitting an application. With reference to the said application this office has received the said proposal through the referred letter.

Guidelines have been issued about how to implement scheduled tribe and other traditional forest dwellers (forest rights) Act 2006 in areas of town council / municipality / city corporation via government circular forest dweller fl-2015/pr.kr/192/f-10, dated 23/02/2016 with Maharashtra government, revenue and forest department.

It is absolutely necessary to get the required action taken by observing necessary legal matters, acts and government resolution to get the above said certificate passed from Hon. Collector. With this reference, it is necessary to take into consideration the following act / government resolution regarding matters of scheduled tribe and other traditional forest dwellers (approval of forest rights) of forest lands that fall under the jurisdiction of town council / city council / city corporation

For implementation of scheduled tribe and other traditional forest dwellers (approval of forest rights) Act 2006 and rule 2008, as well as revised rule 2012, government has passed the resolution of tribal division on 08 September 2015 regarding implementation of newly passed resolution by government about scheduled tribe and other traditional forest dwellers (approval of forest laws) Act 2006 and rule 2008, revised rule 2012 for town council / city council. As mentioned in the said government resolution, as per article 3 (1) of forest rights act, as per individual forest rights, claimant has a right to hold a maximum of 4 Ha of land. While as per collective forest rights, salvage right, minor forest products right, fishing business by use of waterbodies, grazing, etc., have been obtained.



City Engineer

Navi Mumbai Municipal Corporation



As per the article 3 (2) mentioned in government resolution, right for obtaining forest land for 13 different facilities for public purpose has been given. As per forest rights act's article 4 (3) it is necessary that the scheduled tribe holders have valid claims before 13 December 2005 and other forest dwellers should have their dwelling and livelihood for a minimum of 3 generations (75 years) before 13 December 2005.

Out of those mentioned in rule 13 it is necessary to present 2 proofs in support of the claim. Similarly, under part IX-A article 243 Q of state constitution, a provision to form town council, Municipal council, municipal corporation is given. In order to implement forest rights act in urban area, as per forest rights act, forest rights rules and guidelines and clarification given therein, it is mentioned therein that meaning of the word gramsabha is that if it has been formed article 243 (S) of state constitution, it is ward committee, and if ward committee has not been formed, if it is a cluster of those residing in there even today in those settlements and if there is a cluster of adult residents in such clearly identified settlements, and if there is no such cluster that can be clearly identified, it is to be called mohalla sabha or paada or tola whichever is smaller.

The said division committee should organize a meet (ward meet) of the residents of paadas falling under the jurisdiction of forest rights committee along with adult voters of the respective ward committee / mohalla sabha or paada or tola along with members of respective villages / paadas of that survey number who are from the area that will be affected due to the said project by establishing forest rights committee in respective ward committee / mohalla sabha or paada or tola.

It is necessary to follow the following methodology for implementation of act in the jurisdiction of Municipal corporation in accordance with the said and mentioned act and government resolution. As per the provisions under state constitution ward committee / division committee exists at present. Assistant Commissioner or ward officer is the member secretary of the said committee. Elected corporators of that division are included in the said committee. Municipal corporations in the Mumbai metropolitan area are under A or B class corporations. Hence, large geographical areas are included even in divisions.

With a view to complete the forest land proposal under consideration acceleratively, officer of the grade of office superintendent should be appointed by your office.

Appointed office superintendent should compile the information regarding whether forest rights committee has been formed in the said and mentioned villages / paadas that fall under the given survey numbers. If the forest rights committee has been formed names of the members of that forest rights committee should be taken.



*[Signature]*  
City Engineer  
Navi Mumbai Municipal Corporation

It should be confirmed whether there are any settlements of tribals and scheduled tribes and other traditional forest dwellers on the land being affected under the mentioned survey number as well as those being affected in surrounding area.

If there are tribals and scheduled tribes and other traditional forest dwellers in the villages / paadas falling under above survey number, a meet of adult villagers of that village should be organized. This should be done with the help of voters' list. It should be seen that more than 50% of the total villagers remain present for the said meet. A detail report of the meet should be prepared, and signatures of all the villagers and members of forest rights committee present should be taken on it.

Also, a detail discussion, exchange of thoughts on the following points should be done during the said meet and every aspect should be mentioned in detail in the minutes of meeting.

1. If there are any pending or disposed off claims of scheduled tribe or other traditional forest dwellers (approval of forest rights) under Act 2006 in the list of mentioned project-affected area of Mauje Ghansoli, Mauje Talvali and Mauje Dive, as per the list under survey number / gat number of ward committee / mohalla sabha or paada / tola, their details to be given as per survey numbers. Names of claimant of respective villages, name of village and survey number / gat number area that will be affected is to be mentioned.
2. Has the detail information about proposed project been presented in local languages in front of the ward meet under the mentioned project affected scheduled tribe and other forest dwellers (approval of forest rights) Act 2006?
3. Do lands of forest rights claimants fall under project affected area of Mauje Ghansoli, Mauje Talvali and Mauje Dive, Taluka Dist. Thane? Also, you are requested to confirm whether there are any pending or disposed off forest rights claims under the mentioned survey numbers. Also, whether action has been taken regarding decision for claims received for forest rights in project affected areas by Forest rights committee, gramsabha / ward committee / mohalla committee as per the provisions / rules under forest rights act 2006? If so, detail report of the mentioned meet.
4. Whether the presence of members for the meet organized for checking rights on proposed forest area by forest rights committee, gramsabha / ward committee / mohalla committee was more than 50%? Whether meet of forest rights committee, gramsabha / ward committee / mohalla committee or paada or tola has given their consent for forest land transfer?
5. Whether forest land of the project affected area of Mauje Ghansoli, Mauje Talvali and Mauje Dive, has been made available for common facilities under article 3 (2) of forest rights act 2006? Detail report available with Forest rights committee, gramsabha / ward committee / mohalla committee.



City Engineer  
Navi Mumbai Municipal Corporation

6. Whether the project affected forest area causes any harms to the settlements and rights to settlements as well as social right of lein of primitive group of people (katkari) and society of pre-agriculture time? Detail report of forest rights committee, gramsabha.

A resolution should be undertaken based on the above-mentioned points and its details should be mentioned in the minutes of meeting. A report should be presented by you to the subdivisional level committee along with all the necessary documents and a copy of resolution after obtaining permission from divisional committee on the resolution and detailed minutes of meeting. Draft of records of forest rights and covering letter (conclusion verification report of forest rights committee + resolution of ward committee + all the relevant documents) should be sent along with the above-mentioned report.

As per the government resolution dated 23/02/2016, before presenting the proposal to capable authority under forest (conservation) act, 1980, based on central government's guiding instructions dated 05/07/2013, instructions are given for linear projects in prescribed sample in annexure 1 and in prescribed sample in annexure 2 for scheduled tribe and other traditional dwellers (approval of forest rights) act 2006 for obtaining the certificate of project system from respective collector by excluding linear project.

In most of the cases the project system gives an assurance-deed stating that FRA-2006 certificate will be presented for final approval and hence central government has shown its inability to give in-principle approval for such projects. Meaning, from now on it has been clearly instructed that the Chief conservator of forest and nodal officer, Maharashtra State, Nagpur should not present such proposals to state government as well as central government till the realization of said certificates.

As per this based on the above-mentioned government resolution, Hon. Collector cannot present such proposals to the government before undertaking all the above-mentioned actions. So, you are requested to present a report with your own clear opinion regarding the mentioned act and all the aspects of government resolution and above-mentioned point no. 1 to 5 to this office immediately.

(Avinsh Shinde)  
Subdivisional Officer,  
Thane Subdivision, Thane



  
City Engineer

Navi Mumbai Municipal Corporation



52

Cc: Hon. Collector, Thane (tenancy branch) humbly presented for his information  
Cc: Divisional Officer Belapur for his suitable action  
Cc: Talathi, Gahnsoli

2/- The said letter should be given to the respected persons and its acknowledgement should be submitted to this office.

(Avinsh Shinde)  
Subdivisional Officer,  
Thane Subdivision, Thane



Eng. Shinde  
Navi Mumbai Municipal Corporation



## जिल्हाधिकारी व जिल्हादंडाधिकारी यांचे कार्यालय, ठाणे

( कॅबिनेट शाखा )

प्रमुख कार्यालय - कॅबिनेट शाखा  
पाचवा मांड्या, फोर्टनाका, ठाणे (पश्चिम)

संपर्क क्रमांक : ०२२ - २५३४३६३६  
०२२ - ३५३४१३३३

E-mail - gothane.foresta05@gmail.com

क्र.महा.कार्या.४/टे.२/वहका/एनओसी/सी.आर.क. ८४/२०२१

दिनांक २२/०९/२०२१

प्रति,

उपविभागीय अधिकारी ठाणे,  
उपविभाग ठाणे

5075

उपविभागीय अधिकारी ठाणे विभाग, ठाणे.

टेबल क्र. (II) ~~अधीनस्थ~~

22 SEP 2021

विषय:- नियोजित घणसोती ते एरोली क्रिक व्हिज प्रकल्पाकरीता वनरक्षक कायदा १९८० अंतर्गत तरतुदीनुसार वनहक्क कायदा २००६ नुसार प्रमाणपत्र मिळविबाबत.

संदर्भ:- मा.आयुक्त, नदी मुठई महानगरपालिका यांचेकडील पत्र क्रमांक नमुमपा/रा.अ./४७९१/२०२१, दिनांक ०२/०९/२०२१

संदर्भित विभागातील संदर्भात पत्र व सहपत्राच्या प्रती संघटन जोडून पाठविल्या आहेत.

संदर्भित पत्राचे अग्लोकन करता, सदर प्रकल्पाकरिता वन जमिन मागणी प्रस्तावातील

सादर क्षेत्रासाठी त्यांनी Dwellers Act certificate मिळविबाबत विनंती केली आहे.

तरी सदर प्रकल्प हा एकरीषीय प्रकल्प असल्यामुळे प्रकरणी form 1 मध्ये प्रमाणपत्र देणे आवश्यक असून, त्यानुसार खालील मुद्द्यांनी पुर्वील करून आपला स्वतः/स्वतः अहवाल सादर करावा

१) सदर प्रकल्प बांधील क्षेत्रामध्ये वनहक्क दावेदारांच्या जमिनी येतात अथवा नसे, तसेच राहणीत सा.न. मध्ये काही वनहक्क दावे निर्णयावर प्रलंबीत आहे किंवा कोसे दावी खात्री करावी. तसेच सदर प्रकल्प बांधील क्षेत्रांमध्ये बांधिल वनहक्क दावेदावाबत निर्णय घेण्यासाठी वनहक्क समिती, ग्रामसभा/वाडी सभा, उपविभागीय स्तरीय समिती, जिल्हा स्तरीय समिती यांनी वनहक्क कायदा २००६ चे तरतुदी/ नियमानुसार कार्यवाही पूर्ण केली आहे काय ? असास्वरुप सदर सभेचा सविस्तर अहवाल पृ. क्र. ०१ ते-

२) सदर बांधील क्षेत्रांमध्ये वनहक्क कायदा २००६ चे कलम ३(२) नुसार सन्निहित सुविधाकरिता वन जमिन धुली करण्यात आली आहे काय ? बांधिल वनहक्क जमिनी, ग्रामसभा/वाडी सभा यांचेकडील सविस्तर अहवाल पृष्ठ क्रमांक ०१ ते ----

F.N.A./१६  
नगरपालिका प्रमाणपत्र

असाही मागणी व या निमताने यावर दिले जाणारे सविस्तर प्रमाणपत्र नमुमपा/रा.अ./४७९१/२०२१, पृष्ठ क्र. ०१ ते ०२, दिनांक ०२/०९/२०२१, यावर



City Engineer  
Navi Mumbai Municipal Corporation

- 3) सदर प्रकल्प बांधीत वन क्षेत्रामध्ये आदिम जमाती समुह (कातकरी) आणि कुबीपुर्त समाज वास्तव्यास देण्यासाठी व निवासस्थानाचे हक्क तसेच सामाजिक धारणाधिकार यांच्या हक्कांना बाधा पोहोचते अग्न करणे ? याबाबत वनहक्क समिती, ग्रामसभा/ वार्ड सभा यांचेकडील सविस्तर अहवाल मूळ क्रमांक ०१ ते - - -
- ४) सोळा जोडलेल्या ग्रामसभा या सभेच्या यादीतील स.नं. / गट क्रमांकांमध्ये अनुसूचित जमाती व इतर पारंपारिक वननिवासी ( वनहक्कांशी मान्यता) अधिनियम, २००६ अन्वये वनहक्क दावे प्रत्यक्ष अथवा निर्गदीत आस्थापना यांना तपशील स.नं. निहाय देण्यात यावा.
- ५) सदर क्षेत्रात दाखिल होणारे संबंधित गावामधील दावेदाराचे नांव, गावाचे नांव, स.नं./गट नं क्षेत्र नमुद करावे.

  
अ.र. वी. तवटे,

तहसिलदार (सर्वसाधारण),  
जिल्हाधिकारी कार्यालय ठाणे



  
Navi Mumbai Municipal Corporation



Kr.masha/karya-4/te 2/vhaka/noc/c.r.kr.08/2021

Date: 22/09/2021

To,  
The Subdivisional Officer Thane  
Subdivision Thane.

**Sub.: Obtaining certificate for the planned bridge project from Ghansoli to Airoli creek as per the provisions under forest conservation act 1980 as per forest rights act 2006.**

**Ref.:** Letter from Hon. Commissioner, Navi Mumbai Municipal Corporation with letter no. NMMC/sh.a./4791/2021, dated 09/09/2021


Copy of the subjected reference letter along with covering letter are attached herewith.

Upon observing the said given letter, it is requested to obtain Dwellers Act Certificate for the said area for the said project through the forest land demand proposal.

Since the said project being a linear project, it is necessary to give the certificate in form I; accordingly, you are requested to present your clear opinion report by completing the requirements of the following points.

1. Confirm whether there are lands of any forest rights claimants or no in the said project affected area, also confirm if there are any forest rights claims pending or no in the respected survey number. Also, whether action has been taken regarding decision for claims received for forest rights in project affected areas by Forest rights committee, gramsabha / ward committee / subdivisional level committee / district level committee as per the provisions / rules under forest rights act 2006? If so, detail report of the mentioned meet Page No. 01 to -.
2. Whether forest land of the said project affected area has been made available for common facilities under article 3 (2) of forest rights act 2006? Detail report available with Forest rights committee, gramsabha / ward committee Page no. 01 to -.
3. Whether the project affected forest area causes any harms to the settlements and rights to settlements as well as social right of lein of primitive group of people (katkari) and society of pre-agriculture time? Detail report of forest rights committee, gramsabha / ward committee Page no. 01 to -.
4. If there are any forest rights claims pending or disposed off in the attached list of gramsabha meet's list as in survey number / gat number under scheduled tribe and other traditional forest dwellers (approval of forest rights) act, 2006 its details to be given with respect to survey number.



  
City Engineer  
Navi Mumbai Municipal Corporation

5. Name of claimant of respective village that is affected in the said area, name of village, survey number / gat number, area of the claimant is to be mentioned.

(R. V. Tawate)  
Collector (General)  
Collector's office, Thane



  
City Engineer  
Navi Mumbai Municipal Corporation



## नवी मुंबई महानगरपालिका

## Navi Mumbai Municipal Corporation

कार्यालय : नमुमपा मुख्यालय, पुर्वेड क्र. १,  
किरले वावडवा जवळ, वावडीव जंक्शन, सेक्टर - १५८,  
पो. बी. डी. बेलापुर, नवी मुंबई - ४०० ६१४.  
दुरध्वनी : ०२२-२७५६ ७०७०/१/२/३/४/५  
फॅक्स : ०२२-२७५७७०७०

Head Office: Plot No. 1,  
Near Kille Gaothan, Palmbeach Junction,  
Sector 15A, C.B.D. Belapur, Navi Mumbai - 400 614  
Tel : 022 - 2756 7070 / 1/2/3/4/5  
Fax : 022 - 2757 7070

नमुमपा/स.अ./२०२१  
दि. ०९/०९/२०२१

प्रति,  
जिल्हाधिकारी,  
ठाणे.

विषय: नियोजित घणसोली ते ऐरोली क्रिक ब्रिज प्रकल्पाकरीता वनसंवर्धन कायदा  
१९८० अंतर्गत तरतुदीनुसार वनहक्क कायदा २००६ नुसार प्रमाणपत्र  
मिळणेबाबत, /


संदर्भ : १. मा.महासभेने ठराव क्र. ४१४, दि. २०/०६/२०१८ अन्वये दिलेली प्रशासकीय  
मंजूरी, /

२. मा.अपर प्रधान, मुख्य वनसंरक्षक, कांदळवन कक्षा, मुंबई यांचे दि. २६/०८/२०२१  
रोजीचे पत्र, /

महोदय,

नवी मुंबई महानगरपालिका यांचे मार्फत विषयवर्षित प्रकल्पाकरीता एकूण ४.०१२२ हेक्टर हे  
वनसमीचीनेचे वळतीकरण होणार आहे. वनसंवर्धन कायदा अंतर्गत प्रस्ताव संदर्भ क्र. २ अन्वये अपर  
प्रधान मुख्य वनसंरक्षक तथा केंद्रस्थ अधिकारी, महाराष्ट्र राज्य नागपूर यांना सादर करण्यात आलेला  
आहे. सदर प्रस्तावा अंतर्गत पुढीलप्रमाणे वनजमिन वळतीकरणाचा मागणी केलेला आहे.

अ.क्र.	गाव	तालुका	सर्व्हे क्र.	कांदळवन क्षेत्र हेक्टर मध्ये	वैधानिक दर्जा
१	घणसोली	ठाणे	१०९	०.५२५५	राखीव वन
२	तळवली		१८४	०.६७४५	राखीव वन
			१९५ (NM)	०.१२५३	
३	दिवे		Unsurveyed (Unnotified)	०.११२६	कांदळवन (अविस्तुष्ट नसलेले)
			३९८ (NM)	०.१३६५	राखीव वन
			३०८	२.३९३२	राखीव वन
			९०	०.००४८	कांदळवन (अविस्तुष्ट नसलेले)
			१५	०.०००६	कांदळवन (अविस्तुष्ट नसलेले)
			३९९ (NM)	०.०३९२	राखीव वन
एकूण				४.०१२२	



Collector Office, Thane

CT-21/21361



1631705658337



"जन्म नवी मुंबई महानगरपालिका"



City Engineer  
Navi Mumbai Municipal Corporation



बरील वस्तुस्थिती लक्षात घेता सदर प्रस्तावित वनक्षेत्र वनहक्क कायदा २००६ मधील तरतुदीनुसार सदर क्षेत्राबाबत अनुसूचित व पारंपारिक वनवासी यांचे हक्क आहेत किंवा कसे ? याबाबत केंद्रशासनास प्रमाणित करून अहवाल सादर करणे आवश्यक आहे. सदरचा प्रस्ताव हा एकरंगीय प्रकल्प अंतर्गत वर्गवारी येत आहे.

आपणास विनंती करण्यात येत आहे, की वनहक्क कायदा २००६ (FRA) कायद्या अंतर्गत नियोजित प्रकल्पाकरिता आवश्यक असणारे प्रमाणपत्र या कार्यालयास उपलब्ध करून द्यावे ही विनंती, जेणेकरून सदर लोकोपयोगी प्रकल्पास आवश्यक असणारी केंद्रशासनाची मंजूरी प्राप्त करून घेता येवू शकेल.

(अभिजीत बांगर)

आयुक्त

नवी मुंबई महानगरपालिका

प्रतिलिपी :- विभागीय वनाधिकारी, कांदळवन संधारण घटक यांना माहितीसाठी व कार्यवाहीसाठी रवाना.

22/5/2021



City Engineer  
Navi Mumbai Municipal Corporation

NMMC/sh.a./4791/2021

Date: 09/09/2021.

To,  
The Collector,  
Thane.

**Sub.: Obtaining certificate for the planned bridge project from Ghansoli to Airoli creek as per the provisions under forest conservation act 1980 as per forest rights act 2006.**

**Ref.:** 1. Administrative approval given by Hon. General Assembly as per resolution no. 414, dated 20/06/2018.

2. Letter from Hon. Additional Head, Chief Conservator of Forests, Mangrove Cell, Mumbai dated 26/08/2021.

Dear Sir,

Allotment of the total of 4.0122 Ha of forest land is going to take place by Navi Mumbai Municipal Corporation for the project under consideration. A proposal has been presented via Ref. No. 2 to the Additional Head, Chief Conservator of Forests and Nodal officer, Maharashtra State, Nagpur under the Forest Conservation Act. Through the said proposal, it has been demanded to acquire the following forest land.

Sr. No.	Village	Taluka	Survey No.	Mangrove area in Ha.	Legal status
1	Ghansoli	Thane	109	0.5255	Reserved Forests
2	Talvali		184	0.6745	Reserved Forests
3	Dive		195 (NM)	0.1253	Mangroves (Unnotified)
			Unsurveyed (Unnotified)	0.1126	
			398 (NM)	0.1365	Reserved Forests
			308	2.3932	Reserved Forests
			90	0.0048	Mangroves (Unnotified)
			95	0.0006	Mangroves (Unnotified)
			399 (NM)	0.0392	Reserved Forests
Total				4.0122	

It is necessary to present a certified report to central government stating whether the rights of scheduled and traditional forest dwellers are there as per the provisions



City Engineer  
Navi Mumbai Municipal Corporation

under the forest rights act 2006 about the said area by taking into consideration the above-mentioned facts. The said proposal falls under the category of linear project.

It is requested to you to make the certificate necessary for the planned project under forest rights act 2006 (FRA) available to this office, so that the necessary permission from central government for the said public-utility project can be obtained.

**Abhijit Bangar**  
**Commissioner**  
**Navi Mumbai Municipal Corporation**

Cc: Divisional Forest Officer, Mangrove Conservation Cell, for information and action



  
Navi Mumbai Municipal Corporation