

Justification for locating the project within the forest land

CERTIFICATE FOR COMPENSATORY AFFORESTATION

We undertake to bear the cost of raising and maintenance of Compensatory Afforestation in any of the degraded forest land if any as per the Scheme prepared by the Forest department in connection with diversion of **0.2418 Ha** of Forest land in **Bhadradri Kothagudem** District for **“Diversion of Forest Land for Execution of T-Fiber Project towards laying of Optical Fiber Cable along the road within the existing ROW in Forest Land in Kothagudem Division, Bhadradri Kothagudem District, Telangana State.”** And Escalation charges if any

"Authorized Signatory"


Telangana Fiber Grid Corporation Ltd

CERTIFICATE OF BARE MINIMUM

We hereby certify that the forest land proposed for “**Diversion of Forest Land for Execution of T-Fiber Project towards laying of Optical Fiber Cable along the road within the existing ROW in Forest Land in Kothagudem Division, Bhadradi Kothagudem District, Telangana State.**” is the barest minimum area for the purpose for which it is proposed. I also certify that we will not shift to any area other than the area as mentioned in the proposal. Further, I also certify that no suitable private or Government non forest land is available at the site if any.

“Authorized Signatory”



Telangana Fiber Grid Corporation Ltd

PRESENT REQUIREMENT OF FOREST LAND

“Diversion of Forest Land for Execution of T-Fiber Project towards laying of Optical Fiber Cable along the road within the existing ROW in Forest Land in Kothagudem Division, Bhadradi Kothagudem District, Telangana State.”

Forest Divisions:

Division	Length_m	Width_m	Area_Ha
Kothagudem	5374.33	0.45	0.2418

"Authorized Signatory"

Telangana Fiber Grid Corporation Ltd

DETAILS OF SURVEY INSTRUMENTS USED				
S.NO	NAME OF THE AGENCY	INSTRUMENTS USED	PERSONS INVOLVED	PERIOD OF SURVEY
1	TRENDZ GIS	OmniSTAR/Geomax	Balu	FEB - 2021
			Naresh	

"Authorized Signatory"



Telangana Fiber Grid Corporation Ltd

BEAT DETAILS

"Diversion of Forest Land for Execution of T-Fiber Project towards laying of Optical Fiber Cable along the road within the existing ROW in Forest Land in Kothagudem Division, Bhadradri Kothagudem District, Telangana State."

ID	Division	RF Name	BEAT	SECTION	RANGE	COMP	Length_m	Width_m	Area_Ha
1	Kothagudem	Cheemala padu	Tadikala pudi	Tadikala pudi	Tekulla pally	CHE 16	5374.33	0.45	0.2418
TOTAL							5374.33	0.45	0.2418

"Authorized Signatory"



Telangana Fiber Grid Corporation Ltd

Justification for locating the project within the forest land

CERTIFICATE FOR COMPENSATORY AFFORESTATION

We undertake to bear the cost of raising and maintenance of Compensatory Afforestation in any of the degraded forest land if any as per the Scheme prepared by the Forest department in connection with diversion of **0.2418 Ha** of Forest land in **Bhadradri Kothagudem** District for **“Diversion of Forest Land for Execution of T-Fiber Project towards laying of Optical Fiber Cable along the road within the existing ROW in Forest Land in Kothagudem Division, Bhadradri Kothagudem District, Telangana State.”** And Escalation charges if any

"Authorized Signatory"



Telangana Fiber Grid Corporation Ltd

CERTIFICATE OF BARE MINIMUM

We hereby certify that the forest land proposed for “**Diversion of Forest Land for Execution of T-Fiber Project towards laying of Optical Fiber Cable along the road within the existing ROW in Forest Land in Kothagudem Division, Bhadradi Kothagudem District, Telangana State.**” is the barest minimum area for the purpose for which it is proposed. I also certify that we will not shift to any area other than the area as mentioned in the proposal. Further, I also certify that no suitable private or Government non forest land is available at the site if any.

“Authorized Signatory”



Telangana Fiber Grid Corporation Ltd

PRESENT REQUIREMENT OF FOREST LAND

“Diversion of Forest Land for Execution of T-Fiber Project towards laying of Optical Fiber Cable along the road within the existing ROW in Forest Land in Kothagudem Division, Bhadradi Kothagudem District, Telangana State.”

Forest Divisions:

Division	Length_m	Width_m	Area_Ha
Kothagudem	5374.33	0.45	0.2418

"Authorized Signatory"



Telangana Fiber Grid Corporation Ltd

DETAILS OF SURVEY INSTRUMENTS USED				
S.NO	NAME OF THE AGENCY	INSTRUMENTS USED	PERSONS INVOLVED	PERIOD OF SURVEY
1	TRENDZ GIS	OmniSTAR/Geomax	Balu	FEB - 2021
			Naresh	

"Authorized Signatory"




Telangana Fiber Grid Corporation Ltd

BEAT DETAILS

“Diversion of Forest Land for Execution of T-Fiber Project towards laying of Optical Fiber Cable along the road within the existing ROW in Forest Land in Kothagudem Division, Bhadradri Kothagudem District, Telangana State.”

ID	Division	RF Name	BEAT	SECTION	RANGE	COMP	Length_m	Width_m	Area_Ha
1	Kothagudem	Cheemala padu	Tadikala pudi	Tadikala pudi	Tekulla pally	CHE 16	5374.33	0.45	0.2418
TOTAL							5374.33	0.45	0.2418

"Authorized Signatory"



Telangana Fiber Grid Corporation Ltd

AREA STATEMENT

“Diversion of Forest Land for Execution of T-Fiber Project towards laying of Optical Fiber Cable along the road within the existing ROW in Forest Land in Kothagudem Division, Bhadradi Kothagudem District, Telangana State.”

ID	Duct Type	Duct Dia in mm	RF Name	Mandal	Target_GP	Length_m	Width_m	Area_Ha
1	HDPE	40	Cheemalapadu	Tekulapalle	Mahabubabad ILA	5374.33	0.45	0.2418
TOTAL						5374.33	0.45	0.2418

“Authorized Signatory”

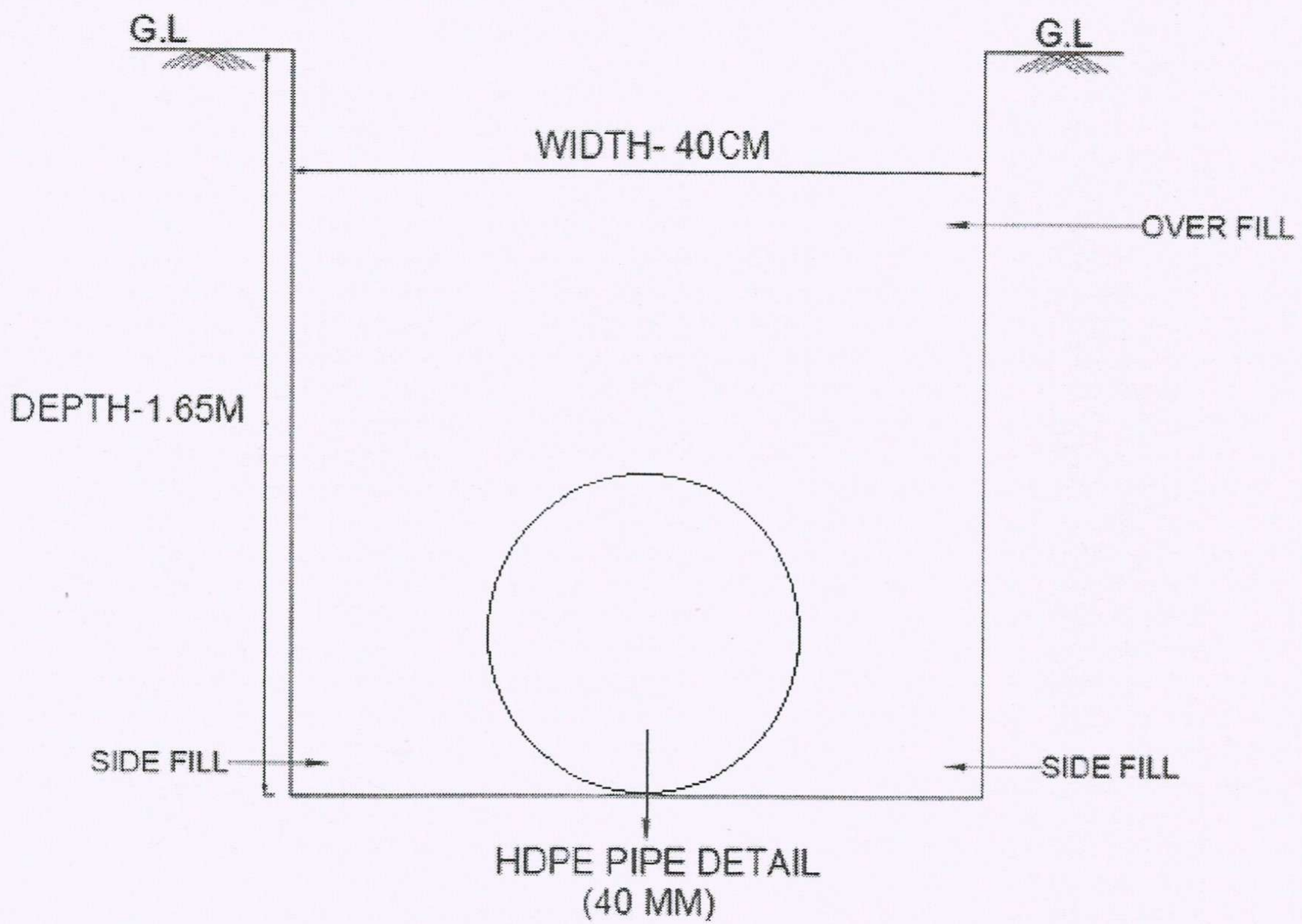


Telangana Fiber Grid Corporation Ltd

AREA 3 10/11/17

CROSS SECTION PLAN WITH DIMENSIONS

“DIVERSION OF FOREST LAND FOR EXECUTION OF T-FIBER PROJECT TOWARDS LAYING OF OPTICAL FIBER CABLE ALONG THE ROAD WITHIN THE EXISTING ROW IN FOREST LAND IN KOTHAGUDEM DIVISION, BHADRADRI KOTHAGUDEM DISTRICT, TELANGANA STATE”



"Authorized Signatory"



Telangana Fiber Grid Corporation Ltd

CERTIFICATE FOR PAYMENT OF NET PRESENT VALUE

We hereby undertake to pay the cost of Net Present Value/Addl.Net Present Value of the Forest Land to be diverted as per orders of the State Government /Government of India and Hon'ble Supreme Courts in this regard, as and when the demand is raised by the Forest Department if any.

"Authorized Signatory"




Telangana Fiber Grid Corporation Ltd

UNDERTAKING FOR PAYMENT OF EXTRACTION CHARGES

We hereby undertake that we are willing to bear the cost of Extraction charges of Tree Growth to be felled in the area proposed for diversion, **“Diversion of Forest Land for Execution of T-Fiber Project towards laying of Optical Fiber Cable along the road within the existing ROW in Forest Land in Kothagudem Division, Bhadradri Kothagudem District, Telangana State.”**, as and when demanded by State Forest Department and escalation charges if any.

"Authorized Signatory"



Telangana Fiber Grid Corporation Ltd