

Area calculation sheet

Name of Project: Stabilization of existing 220 KV single circuit Gladni Udhampur transmission line alongwith realignment on double circuit towers from location no. 158 upto grid station Udhampur

Proposal No. FP/JK/TRANS/155098/2022


Comptt.	Work	Location	Length (In mtrs.)	Width (In mtrs.)	Area (In Sq. mtrs.)	Area (In Ha.)
64a/U	Stabilization of existing 220 KV single circuit Gladni Udhampur transmission line alongwith realignment on double circuit towers from location no.158 upto grid station Udhampur	Gangera	414.30	35	14500.50	1.45
				Total :	14500.50	1.45


Certified that the area has been calculated as per Nishandehi given by the representatives of the User Agency JKPTCL (PDD), Jammu and Kashmir.


User Agency





Executive Engineer
T L M D-VIII (JKPTCL)
Jammu.




J.E.
(Anil Chopra)


Divisional Forest Officer
Udhampur Forest Division
Udhampur


Forest Department
Udhampur Forest Range
Udhampur


Asstt. Executive Engineer
Sub-Division-I, T.L.M.D.-VIII
JKPTCL (PDD)
Jammu