


**FORMAT OF JOINT INSPECTION REPORT FOR FOREST
CONSERVATION ACT 1980
JOINT INSPECTION REPORT**


1. Name of the project : Construction of Connectivity Road.
2. A brief of project : Construction of SPWD road from Singleybong to Bageykhola NH-10 via Lower Singleybong Toribari Simaltar , East Sikkim
3. Date of Joint survey : 08.02.19
4. Participants : Name
 1. Hari Pd. Khanal, B.O. FEWMD.
 2. R.K. Tamang, R & B.
 3. Pratap Singh Rai, President, West Pandem GPU
 4. Yadav Khatiwara, Head Surveyor, Land Revenue Deptt. Sub Division Office, Rangpo
 5. Manoj Rai, HFG, FEWMD.
5. Department : Forest Env. & W.L. Mgt. Department , SPWD, LRDMD
6. Details of land :


Gaucharan	:
Khasmal	:
Reserve forest	: Singleybong R.F.
Any other	:
7. Legal Status of Private land as per 1951-52 record (Details of private land to be attested and attested copy of Cadastral Map). –


8. Item wise breakup of Forest land required : 6'x 3330'=19980 sft. or 0.186 ha.
9. Wildlife Area/National Park Sanctuaries : No.
10. Types of Vegetation : Top Canopy, Middle Canopy and Ground Flora : Top and Middle canopy
11. Density of crops (in %) : - < 4
12. No. of felling of trees/ poles and Forest produce involved or not, if yes indicate details of plot etc. – 10 No. of trees and 17 No. of poles at Singleybong R.F.
13. Topography of project area, soil type forest area : Terrain with mixed vegetation/ Clayee soil.
14. Brief observation of inspection team : The construction of road will serve as a vital link for the people of Upper Singleybong, L/Singleybong, Simaltar, Toribari, Bageykhola and the road will be a boon to the inhabitants and as well as for the overall socio-economic development of the area .
15. Sketch map of proposed project area showing details alignments : Topo map is enclosed herewith.
16. Enumeration list of trees/poles/shrubs and medical herbs etc. : Enumeration list of trees & poles attached herewith.
- 17..Any other aspect related to project and Forest area : There shall not be wildlife disturbance within the above mentioned area.


Krishna Chandra Dahal
 RANGE OFFICER
 Singtam (T) Range



L.B. Chettri
 Block Officer
 Rangpo (T) Block


Hari Pr. Kharel
 Block Officer
 Rangpo (T) Block
 BLOCK OFFICER
 GROUP B & C
 FOREST DEPT
 GOVT OF SIKKIM


R.K. Tamang
 R & B Deptt.


Yadav Khatiwara
 Head Surveyor
 Sub-Division office
 Govt. of Sikkim
 L.R. Deptt.


Pratap Singh Rai
 President
 West Pandem GPU
 02 West Pandem
 East Sikkim


Mahesh
 HF957