

ਵਲੋਂ

ਵਣ ਮੰਡਲ ਅਫਸਰ,
ਹੁਸ਼ਿਆਰਪੁਰ।

ਸੇਵਾ ਵਿਖੇ

ਨੰਬਰ/ਐਫ.ਸੀ.ਏ. 483
ਮਿਤੀ 30.05.2022
ਵਧੀਕ ਪ੍ਰਧਾਨ ਮੁੱਖ ਵਣ ਪਾਲ (ਐਫ.ਸੀ.ਏ.),
ਅਤੇ ਨੋਡਲ ਅਫਸਰ (ਐਫ.ਸੀ.ਏ.),
ਪੰਜਾਬ, ਐੱਸ.ਏ.ਐੱਸ. ਨਗਰ।

ਵਿਸ਼ਾ

Diversion of 0.912 ha of forest land for laying of optical fiber cable from Sham Churassi to Dosarka Chowk to Tanda Chowk, Total Length=20200 Meter under Forest Division & Distt. Hoshiarpur (Proposal No. FP/PB/OFC/39754/2019)

ਹਵਾਲਾ:

ਆਪ ਜੀ ਦਾ ਪੱਤਰ ਨੰ: File No. FOREST-FCA0FC3H/5/2020-FCA/I/126559/2021 ਮਿਤੀ 05-01-2021.

- ਉਪਰੋਕਤ ਵਿਸ਼ੇ ਦੇ ਸਬੰਧ ਵਿੱਚ ਆਪ ਜੀ ਵੱਲੋਂ ਹਵਾਲੇ ਅਧੀਨ ਪੱਤਰ ਰਾਹੀਂ ਲਗਾਏ ਗਏ ਇਤਰਾਜ਼ ਹੇਠ ਲਿਖੇ ਅਨੁਸਾਰ ਦੂਰ ਕਰਕੇ ਦਸਤਾਵੇਜ਼ ਆਨਲਾਈਨ ਪੋਰਟਲ ਤੇ ਪਾਰਟ-2 ਦੇ ਅਡੀਸ਼ਨਲ ਇਨਫਰਮੇਸ਼ਨ ਡਿਟੇਲ ਵਿੱਚ ਅਪਲੋਡ ਕਰਨ ਉਪਰੰਤ ਸੂਚਨਾ ਵਣ ਕੰਜਰਵੇਸ਼ਨ ਐਕਟ ਦੀ ਧਾਰਾ 2 ਅਨੁਸਾਰ ਸਿਫਾਰਿਸ਼ ਸਹਿਤ ਪ੍ਰਵਾਨਗੀ ਲਈ ਭੇਜੀ ਜਾਂਦੀ ਹੈ:-
- 1) ਪਾਰਟ 1 ਅਤੇ ਸੋਧੇ ਹੋਏ ਪਾਰਟ 2 ਦੀ ਹਾਰਡ ਕਾਪੀ ਆਨਲਾਈਨ ਪੋਰਟਲ ਦੇ ਪਾਰਟ-2 ਦੀ ਅਡੀਸ਼ਨਲ ਇਨਫਰਮੇਸ਼ਨ ਡਿਟੇਲ ਵਿੱਚ ਅਪਲੋਡ ਕਰ ਦਿੱਤੀ ਗਈ ਹੈ।
 - 2) ਯੂਜਰ ਏਜੰਸੀ ਨੇ ਸੋਧਿਆ ਹੋਇਆ ਲੇਅ ਆਊਟ ਪਲੈਨ ਸਬਮਿੱਟ ਕਰ ਦਿੱਤਾ ਹੈ, ਜੋਕਿ ਆਨਲਾਈਨ ਪੋਰਟਲ ਦੇ ਪਾਰਟ-2 ਦੀ ਅਡੀਸ਼ਨਲ ਇਨਫਰਮੇਸ਼ਨ ਡਿਟੇਲ ਵਿੱਚ ਅਪਲੋਡ ਕਰ ਦਿੱਤਾ ਗਿਆ ਹੈ।
 - 3) ਰਾਜ ਸਰਕਾਰ ਦੇ ਆਦੇਸ਼ਾਂ ਅਨੁਸਾਰ ਸਾਈਟ ਇੰਸਪੈਕਸ਼ਨ ਰਿਪੋਰਟ ਆਨਲਾਈਨ ਪੋਰਟਲ ਦੇ ਪਾਰਟ-2 ਦੀ ਅਡੀਸ਼ਨਲ ਇਨਫਰਮੇਸ਼ਨ ਡਿਟੇਲ ਵਿੱਚ ਅਪਲੋਡ ਕਰ ਦਿੱਤੀ ਗਈ ਹੈ।
 - 4) ਵਣ ਪਾਲ, ਨਾਰਥ ਸਰਕਲ, ਪੰਜਾਬ, ਹੁਸ਼ਿਆਰਪੁਰ ਜੀ ਦੇ ਦਫਤਰ ਵੱਲੋਂ ਪਾਰਟ-3 ਪ੍ਰਾਪਤ ਹੋਣ ਤੇ ਆਨਲਾਈਨ ਪੋਰਟਲ ਦੇ ਪਾਰਟ-2 ਦੀ ਅਡੀਸ਼ਨਲ ਇਨਫਰਮੇਸ਼ਨ ਡਿਟੇਲ ਵਿੱਚ ਅਪਲੋਡ ਕਰ ਦਿੱਤਾ ਜਾਵੇਗਾ।
 - 5) ਯੂਜਰ ਏਜੰਸੀ ਵੱਲੋਂ ਕੀਤੀ ਵਾਇਰਲੇਸ਼ਨ ਸਬੰਧੀ 07-03-2019 ਨੂੰ ਡੇਮੋਜ਼ ਰਿਪੋਰਟ ਕੱਟੀ ਗਈ ਸੀ, ਜਿਸ ਦਾ ਨਿਪਟਾਰਾ ਹੋ ਚੁੱਕਾ ਹੈ। ਯੂਜਰ ਏਜੰਸੀ ਨੇ ਪੀ.ਡਬਲਯੂ.ਡੀ. ਵਿਭਾਗ ਤੋਂ ਮਿਤੀ 12-02-2019 ਰਾਹੀਂ ਐੱਨ.ਓ.ਸੀ. ਵਾਇਰਲੇਸ਼ਨ ਸਮੇਂ ਤੋਂ ਪਹਿਲਾਂ ਪ੍ਰਾਪਤ ਕੀਤਾ ਹੋਇਆ ਹੈ। ਇਸ ਲਈ ਯੂਜਰ ਏਜੰਸੀ ਨੂੰ ਵਾਇਰਲੇਸ਼ਨ 0.0020 ਹੈਕਟਰ ਵਣ ਰਕਬੇ ਦੀ 2 ਗੁਣਾ ਪੀਨਲ ਸੀ.ਏ. ਭਾਵ 0.0040 ਹੈਕਟਰ ਚੱਕ ਸਾਧੂ ਪੀ.ਐੱਫ. ਹੱਦਬਸਤ ਨੰ: 503 ਵਿਖੇ ਪ੍ਰੋਜੈਕਟ ਕੀਤੀ ਜਾਂਦੀ ਹੈ। ਇਸ ਸਬੰਧੀ ਸੋਧਿਆ ਪਾਰਟ-2, ਸਾਈਟ ਇੰਸਪੈਕਸ਼ਨ ਰਿਪੋਰਟ, ਡਿਟੇਲ ਵਾਇਰਲੇਸ਼ਨ ਰਿਪੋਰਟ, ਪੀਨਲ ਸੀ.ਏ. ਸਕੀਮ, ਕੇ.ਐੱਮ.ਐੱਲ. ਵਾਇਲ ਸਮੇਤ ਲੈਂਡ ਸੁਟੋਬਿਲਟੀ ਸਰਟੀਫਿਕੇਟ, ਡੀ.ਜੀ.ਪੀ.ਐੱਸ. ਮੈਪ ਆਦਿ ਆਨਲਾਈਨ ਪੋਰਟਲ ਦੇ ਪਾਰਟ-2 ਦੀ ਅਡੀਸ਼ਨਲ ਇਨਫਰਮੇਸ਼ਨ ਡਿਟੇਲ ਵਿੱਚ ਅਪਲੋਡ ਕਰ ਦਿੱਤੇ ਗਏ ਹਨ। ਇਸ ਤੋਂ ਇਲਾਵਾ ਆਪ ਜੀ ਦੇ ਪੱਤਰ ਨੰ: 13388-404 ਮਿਤੀ 31-03-2022 ਅਨੁਸਾਰ ਲੈਂਡ ਬੈਂਕ ਦਾ ਅਨੁਲੱਗ (ਓ) ਅਤੇ (ਅ) ਵੀ ਨਾਲ ਨੱਥੀ ਹੈ।
 - 6) ਯੂਜਰ ਏਜੰਸੀ ਨੇ ਆਈ.ਡੀ.ਐੱਫ.ਸੀ. ਫਸਟ ਬੈਂਕ ਲਿਮਟਿਡ ਵੱਲੋਂ ਜਾਰੀ 5,05,750/-ਰੁਪਏ ਦੀ ਬੈਂਕ ਗਰੰਟੀ BG No. LOBG401012104453 ਮਿਤੀ 15-09-2021 ਸਬਮਿੱਟ ਕੀਤੀ ਹੈ ਜੋਕਿ ਆਨਲਾਈਨ ਪੋਰਟਲ ਦੇ ਪਾਰਟ-2 ਦੀ ਅਡੀਸ਼ਨਲ ਇਨਫਰਮੇਸ਼ਨ ਡਿਟੇਲ ਵਿੱਚ ਅਪਲੋਡ ਕਰ ਦਿੱਤੀ ਗਈ ਹੈ।
- ਉਪਰੋਕਤ ਤੋਂ ਇਲਾਵਾ ਭਾਰਤ ਸਰਕਾਰ ਦੀਆਂ ਗਾਈਡਲਾਈਨਜ਼ ਮਿਤੀ 28.03.2019 ਦੇ ਪੈਰਾ 4.2 ਵਿੱਚ ਦਰਜ ਸ਼ਰਤਾਂ ਬਾਰੇ ਐਂਡਰਟੇਕਿੰਗ ਯੂਜਰ ਏਜੰਸੀ ਵੱਲੋਂ ਸਬਮਿੱਟ ਕੀਤੀ ਗਈ ਹੈ ਜੋਕਿ ਆਨਲਾਈਨ ਪੋਰਟਲ ਦੇ ਪਾਰਟ-2 ਦੀ ਅਡੀਸ਼ਨਲ ਇਨਫਰਮੇਸ਼ਨ ਡਿਟੇਲ ਵਿੱਚ ਅਪਲੋਡ ਕਰ ਦਿੱਤੀ ਗਈ ਹੈ।

ਵਣ ਮੰਡਲ ਅਫਸਰ,
ਹੁਸ਼ਿਆਰਪੁਰ।



ਪਿੱਠ ਐਕਟ ਨੰਬਰ 483-86 ਮਿਤੀ 30.05.2022


ਇਸ ਦੀ ਇੱਕ ਨਕਲ :-

- 1) ਵਣ ਪਾਲ, ਨਾਰਥ ਸਰਕਲ, ਪੰਜਾਬ, ਹੁਸ਼ਿਆਰਪੁਰ ਜੀ ਨੂੰ ਤਜੀਵਜ ਦੇ ਦਸਤਾਵੇਜ਼ ਉਕਤ ਅਨੁਸਾਰ ਆਨਲਾਈਨ ਪੋਰਟਲ <https://parivesh.nic.in> ਵਿੱਚ ਅਪਲੋਡ ਕਰਨ ਉਪਰੰਤ ਸੂਚਨਾ ਅਗਲੇਰੀ ਯੋਗ ਕਾਰਵਾਈ ਲਈ ਭੇਜੀ ਜਾਂਦੀ ਹੈ।
- 2) ਵਣ ਰੇਂਜ ਅਫਸਰ, ਹਰਿਆਣਾ ਨੂੰ ਭੇਜ ਕੇ ਲਿਖਿਆ ਜਾਂਦਾ ਹੈ ਕਿ ਐੱਫ.ਸੀ.ਏ 1980 ਤਹਿਤ ਪ੍ਰਵਾਨਗੀ ਤੋਂ ਬਿਨਾਂ ਯੂਜਰ ਏਜੰਸੀ ਨੂੰ ਵਣ ਰਕਬਾ ਗੈਰ ਵਣ ਮੰਤਵ ਲਈ ਵਰਤਣ ਨਾ ਦਿੱਤਾ ਜਾਵੇ।
- 3) ਵਣ ਰੇਂਜ ਅਫਸਰ, ਹੁਸ਼ਿਆਰਪੁਰ ਨੂੰ ਸੂਚਨਾ ਤੇ ਜ਼ਰੂਰੀ ਕਾਰਵਾਈ ਲਈ ਭੇਜ ਕੇ ਲਿਖਿਆ ਜਾਂਦਾ ਹੈ ਕਿ ਇਸ ਦਫਤਰ ਦੇ ਪੱਤਰ ਨੰ: 5868-72 ਮਿਤੀ 28-02-2022 ਦੀਆਂ ਹਦਾਇਤਾਂ ਅਨੁਸਾਰ ਪ੍ਰੋਜੈਕਟ ਕੀਤੀ ਸੀ.ਏ. ਸਾਈਟ/ਸਕੀਮ ਦਾ ਰਿਕਾਰਡ ਵੀ ਮੁਕੰਮਲ ਤੌਰ ਤੇ ਮੈਨਟੇਨ ਰੱਖਿਆ ਜਾਵੇ। ਲੈਂਡ ਬੈਂਕ ਡਿਟੇਲ ਬਾਰੇ ਅਨੁਲੱਗ (ਓ) ਅਤੇ ਅਨੁਲੱਗ (ਅ) ਵੀ ਮੈਨਟੇਨ ਰੱਖਿਆ ਜਾਵੇ।
- 4) M/s Reliance Jio Infocom Limited, C-135, Phase-8, Industrial Area, Mohali (Email address: reliancepunjab69@gmail.com) ਨੂੰ ਭੇਜ ਕੇ ਲਿਖਿਆ ਜਾਂਦਾ ਹੈ ਕਿ ਐੱਫ.ਸੀ.ਏ 1980 ਤਹਿਤ ਪ੍ਰਵਾਨਗੀ ਪ੍ਰਾਪਤ ਹੋਣ ਤੋਂ ਬਿਨਾਂ ਵਣ ਰਕਬਾ ਗੈਰ ਵਣ ਮੰਤਵ ਲਈ ਨਾ ਵਰਤਿਆ ਜਾਵੇ।

ਵਣ ਮੰਡਲ ਅਫਸਰ,
ਹੁਸ਼ਿਆਰਪੁਰ।

PROPOSED LAYOUT PLAN FOR LAYING UNDER GROUND OFC CABLE ALONG THE ROAD SHAM CHOURASSI CHOWK TO HOSHIARPUR (TANDA CHOWK) TOTAL ROUTE-20200M

LEGENDS	
	MH
	PROPOSED OFC



Divisional Forest Officer
Hoshiarpur Forest Division
Hoshiarpur



Full Title of the Project: Diversion of 0.912 ha of forest land for laying of optical fiber cable from Sham Churassi to Dosarka Chowk to Tanda Chowk KM 0 to 20.200 Total Length=20200 Meter under Forest Division & Distt. Hoshiarpur.

File No. : _____

Date of Proposal: _____

PART – II

(To be filled by the concerned Deputy Conservator of Forests)

State Serial No. of Proposal

7	Location of their Project/ scheme:-		
i	State/ Union territory		PUNJAB
ii	District:		HOSHIARPUR
iii	Forest Division		HOSHIARPUR FOREST DIVISION
iv	Area of forest land proposed for diversion (in Ha)		0.912 Ha.
v	Legal status of forest		Strip Forest (Protected Forest)
vi	Density of vegetation		Nil
vii	Species wise (scientific names) and diameter class wise enumeration of trees (to be enclosed. in case of irrigation/hydle projects enumeration at FIR, FIR-2 meter & FRI-4 meter also to be enclosed		Nil
viii	Brief note on vulnerability of the forest area to erosion		This Area is not vulnerable
ix	Approximate distance of proposed site for division from boundary of forest		Approximate 1 KM
x	Whether forms part of National Park, Wildlife Sanctuary biosphere reserve, tiger reserve elephant corridor. etc (if So` the detail of the area and comments of Chief Wild life Warden to be annexed)		No
xi	Whether any rear and endangered unique species flora & fauna found in the area if so detail thereof		No
xii	Whether any protected archaeological/ heritage site/defense/establishment or any other important monument is located in the area. If so` the detail there of with N.O.C from competent authority, if required		No
8	Whether the requirement of forest land as proposed by the user agency in col 2 of Part -1 in unavoidable and breast minimum for the project. If No, recommended area item wise with detail of alternative examined		The requirement of forest land for diversion is bear minimum as per the requirement of "Indian Road Congress Rules".
9	Whether any work with violence of the act has been carried out (Yes/No). If Yes detail of the same enclosed period of work done action taken on erring officials. Whether work in violation is still in progress		Yes (Detailed Violation Report attached)


D:\FCA (Samudhi) Forests\Clearance\in FCA Cases\Hird Copies\0.912 ha OFC Sham Churassi to Tanda Chowk, Division 0.912 Ha.doc

Divisional Forest Officer
Hoshiarpur Forest Division
Hoshiarpur
30/05/2022

10		Detail of compensatory afforestation scheme:-	
	i	detail of Non Forest Area / degraded forest Area identified for compensatory afforestation, It's distance from adjoining forest no of patches , size of each patch	N/A
	ii	Map showing No Forest / degraded forest area identified for compensatory afforestation and adjoining forest boundaries	N/A
	iii	Detail compensatory afforestation scheme including species to be planted to be implementing agency, time schedule, cost structure , etc.	N/A
	iv	Total financial outlay for 02 Times PCA Scheme for Worked Out Area 0.0020 Ha x 2 (0.0040 Ha) per Ha. For 7-10 Year	Rs. 2278/-
		Net Present value	N/A
		G Total	Rs. 2278/-
	v	Certificates from competent authority regarding stability of area identified for compensatory afforestation and from management point of view (To be signed by concerned Deputy Conservation of Forests).	Attached
11		Site inspection report of the DCF(To be enclosed) especially highlighting facts asked in col 7(xi, xii) 8 and 9 above	Attached
12		Division /District profile	
	i	Geographical area of the district (in Ha.)	336500 Ha.
	ii	Forest area of the District (in Ha.)	109000 Ha.
	iii	Total forest area diverted since 1980 with number of cases	No of cases: 142, Area 3079.671 Ha.
	iv	Total compensatory afforestation stipulated in the district/ division since 1980 on (c) Forest land including penal compensatory afforestation, (d) Non-forest land.	1460.433 Ha. 40.492 Ha.
	v	Progress of compensatory afforestation as on (date) on © forest land (d) non forest land	31-12-2021 1148.846 Ha. 40.492 Ha
13		Specific recommendation of the DCF for acceptance of otherwise of the proposal with reason	Use agency has committed violation on 07-03-2019 in this case. User agency has got PWD NOC on dated 12-02-2019 before violation. So, for this violation, 2 times PCA of the affected area 0.0020 Ha, which is 0.0040 ha is recommended as per Punjab Govt. & GOI Instructions.

Date.....

Place. Hoshiarpur.


Divisional Forest Officer
Hoshiarpur Forest Division
Hoshiarpur
30/05/2022

Full Title of the Project: Diversion of 0.912 ha of forest land for laying of optical fiber cable from Sham Churassi to Dosarka Chowk to Tanda Chowk KM 0 to 20.200 Total Length=20200 Meter under Forest Division & Distt. Hoshiarpur.

File No. : _____

Date of Proposal: _____

CHECK LIST SERIAL NUMBER: 16

SITE INSPECTION REPORT NOT BELOW THE RANK OF DCF
(For the Forest land to be diverted under FCA)

A proposal has been received by this office from **M/s Reliance Jio Infocom Limited, C-135, Phase-8, Industrial Area, Mohali** for diversion (under FCA-1980) of 0.912 ha. of forest land for non forestry purpose. The subject envisages the use of forest land for **Diversion of 0.912 ha of forest land for laying of optical fiber cable from Sham Churassi to Dosarka Chowk to Tanda Chowk KM 0 to 20.200 Total Length=20200 Meter under Forest Division & Distt. Hoshiarpur.** The site inspection of the land involved in the proposal has been done by me on dated 07/04/2022

On inspection of the site, it is found that the land required by the user agency is a forest area measuring **0.912 Ha.**

The requirement of forest land as proposed by the user agency in Col. 2 of part-I is unavoidable and is barest minimum required for the project.

Whether any rare/ endangered/ unique species of flora and fauna found in the area. If so, the details thereof.-Nil

Whether any protected archaeological/ heritage site/ defence establishment or any other important monument is located in the area. If so, the details thereof with NOC from the competent authority, if required.-Nil

(a) The user agency has not violated the provisions of Forest (Conservation) Act, 1980 and no work has been started without proper sanction.

(b) **It has been found that the user agency has violated the Forest (Conservation) Act, 1980 provisions. A detailed report as per para 1.9 of Chapter 1, Part C of Hand-book of Forest (Conservation) Act, 1980 is attached).**

(Note: Whichever of the above is applicable should be shown in bold letters)

Use agency has committed violation on 07-03-2019 in this case. User agency has got PWD NOC on dated 12-02-2019 before violation. So, for this violation, 2 times PCA of the affected area 0.0020 Ha, which is 0.0040 ha is recommended as per Punjab Govt. & GOI Instructions.

Place. Hoshiarpur.

Date.....


Divisional Forest Officer
Hoshiarpur Forest Division
Hoshiarpur
30/05/2022

Full Title of the Project:- Diversion of 0.912 ha of forest land for laying of optical fiber cable from Sham Churassi to Dosarka Chowk to Tanda Chowk KM 0 to 20.200 Total Length=20200 Meter under Forest Division & Distt. Hoshiarpur.


File No. : _____

Date of Proposal: _____

DETAIL REPORT OF VIOLATION

The User agency is having their premises by digging the 20 pits adjoining the protected strip for laying of Optical Fibre Cable, which is violation of Forest Laws. Thus, user agency has committed an offence under the Forest Acts. The concerned field staff of the Forest Department has Chalked a Damage Report No. 194033 Dated 07-03-2019, damage report have compounded from user agency and amount deposited in Govt. treasury. Concerned field staff directed to user agency for regularize the case under Forest Conservation Act 1980 as per law. The user agency has himself confessed his guilt voluntarily and applied the case for permission under FCA 1980.

User agency has committed violation on 07-03-2019 in this case. User agency has got PWD NOC on dated 12-02-2019 before violation. So, for this violation, 2 times PCA of the affected area 0.0020 Ha, which is 0.0040 ha is recommended as per Punjab Govt. & GOI Instructions.


Divisional Forest Officer
Hoshiarpur Forest Division
Hoshiarpur
30/05/2022

Full Title of the Project: Diversion of 0.912 ha of forest land for laying of optical fiber cable from Sham Churassi to Dosarka Chowk to Tanda Chowk KM 0 to 20.200 Total Length=20200 Meter under Forest Division & Distt. Hoshiarpur.

File No. : _____

Date of Proposal: _____

CHECK LIST SERIAL NUMBER: 6 (i) & (v)


"SCHEME FOR PENAL COMPENSATORY AFFORESTATION"

Detailed scheme for Penal Compensatory Afforestation 0.0040 ha for 2 Times of affected forest area 0.0020 to be carried out in lieu of 0.912 Ha. forest area to be diverted for **Diversion of 0.912 ha of forest land for laying of optical fiber cable from Sham Churassi to Dosarka Chowk to Tanda Chowk KM 0 to 20.200 Total Length=20200 Meter under Forest Division & Distt. Hoshiarpur.**

1. **Details of degraded forest land/non-forest land:-**
District **Hoshiarpur** Village **Chak Sadhu, PF**
Tehsil : **Hoshiarpur**
Name of Forest Division **Hoshiarpur** Range **Hoshiarpur**
Block/Compartment/Survey No.: **H.B. No. 503**
Area to be afforested= 2 Times PCA of affected area $0.0020 \times 2 = 0.0040$ Ha
2. **Description of the Area**
 - I) Whether the site selected for Compensatory Afforestation is a land bank or not : **Yes.**
 - II) If the CA site is other than the land bank, reasons be given : **---**
 - III) In case of non- forest area identified for CA, then what is the distance of CA site from the adjoining forest boundary:

 - IV) Soil type : **Medium.**
 - V) Topography :
 - (a) **Hilly/Undulating/Plain**
 - (b) **Slope: Steep/Medium/Gentle**
 - VI) Whether the area is bearing any root stock of vegetation: **NIL**
3. **Plantation Model:-**

Copy of the approved Compensatory Afforestation Scheme/Model showing component - wise physical and financial break up to be enclosed


Divisional Forest Officer
Hoshiarpur Forest Division
Hoshiarpur 30/05/2022

Schedule of plantation of Programme:-**Detail of year wise breaking of requirement of funds is as under:-**

Year	Area (in Ha.)	Rate/Ha.	Total Amount
Plantation with Current Year Mtc.	0.0040	218050.41	872.20
1st Year Maintenance	0.0040	85418.18	341.67
2nd Year Maintenance	0.0040	53652.74	214.61
III rd Year Maintenance	0.0040	49913.82	199.66
IV th Year Maintenance	0.0040	46267.62	185.07
V th Year Maintenance	0.0040	6980.79	27.92
VI th Year Maintenance	0.0040	6980.79	5252.00
VII th Year Maintenance	0.0040	6980.79	27.92
VIII th Year Maintenance	0.0040	6980.79	27.92
IX th Year Maintenance	0.0040	6980.79	27.92
X th Year Maintenance	0.0040	6980.79	27.92
Total	0.0040	495187.53	1980.75
Over Head expenses 5%	0.0040	24759.38	99.04
Wage Enhancement @ 10%	0.0040	49518.75	198.08
G. Total	0.0040	569465.66	2277.86
Or Say	0.0040	569466	2278

3. Technical details:-

Technical Details of Compensatory Afforestation Scheme Are As Follows:-

- General Details:-
- Spacing:-
- Species:-
- Plantation Method:-
- Soil And Moisture Conservation Works:-
- Protection (Fencing, Watch Man, People's Participation Etc.)
- Proposed Monitoring Mechanism:-
- Any Other Information:

Date:

Place : Hoshiarpur


Divisional Forest Officer
Hoshiarpur Forest Division
Hoshiarpur 30/05/2022

Daily Wage Base Rate @ 328 Current Revised rate @ 383.56

Plants Per Hectare : 1000 Nos.

© WCA (Singapore) Pte. Ltd. Clear and concise use of WCA Country Board Copyright 2012 by WCA. Short title may be found (Chen) 2. Terms PCA Scheme for Worked Out Areas 6 (2012)


Scanned with CamScanner

Sr. No.	Name of Work	Unit	Qty.	Unit Cost (in Rs.)	Amount
9	Weeding & Hoeing (Three)	100 No.	3000	418.08	12542.41
10	Application of Insecticide (2 Times)	100 No.	1000	47.95	479.45
11	Application of Fertilizers (2 Times)	100 No.	1000	47.95	479.45
12	Hand Watering (6 Times)	100 No.	6000	418.08	25084.82
13	Rejungle Clearance (2 Times)	Per Ha.	1	2780.81	2780.81
14	Restubbing of Kana	Per Ha.	0.25	31381.76	7845.44
15	Watch & Ward for every 10 Ha. (10 Months)	Man Year	1/10 Man Yr.	9972.56	6980.79
16	Repair of Barbed Wire	L/s			5846.95
17	POL & Machinery	L/s			5846.95
18	Material and Supply	L/s			5846.95
	Sub Total				85418.18
	2nd Year Maintenance				
1	Cost of raising plants for 15% replacement	1 No.	150	23.39	3508.17
2	Reopening of Pits 150 x 0.60 x 0.60 x 0.40	1 m3	21.6	69.73	753.09
3	Refilling of pits with earth in other soils 150x 0.60 x 0.60 x 0.40	1 m3	21.6	32.12	346.93
4	Loading & Unloading of Plants	1 No.	75	2.88	215.75
5	Carriage of Plants Wastage = 75 avg. distance upto 10 Km.)	500 No.	1	229.43	229.43
6	Spreading of plants pit to pit	100 No.	75	153.42	115.07
7	Re-Planting to plants	100 No.	75	267.90	200.92
8	Spot Irrigation	100 No.	75	239.73	179.79
9	Weeding & Hoeing (Twice)	100 No.	2000	418.08	8361.61
10	Hand Watering (5 Times)	100 No.	5000	239.73	11986.25
11	Rejungle Clearance (2 Times)	Per Ha.	1	2780.81	2780.81
12	Pruning to Plants	100 No.	100	453.27	453.27
13	Watch & Ward for every 10 Ha.	Man Year	1/10 Man Yr.	9972.56	6980.79
14	Repair of Barbed Wire	L/s			5846.95
15	POL & Machinery	L/s			5846.95
18	Material and Supply	L/s			5846.95
	Sub Total				53652.74
	3rd Year Maintenance				
1	Cost of raising plants for 10% replacement	1 No.	100	23.39	2338.78
2	Reopening of Pits 100 x 0.50 x 0.50 x 0.40	1 m3	10	6973.07	502.06
3	Refilling of pits with earth in other soils 100 x 0.50 x 0.50 x 0.30	1 m3	7.5	32.12	231.29
4	Loading & Unloading of Plants	1 No.	100	2.88	287.67
5	Carriage of Plants 50 avg. distance upto 10 Km.)	100 No.	100	1.17	116.94
6	Spreading of plants pit to pit	100 No.	100	153.42	153.42
7	Re-Planting to plants	100 No.	100	267.90	267.90
8	Spot Irrigation	100 No.	100	239.73	239.73
9	Weeding & Hoeing (thrice)	100 No.	2000	418.08	8361.61
10	Hand Watering (8 Times)	100 No.	5000	239.73	11986.25
11	Pruning to Plants 20%	100 No.	200	453.27	906.53
12	Watch & Ward for every 10 Ha.	Man Year	1/10 Man Yr.	9972.56	6980.79
13	Repair of Barbed Wire	L/s			5846.95
14	POL & Machinery	L/s			5846.95
15	Material and Supply	L/s			5846.95
	Sub Total				49913.82
	4th Year Maintenance				
1	Cost of raising plants for 5% replacement	1 No.	50	23.39	1169.39
2	Reopening of Pits 50 x 0.50 x 0.50 x 0.40	1 m3	5	6973.07	502.06
3	Refilling of pits with earth in other soils 100 x 0.50 x 0.50 x 0.30	1 m3	3.75	32.12	231.29
4	Loading & Unloading of Plants	1 No.	50	2.88	143.84
5	Carriage of Plants 50 avg. distance upto 10 Km.)	100 No.	50	1.17	58.47

© PCA (National Forests Clearance) and CA Cases Hand Copied by UIC, South Charatti, for Tanka Chawki 2 Times PCA Scheme for Worked Out Area

Divisional Forest Officer
Hoshiarpur Forest Division
Hoshiarpur 30/05/2022

Sr. No.	Name of Work	Unit	Qty.	Unit Cost (in Rs.)	Amount
6	Spreading of plants pit to pit	100 No.	50	153.42	76.71
7	Re-Planting to plants	100 No.	50	267.90	133.95
8	Spot Irrigation	100 No.	50	239.73	119.86
9	Weeding & Hoeing (thrice)	100 No.	2000	418.08	8361.61
10	Hand Watering (8 Times)	100 No.	4000	239.73	9589.00
11	Pruning to Plants 30%	100 No.	300	453.27	1359.80
12	Watch & Ward for every 10 Ha.	Man Year	1/10 Man Yr.	9972.56	6980.79
13	Repair of Barbed Wire	L/s			5846.95
14	POL & Machinery	L/s			5846.95
15	Material and Supply	L/s			5846.95
	Sub Total				46267.62
	5th Year Maintenance				
1	Watch & Ward for every 10 Ha. (10 Motnts)	Man Year	1/10 Man Yr.	9972.56	6980.79
	Sub Total				6980.79
	6th Year Maintenance				
1	Watch & Ward for every 10 Ha. (10 Motnts)	Man Year	1/10 Man Yr.	9972.56	6980.79
	Sub Total				6980.79
	7th Year Maintenance				
1	Watch & Ward for every 10 Ha. (10 Motnts)	Man Year	1/10 Man Yr.	9972.56	6980.79
	Sub Total				6980.79
	8th Year Maintenance				
1	Watch & Ward for every 10 Ha. (10 Motnts)	Man Year	1/10 Man Yr.	9972.56	6980.79
	Sub Total				6980.79
	9th Year Maintenance				
1	Watch & Ward for every 10 Ha. (10 Motnts)	Man Year	1/10 Man Yr.	9972.56	6980.79
	Sub Total				6980.79
	10th Year Maintenance				
1	Watch & Ward for every 10 Ha. (10 Motnts)	Man Year	1/10 Man Yr.	9972.56	6980.79
	Sub Total				6980.79
	Total				495187.53
	Over Head expenses 5%				24759.38
	Wage Enhancement @ 10%				49518.75
	G. Total				569465.66
	Comp. Aff. Scheme for 1.00 Ha.				569465.66
	Or Say				569466
Cost of 02 Times PCA Scheme for Worked Out Area 0.0020 Ha x 2 (0.0040 Ha) per Ha. For 7-10 Year		Ha.	0.0040	569466	2278
Total=					2278


 Divisional Forest Officer
 Hoshiarpur Forest Division
 Hoshiarpur

30/05/2022

Full Title of the Project: Diversion of 0.912 ha of forest land for laying of optical fiber cable from Sham Churassi to Dosarka Chowk to Tanda Chowk KM 0 to 20.200 Total Length=20200 Meter under Forest Division & Distt. Hoshiarpur.

File No. : _____


Date of Proposal: _____

CHECK LIST SERIAL NUMBER: 6 (ii)

LAND SUITABILITY CERTIFICATE BY THE DFO

This is to certify that 0.0040 Ha land/Polygon (D.G.P.S. Map attached) bearing **H.B. No. 503** of village **Chak Sadhu, PF** Tehsil & District Hoshiarpur is suitable for plantation. This area is identified for Compensatory Afforestation 2 Times PCA of affected area $0.0020 \times 2 = 0.0040$ Ha from the management point of view it is free from all the sorts encumbrances and encroachments. This site is proper suitable for CA plantation.

Date.....
Place Hoshiarpur.


Divisional Forest Officer
Hoshiarpur Forest Division
Hoshiarpur
30/05/2022

Full Title of the Project: Diversion of 0.912 ha of forest land for laying of optical fiber cable from Sham Churassi to Dosarka Chowk to Tanda Chowk KM 0 to 20.200 Total Length=20200 Meter under Forest Division & Distt. Hoshiarpur.

File No. : _____

Date of Proposal: _____

CHECK LIST SERIAL NUMBER: 6 (iii)

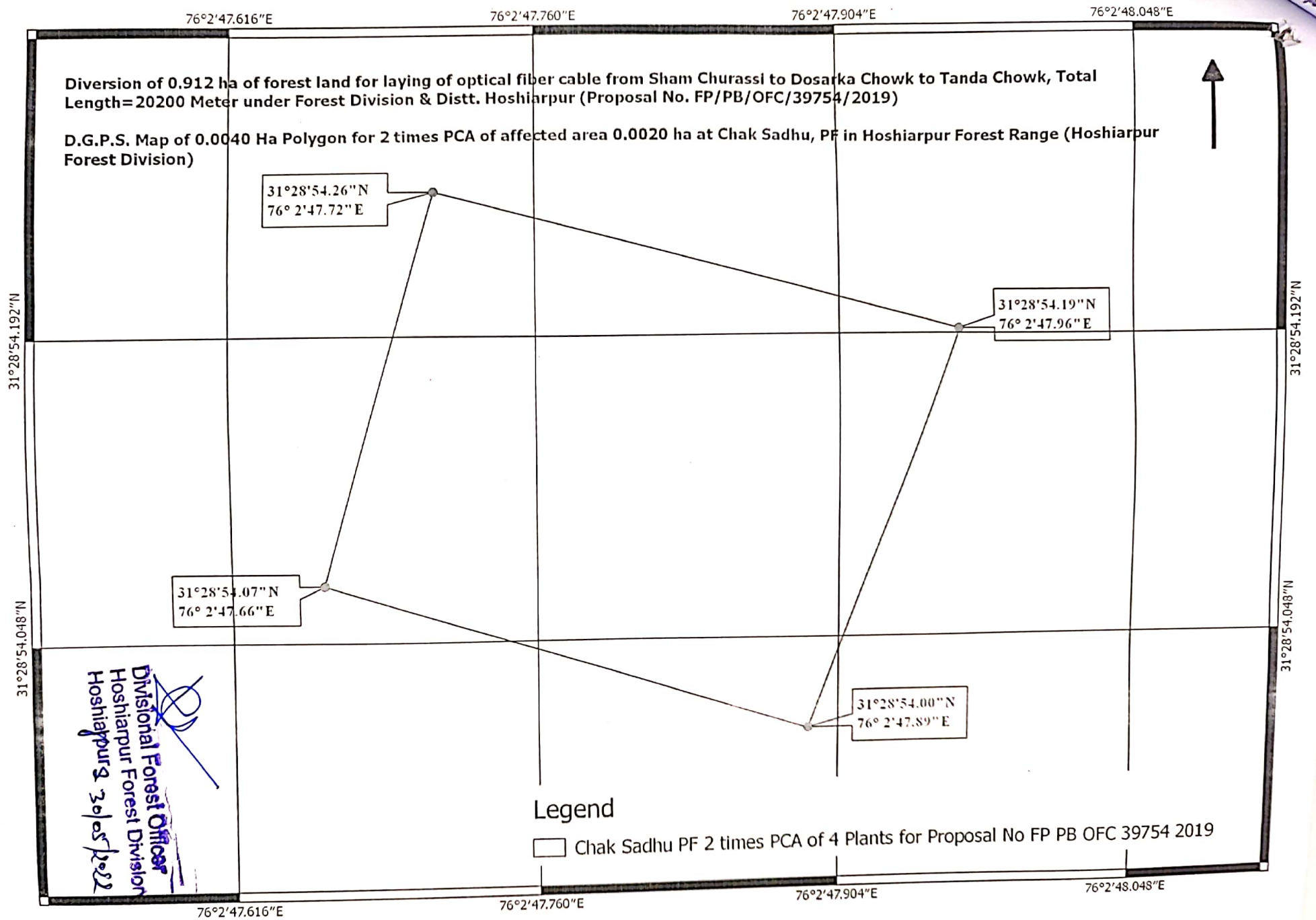
LOCATION MAP

Location Map of Non-forest/Degraded Forest Area identified for Penal Compensatory Afforestation for 2 Times PCA of affected forest area $0.0020 \times 2 = 0.0040$ Ha in lieu of the proposal for **Diversion of 0.912 ha of forest land for laying of optical fiber cable from Sham Churassi to Dosarka Chowk to Tanda Chowk KM 0 to 20.200 Total Length=20200 Meter under Forest Division & Distt. Hoshiarpur.**

Village: **Chak Sadhu, PF Tehsil Hoshiarpur District: Hoshiarpur, Forest Division Hoshiarpur, Forest Range:-Hoshiarpur Block No./Compartment No./Survey No.:- H.B. No. 503 Area:- 2 Times PCA of affected area $0.0020 \times 2 = 0.0040$ Ha**

Map attached of the area to be taken for Compensatory Afforestation.



Divisional Forest Officer
Hoshiarpur Forest Division
Hoshiarpur 30/05/2022



ਅਨੁਲੱਗ (ੳ)

ਲੈਂਡ ਬੈਂਕ ਸਬੰਧੀ declaration

ਵਣ ਮੰਡਲ ਹੁਸ਼ਿਆਰਪੁਰ ਵਿੱਚ ਚੱਕ ਸਾਧੂ ਜੰਗਲ ਦਾ ਪਲਾਂਟੇਸ਼ਨ ਯੋਗ ਰਕਬਾ 19 ਹੈਕਟਰ ਅਤੇ ਪਾਲੀਗਨ ਦਾ ਏਰੀਆ 20 ਹੈਕਟਰ ਹੈ, ਨੂੰ Forest Clearance Act, 1980 ਦੇ ਛੋਟੇ ਕੇਸਾਂ ਲਈ ਸੀ.ਏ ਦੀਆਂ ਪਲਾਂਟੇਸ਼ਨਾਂ ਲਈ ਲੈਂਡ ਬੈਂਕ declare ਕੀਤਾ ਜਾਂਦਾ ਹੈ। ਇਹ ਲੈਂਡ ਬੈਂਕ ਕੇਵਲ ਛੋਟੇ ਐਫ.ਸੀ.ਏ ਦੇ ਕੇਸਾਂ ਦੀਆਂ ਸੀ.ਏ ਪਲਾਂਟੇਸ਼ਨਾਂ ਲਈ ਹੀ ਵਰਤਿਆ ਜਾਵੇਗਾ ਅਤੇ ਇਥੇ ਹੋਰ ਕਿਸੇ ਸਕੀਮ ਤਹਿਤ ਪਲਾਂਟੇਸ਼ਨ ਨਹੀਂ ਕੀਤੀਆ ਜਾਣਗੀਆਂ। ਇਹ ਲੈਂਡ ਬੈਂਕ ਹਾਲ ਦੀ ਘੜੀ open/degraded forest ਦੀ category ਵਿੱਚ ਪੈਂਦਾ ਹੈ।


ਵਣ ਮੰਡਲ ਅਫਸਰ,
ਹੁਸ਼ਿਆਰਪੁਰ ੳ'

Name of Land Bank (Give Name of Forest) : Chak Sadhu

Detail of Land Bank (Compartment or RD etc) : Chak Sadhu, Forest

Area of land bank 20 ha (as per Polygon)

Area available for Plantation : 19 ha

Detail of all cases where CA sites have already been proposed in Land Bank.

Sr, No	Online proposal No	Name of Division	Name of Proposal	Total area available for C.A (in ha)	Total previous proposed CA areas (in ha)	Proposed C.A area in the present case (in ha)	Balance CA area (in ha) (5-6-7)
1	2	3	4	5	6	7	8
1	FP/PB/Approach/143321/2021	Hoshiarpur	FP/PB/Approach/143321/2021- Diversion area of 0.025 ha of forest land for approach access road to Godown situated at village Sukhiabad, Near Dhobighat Chowk, Tehsil & Distt. Hoshiarpur (Punjab), under Hoshiarpur Forest Division	19	0	0.200	18.800
2	FP/PB/Approach/32709/2018	Hoshiarpur	FP/PB/Approach/32709/2018-Diversion area of 0.0038 ha. of forest land for approach road to St. Joseph's Convent School for The President Catholic Institute of Carmelite Sisters Jalandhar situated at village Chauni Kalan on Hoshiarpur to Chandigarh road, Tehsil & District Hoshiarpur under Hoshiarpur Forest Division.	19	0.200	0.138	18.662
3	FP/PB/Approach/152743/2022	Hoshiarpur	FP/PB/Approach/152743/2022- Diversion area of 0.0060 ha of forest land for approach access road to MS/HSD Retail Outlet HPCL (Jalandhar Retail Regional Office) at Village Purhian on Hoshiarpur road to Phagwara Road. WML, KM 4-5 (LHS) Tehsil and Distt Hoshiarpur Punjab under Forest Division Hoshiarpur	19	0.338	0.100	18.562
4	FP/PB/Others/185/2009	Hoshiarpur	Diversion Of 0.25 Hectare Of forest land in favour Of Executive Engineer, Drainage Division, Hoshiarpur for making of Bandh & Providing Studs having H.B No. 466, Vill. Manhota under Forest Division & Distt. Hoshiarpur, Punjab. (Online proposal No. FP/PB/Others/185/2009)- regarding	19	0.438	0.500	18.062
5	FP/PB/Approach/146634/2021	Hoshiarpur	FP/PB/Approach/146634/2021- Diversion area of 0.0102 ha of forest land for approach access road to B-Site Retail Outlet at part of Khasra No. 18/8/4/1, 18/90/3/1 of Indian Oil Corporation Limited, (Jalandhar Division Office) at Village Hariana (WML) from SH 24 to Dholwaha Road, (L.H.S.), Tehsil and Distt Hoshiarpur Punjab under Hoshiarpur Forest Division	19	0.938	0.100	17.962

Detail of Present Proposal

Sr, No	Online proposal No	Name of Division	Name of Proposal	Total area available for C.A (in ha)	Total previous proposed CA areas (in ha)	Proposed C.A area in the present case (in ha)	Balance CA area (in ha) (5-6-7)
1	2	3	4	5	6	7	8
1	FP/PB/OFC/39754/2019	Hoshiarpur	Diversion of 0.912 ha of forest land for laying of optical fiber cable from Sham Churassi to Dosarka Chowk to Tanda Chowk, Total Length=20200 Meter under Forest Division & Distt. Hoshiarpur (Proposal No. FP/PB/OFC/39754/2019) Two Times PCA Scheme for Worked Out Area 0.0020 Ha x 2 =0.0040 Ha	19	1.038	0.0040	17.958

Divisional forest Officer,
Hoshiarpur.

30/05/2022

Covering Letter for Bank Guarantee Issuance

Date : 15/09/2021

To,
Divisional Forest Officer, Bassi Janna
Near Vann Chetna Park,
Hoshiarpur, Pin Code-146001

Dear Sirs,

BG No.	LOBG401012104453
Date of Issue	15/09/2021
Amount of BG	INR 505,750.00
Expiry Date	14/09/2022
Claim Expiry Date	14/09/2023
Name & Address of the Applicant	JIO DIGITAL FIBRE PRIVATE LIMITED 101 SAFFRON NR CENTRE POINT PANCHWATI 5 RASTA AMBAWADI AHMEDABAD 380006

1. We forward herewith the above Inland Bank Guarantee in original issued by us in your favour.
2. The above guarantee is issued subject to the condition that the bank's liability is restricted to the amount mentioned above and in the said guarantee. Our guarantee shall remain in force till the expiry date. Unless a demand or claim under the guarantee is made on the bank in writing and delivered to the bank on or before the Expiry/Claim expiry date, the bank shall be discharged from all liability under the said guarantee thereafter.

Please Note :

3. The beneficiary in their own interest should verify the genuineness of this guarantee from following office of the bank in writing.

IDFC FIRST BANK LIMITED, Ground Floor, Sco No. 169-170, Sector 8c, Madhya Marg, Chandigarh- 160009

4. BG confirmation can also be sought by sending email to Chandigarh.branch@IDFCBANK.COM and WBO.AHMEDABAD@IDFCBANK.COM.

For IDFC FIRST Bank Limited


Authorised Signatory

Name: Kamal Singh
Designation: D B M
Employee Code: 159175



For IDFC FIRST Bank Limited


Authorised Signatory

Name: SUMESH KUMAR
Designation: T D O
Employee Code: 45202




सत्यमेव जयते

INDIA NON JUDICIAL Chandigarh Administration

e-Stamp

Certificate No. : IN-CH30433671850900T
 Certificate Issued Date : 15-Sep-2021 12:50 PM
 Certificate Issued By : chdalchai
 Account Reference : IMPACC (GV)/ chimpsp07/ E-SAMPARK SEC-17/ CH-CH
 Unique Doc. Reference : SUBIN-CHCHIMPSP0760704296722194T
 Purchased by : RAJ KUMAR
 Description of Document : Article 5 Agreement or Memorandum of an agreement
 Property Description : Not Applicable
 Consideration Price (Rs.) : 0
 (Zero)
 First Party : IDFC FIRST BANK LTD
 Second Party : JIO DIGITAL FIBRE PRIVATE LTD
 Stamp Duty Paid By : JIO DIGITAL FIBRE PRIVATE LTD
 Stamp Duty Amount(Rs.) : 100
 (One Hundred only)



-----Please write or type below this line-----

This non-judicial stamp paper forms an integral part of Bank Guarantee no. LOBG401012104453 issued by IDFC FIRST Bank Limited on 15-Sep-2021 in favour of Divisional Forest Officer, Bassi Janna on behalf of JIO DIGITAL FIBRE PRIVATE LIMITED for an aggregate amount of INR 505,750.00 on terms and conditions as prescribed herein.

For IDFC FIRST Bank Limited

For IDFC FIRST Bank Limited

Authorised Signatory

Authorised Signatory

Name: Kanwar Singh
 Designation: DDM
 Employee Code: 155202



Name: Sumeet Kumar
 Designation: TSO
 Employee Code: 115202

1. This non-judicial stamp certificate should be verified at 'www.shcilestamp.com' or using e-Stamp Mobile App of Stock Holding.
 2. The onus of checking the legitimacy is on the users of the certificate.
 3. In case of any discrepancy please inform the Competent Authority.

BG No.: LOBG401012104453
Issue Date: 15-09-2021

1 BG No : LOBG401012104453
2 BG Amount : (Rs) 5,05,750/-
3 BG Issue Date : 15-09-2021
4 Expiry Date : 14-09-2022
5 Claim Expiry Date : 14-09-2023

6 To
7 Divisional Forest Officer,
8 Bassi Janna, Near Vann Chetna Park
9 Hoshiarpur
10 Pin Code-146001

11 BANK GUARANTEE

12 In consideration of agreement for laying O. F. C. along the route Adampur-Hoshiarpur for Section
13 on Shamchurassi to Dusharka to Tanda Chowk Hoshiarpur. In the State of Punjab between
14 Divisional Forest officer Bassi Janna, Near Vann Chetna Park, Hoshiarpur -146001. (hereinafter
15 called the Principal) and head projects "Jio Digital Fibre Private Limited, 101, Saffron, Nr.
16 Center Point, Panchwati 5 Rasta, Ambawadi, Ahemdabad-380006, Gujrat." (hereinafter called
17 Contractor) We, IDFC FIRST Bank Limited, a company constituted under the Companies Act'2013
18 and deemed to be a banking company under the Banking Regulation Act'1949 having its
19 Registered Office KRM Tower, 7th Floor, No. 1, Harrington Road, Chetpet, Chennai - 600 031,
20 Tamil Nadu, India and branch Office at IDFC FIRST Bank Limited, 2nd floor, sco no. 169-170,
21 sector 8c, madhya marg, chandigarh- 160009 hereby undertake to pay the principal an amount
22 not exceeding Rs.5,05,750/- (Rupees Five Lakh Five Thousand Seven Hundred Fifty Only) against
23 any loss or damage caused to or suffered or would be suffered by the principal, by reasons of
24 any breach of the terms or conditions contained in the said agreement.

25 1. We, IDFC FIRST Bank Limited do hereby undertake to pay the amount due and payable under
26 this guarantee without any demur, merely on a demand from the principal stating that amount
27 claimed is on account of making good and executed trench for laying of underground cable of
28 proper filling and compaction, as to restore the land in the same condition as it was before
29 digging the trench, debris/loose earth produced due to execution of trenching. However our
30 liability under this guarantee shall be restricted to Rs.5,05,750/- (Rupees Five Lakh Five
31 Thousand Seven Hundred Fifty Only). We undertake to pay the principal any money so demanded
32 notwithstanding any dispute or disputes raised by the contractor(s) in any suit or proceeding
33 pending before any court or tribunal relating there our liability under this present being absolute
34 and unequivocal. The payment so made by us under this bond shall be a valid discharge of our
35 liability for payment there under and the contractor(s) shall have no claim against us for making
36 such payments.

37 2. We, IDFC FIRST Bank Limited further agree that the guarantee herein contained shall remain
38 in full force and effect during the period would be taken for the performance of said agreement
39 and that it shall be continued to be enforceable till all the dues of the principal or by virtue of
40 the said agreement have been fully paid and its claims satisfied or discharged or till the principal

For IDFC FIRST Bank Limited

For IDFC FIRST Bank Limited

Authorised Signatory

Name: Rajender Singh
Designation: DOA
Employee Code: 159125

Page 1 of 2



Authorised Signatory

Name: SUMESH KUMAR
Designation: TDO
Employee Code: 115202

BG No.: LOBG401012104453
Issue Date: 15-09-2021

41 certify that the terms and conditions of the said agreement have been fully and properly carried
42 out by said contractor and accordingly discharges this guarantee or till 14-09-2023 whichever is
43 earlier, we shall be discharged from our liabilities under this guarantee thereafter.

44 3. The guarantee will not be discharged due to the change in the constitution of the bank or of
45 the contractor.

46 4. We IDFC FIRST Bank Limited lastly undertakes not to revoke this guarantee during its currency
47 except with the previous consent of the principal in writing.

48 5. This bank guarantee is valid until 14-09-2022

49 6. Notwithstanding anything contained herein above our liability under this guarantee is
50 restricted to Rs. 5,05,750/- (Rupees Five Lakh Five Thousand Seven Hundred Fifty Only) and shall
51 be valid up to 14-09-2022, and we are liable to pay the guaranteed amount or any part thereof
52 under this guaranteed amount only and only if you serve upon a claim or demand in writing on
53 or before 14-09-2023.

54 7. The liability of the Guarantor under this Guarantee shall not exceed Rs. 5,05,750/- (Rupees Five
55 Lakh Five Thousand Seven Hundred Fifty Only).


56 This Guarantee shall be valid up to 14-09-2022

57 Notwithstanding anything to the contrary contained herein, no obligation of the Guarantor to
58 pay any amount under this Guarantee shall arise prior to the fulfillment of the following
59 conditions precedent:


60 (a) written claim/demand(s) in terms of this Guarantee of an aggregate amount less than or
61 equal to the Guaranteed Amounts is/are made by the Beneficiary hereunder; and

62 (b) such written claim/demand(s) is/are delivered to the Guarantor on or before the 14-09-2023
63 at the IDFC FIRST Bank Limited, office located at 15th Floor Parinee Crescenzo, G Block Bandra
64 Kurla Complex, Mumbai - 400051

65 For IDFC FIRST Bank Limited,
66 Authorized Signatories

67 Signature.....

Name.....
Designation: D B M
Employee Code: 159175

68 Signature.....

Name.....
Designation: TDO
Employee Code: 115202



Full Title of the Project:- Diversion of 0.912 ha. of forest land for laying of Optical Fiber Cable from Sham Churassi to Dosarka Chowk to Tanda Chowk Km 0 to 20.200 Total Length 20200 Meter, Distt. & Under Forest Division Hoshiarpur (FP/PB/OFC/39754/2019).

File No. :

Date of Proposal:

UNDERTAKING

I/We, Reliance Jio Infocomm Limited have applied for Diversion of 0.912 ha. of forest land for laying of Optical Fiber Cable from Sham Churassi to Dosarka Chowk to Tanda Chowk Km 0 to 20.200 Total Length 20200 Meter, Distt. & Under Forest Division Hoshiarpur (FP/PB/OFC/39754/2019).


We hereby undertake that proposed work is along the roads in existing ROW.

Place:-

Date:-



Signature of User Agency

c/s

Divisional Forest Officer
Hoshiarpur Forest Division
Hoshiarpur 30/05/2022

Full Title of the Project:- Diversion of 0.912 ha. of forest land for laying of Optical Fiber Cable from Sham Churassi to Dosarka Chowk to Tanda Chowk Km 0 to 20.200 Total Length 20200 Meter, Distt. & Under Forest Division Hoshiarpur (FP/PB/OFC/39754/2019).

File No. :

Date of Proposal:

UNDERTAKING

I/We, Reliance Jio Infocomm Limited have applied for Diversion of 0.912 ha. of forest land for laying of Optical Fiber Cable from Sham Churassi to Dosarka Chowk to Tanda Chowk Km 0 to 20.200 Total Length 20200 Meter, Distt. & Under Forest Division Hoshiarpur (FP/PB/OFC/39754/2019).

We hereby undertake that size of trench is not more than two meter in depth and one meter in width.




Signature of User Agency

Place:-

Date:-

o/s


Divisional Forest Officer
Hoshiarpur Forest Division
Hoshiarpur

30/05/2022

Full Title of the Project:- Diversion of 0.912 ha. of forest land for laying of Optical Fiber Cable from Sham Churassi to Dosarka Chowk to Tanda Chowk Km 0 to 20.200 Total Length 20200 Meter, Distt. & Under Forest Division Hoshiarpur (FP/PB/OFC/39754/2019).

File No. :

Date of Proposal:

UNDERTAKING

I/We, Reliance Jio Infocomm Limited have applied for Diversion of 0.912 ha. of forest land for laying of Optical Fiber Cable from Sham Churassi to Dosarka Chowk to Tanda Chowk Km 0 to 20.200 Total Length 20200 Meter, Distt. & Under Forest Division Hoshiarpur (FP/PB/OFC/39754/2019)..

We hereby certified that proposed work does not fall in any national park and wild life sanctuary.




Signature of User Agency

Place:-

Date:-

c/s


Divisional Forest Officer
Hoshiarpur Forest Division
Hoshiarpur

30/05/2022

Full Title of the Project:- Diversion of 0.912 ha. of forest land for laying of Optical Fiber Cable from Sham Churassi to Dosarka Chowk to Tanda Chowk Km 0 to 20.200 Total Length 20200 Meter, Distt. & Under Forest Division Hoshiarpur (FP/PB/OFC/39754/2019).

File No. :

Date of Proposal:

UNDERTAKING

I/We, Reliance Jio Infocomm Limited have applied for Diversion of 0.912 ha. of forest land for laying of Optical Fiber Cable from Sham Churassi to Dosarka Chowk to Tanda Chowk Km 0 to 20.200 Total Length 20200 Meter, Distt. & Under Forest Division Hoshiarpur (FP/PB/OFC/39754/2019)..

We hereby certified that no tree felling is involved in the proposed work.

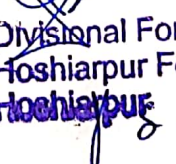


Signature of User Agency

Place:-

Date:-

o/s


Divisional Forest Officer
Hoshiarpur Forest Division
Hoshiarpur
8-30/05/2022

Full Title of the Project:- Diversion of 0.912 ha. of forest land for laying of Optical Fiber Cable from Sham Churassi to Dosarka Chowk to Tanda Chowk Km 0 to 20.200 Total Length 20200 Meter, Distt. & Under Forest Division Hoshiarpur (FP/PB/OFC/39754/2019).

File No. :

Date of Proposal:

UNDERTAKING

I/We, Reliance Jio Infocomm Limited have applied for Diversion of 0.912 ha. of forest land for laying of Optical Fiber Cable from Sham Churassi to Dosarka Chowk to Tanda Chowk Km 0 to 20.200 Total Length 20200 Meter, Distt. & Under Forest Division Hoshiarpur (FP/PB/OFC/39754/2019).

We hereby certified that after completion of the project the area under ROW shall be reclaimed suitably.



Signature of User Agency

Place:-

Date:-

c/b


Divisional Forest Officer
Hoshiarpur Forest Division
Hoshiarpur 30/05/2022

Full Title of the Project:- Diversion of 0.912 ha. of forest land for laying of Optical Fiber Cable from Sham Churassi to Dosarka Chowk to Tanda Chowk Km 0 to 20.200 Total Length 20200 Meter, Distt. & Under Forest Division Hoshiarpur (FP/PB/OFC/39754/2019).

File No. :

Date of Proposal:

UNDERTAKING

I/We, Reliance Jio Infocomm Limited have applied for Diversion of 0.912 ha. of forest land for laying of Optical Fiber Cable from Sham Churassi to Dosarka Chowk to Tanda Chowk Km 0 to 20.200 Total Length 20200 Meter, Distt. & Under Forest Division Hoshiarpur (FP/PB/OFC/39754/2019).

We hereby undertake that we shall make good nay loss to Forest/Environment.




Signature of User Agency

Place:-

Date:-

q/s


Divisional Forest Officer
Hoshiarpur Forest Division
Hoshiarpur
30/05/2022

Full Title of the Project:- Diversion of 0.912 ha. of forest land for laying of Optical Fiber Cable from Sham Churassi to Dosarka Chowk to Tanda Chowk Km 0 to 20.200 Total Length 20200 Meter, Distt. & Under Forest Division Hoshiarpur (FP/PB/OFC/39754/2019).

File No. :

Date of Proposal:

UNDERTAKING

I/We, Reliance Jio Infocomm Limited have applied for Diversion of 0.912 ha. of forest land for laying of Optical Fiber Cable from Sham Churassi to Dosarka Chowk to Tanda Chowk Km 0 to 20.200 Total Length 20200 Meter, Distt. & Under Forest Division Hoshiarpur (FP/PB/OFC/39754/2019).

We hereby undertake that we will seek permission from the local Forest Division for carrying out any maintenance.



Place:-

Signature of User Agency

Date:-

9/8


Divisional Forest Officer
Hoshiarpur Forest Division
Hoshiarpur

30/05/2022