

CERTIFICATE FOR COMPENSATORY AFFORESTATION

We undertake to bear the cost of raising and maintenance of Compensatory Afforestation in any of the degraded forest land if any as per the Scheme prepared by the Forest department in connection with diversion of **0.4768 Ha** of Forest land in **Warangal Rural District** for **“Diversion of Forest Land for Execution of T-Fiber Project towards laying of Optical Fiber Cable along the road within the existing ROW in Forest Land in Warangal Rural Division, Warangal Rural District, Telangana State.”** And Escalation charges if any

"Authorized Signatory"




Telangana Fiber Grid Corporation Ltd

CERTIFICATE OF BARE MINIMUM

We hereby certify that the forest land proposed for diversion for **“Diversion of Forest Land for Execution of T-Fiber Project towards laying of Optical Fiber Cable along the road within the existing ROW in Forest Land in Warangal Rural Division, Warangal Rural District, Telangana State.”** is the barest minimum area for the purpose for which it is proposed. I also certify that we will not shift to any area other than the area as mentioned in the proposal. Further, I also certify that no suitable private or Government non forest land is available at the site if any.

“Authorized Signatory”



Telangana Fiber Grid Corporation Ltd


PRESENT REQUIREMENT OF FOREST LAND

“Diversion of Forest Land for Execution of T-Fiber Project towards laying of Optical Fiber Cable along the road within the existing ROW in Forest Land in Warangal Rural Division, Warangal Rural District, Telangana State.”

Forest Divisions:

Division	Length_m	Width_m	Area_Ha	PA/ESZ
Warangal Rural	10595.22	0.45	0.4768	Pakhal Sanctuary

"Authorized Signatory"



Telangana Fiber Grid Corporation Ltd

DETAILS OF SURVEY INSTRUMENTS USED				
S.NO	NAME OF THE AGENCY	INSTRUMENTS USED	PERSONS INVOLVED	PERIOD OF SURVEY
1	TRENDZ GIS	OmniSTAR/Geomax	Srikanth	DEC - 2020
			Venu	

"Authorized Signatory"



Telangana Fiber Grid Corporation Ltd

BEAT DETAILS

"Diversion of Forest Land for Execution of T-Fiber Project towards laying of Optical Fiber Cable along the road within the existing ROW in Forest Land in Warangal Rural Division, Warangal Rural District, Telangana State."

ID	RF Name	BEAT	SECTION	RANGE	COMP	Length_m	Width_m	Area_Ha	PA/ESZ
1	Pakhal	Govindapur	Medapally	Narsampet	802	3250.02	0.45	0.1463	Pakhal Sanctuary
2	Khanapur	Pakhal-II	Ashoknagar	Narsampet	676	3904.18	0.45	0.1757	
3	Khanapur	Khanapur	Budharaopeta	Narsampet	681	1305.12	0.45	0.0587	
4	Khanapur	Khanapur	Budharaopeta	Narsampet	682	437.59	0.45	0.0197	
5	Pongode	Budharaopeta	Budharaopeta	Narsampet	1044/1	902.91	0.45	0.0406	
6	Khanapur	Raichetlapadu	Bhupathipet	Guduru	1043	795.40	0.45	0.0358	
TOTAL AREA						10595.22	0.45	0.4768	

"Authorized Signatory"



Telangana Fiber Grid Corporation Ltd

AREA STATEMENT

“Diversion of Forest Land for Execution of T-Fiber Project towards laying of Optical Fiber Cable along the road within the existing ROW in Forest Land in Warangal Rural Division, Warangal Rural District, Telangana State.”

ID	Duct Type	Duct in Dia_mm	RF Name	Target GP	Mandal	Length_m	Width_m	Area_Ha	PA/ESZ
1	HDPE	40	Pakhal	Kodishalakunta	Nallabally	3250.02	0.45	0.1463	Pakhal Sanctuary
2	HDPE	40	Khanapur	Chilakammanagar	Khanapur	3904.18	0.45	0.1757	
3	HDPE	40	Khanapur	Chilakammanagar	Khanapur	1305.12	0.45	0.0587	
4	HDPE	40	Khanapur	Budharaopeta	Khanapur	437.59	0.45	0.0197	
5	HDPE	40	Pongode	Gudur Mandal	Khanapur	902.91	0.45	0.0406	
6	HDPE	40	Khanapur	Dharmaraopeta	Khanapur	795.40	0.45	0.0358	
Grand Total						10595.22	0.45	0.4768	

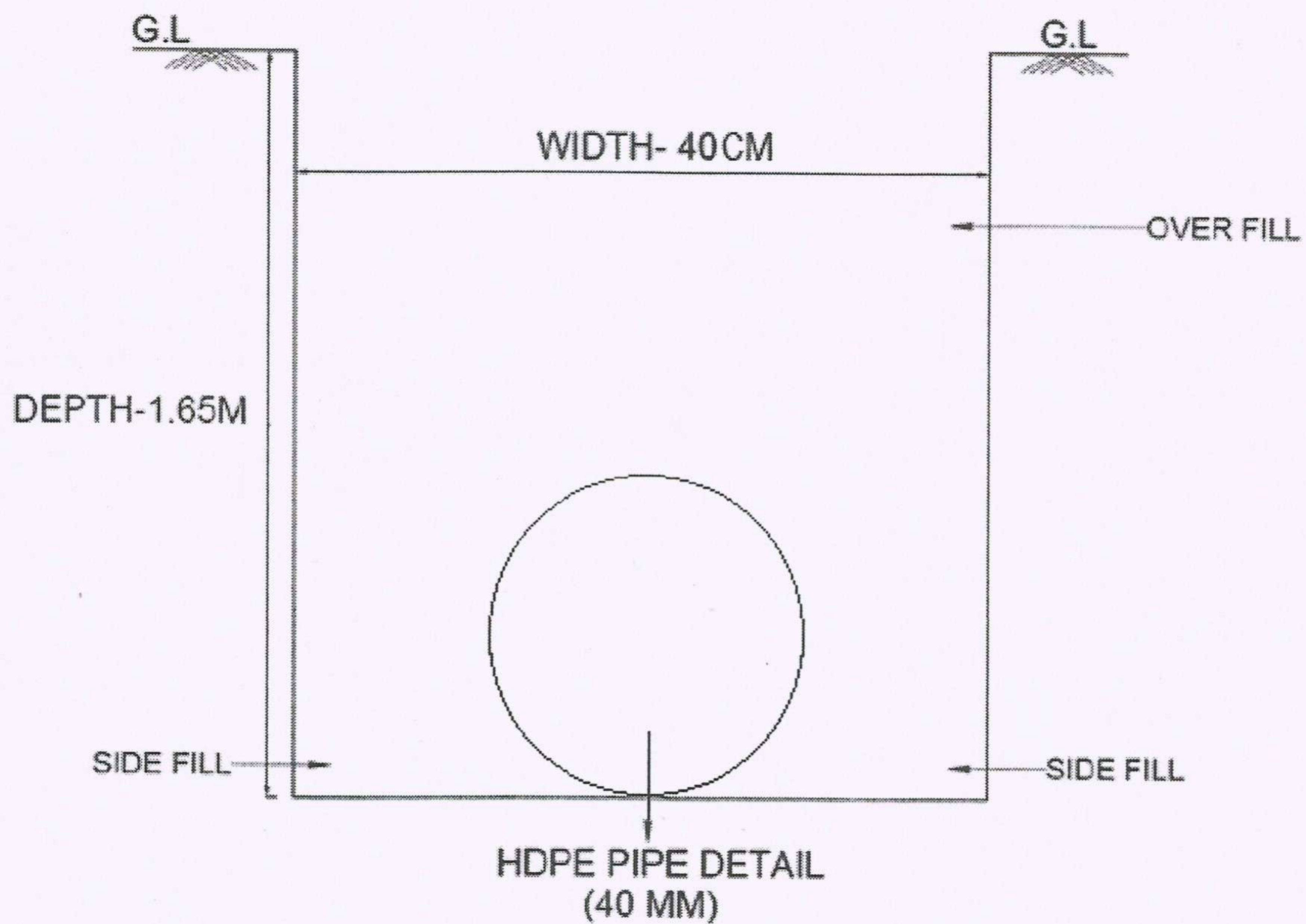
“Authorized Signatory”



Telangana Fiber Grid Corporation Ltd

CROSS SECTION PLAN WITH DIMENSIONS

**"DIVERSION OF FOREST LAND FOR EXECUTION OF T-FIBER PROJECT TOWARDS
LAYING OF OPTICAL FIBER CABLE ALONG THE ROAD WITHIN THE EXISTING ROW
IN FOREST LAND IN WARANGAL RURAL DIVISION, WARANGAL RURAL DISTRICT,
TELANGANA STATE"**



"Authorized Signatory"

A circular purple stamp from Telangana Fiber Grid Corporation Ltd. is located below the diagram. The text 'TELANGANA FIBER GRID CORPORATION LTD.' is written around the perimeter, and 'HYD' is in the center. A blue ink signature is written over the stamp.

Telangana Fiber Grid Corporation Ltd

CERTIFICATE FOR PAYMENT OF NET PRESENT VALUE

We hereby undertake to pay the cost of Net Present Value/Addl.Net Present Value of the Forest Land to be diverted as per orders of the State Government /Government of India and Hon'ble Supreme Courts in this regard, as and when the demand is raised by the Forest Department if any.



Authorized Signatory"


A handwritten signature in blue ink, consisting of a large loop followed by several strokes, appearing to be a stylized representation of the name 'Surya'.

Telangana Fiber Grid Corporation Ltd

UNDERTAKING FOR PAYMENT OF EXTRACTION CHARGES

We hereby undertake that we are willing to bear the cost of Extraction charges of Tree Growth to be felled in the area proposed for diversion, **"Diversion of Forest Land for Execution of T-Fiber Project towards laying of Optical Fiber Cable along the road within the existing ROW in Forest Land in Warangal Rural Division, Warangal Rural District, Telangana State."**, as and when demanded by State Forest Department and escalation charges if any.

"Authorized Signatory"



Telangana Fiber Grid Corporation Ltd