

कार्यपालक अभियंता का कार्यालय

राष्ट्रीय उच्च पथ प्रमंडल, पथ निर्माण विभाग, भागलपुर।

Email id: ee-nh-bhagalpur-bih@nic.in

पत्रांक:— 836

भागलपुर

दिनांक:— 30/06/2023

प्रेषक :-

कार्यपालक अभियंता,
राष्ट्रीय उच्च पथ प्रमंडल,
पथ निर्माण विभाग, भागलपुर।

सेवा में,

Monu
Moumit Kumar Pegu,
Chif General Manager (Pipeline)
Numaligarh Refinery Limited,
122A G.S. Road Christiandasll,
Gawahati-781005.

विषय:— Work order for Laying 26" Dia (660mm) crude Oil Pipeline along with Optic Fiber Cable through HAB Method across NH-80, your jurisdiction for proposed Paradip – Siliguri – Numaligarh Crude Oil Pipeline Project .

प्रसंग:— क्षेत्रीय पदाधिकारी, सड़क परिवहन एवं राजमार्ग मंत्रालय, पटना का पत्रांक 173 दिनांक 18.05.2023

महाशय,

उपर्युक्त विषयक प्रासंगिक पत्र के आलोक में कहना है कि संबंधित कार्य को आरम्भ करने हेतु निम्नांकित शर्तों का पालन करना सुनिश्चित किया जाना आवश्यक है। क्षेत्रीय पदाधिकारी, सड़क परिवहन एवं राजमार्ग मंत्रालय, पटना के प्रसंगाधीन पत्र में दिये गये निदेशों का पारा A से X तक का अक्षरशः पालन करना आवश्यक है।

- (2) Crude Oil Pipeline को NH-80 के कि०मी० चैनेज 181.864 से मानक गहराई से पार कराया जाना है।
- (3) कार्य आरम्भ से पूर्व अपना Work Program तैयार कर राष्ट्रीय उच्च पथ प्रमंडल, पथ निर्माण विभाग, भागलपुर कार्यालय में जमा कराना सुनिश्चित करें।
- (4) Crude Oil Pipeline को HAB Method से Cross के वक्त सड़क सुरक्षा का नियम पालन अनिवार्य है।
- (5) इस प्रमंडल को सूचित करने के पश्चात् ही कार्य प्रारंभ किया जाएगा एवं कार्य के दौरान इस प्रमंडल के कर्मियों को कार्य के निरीक्षण का पूर्ण अधिकार होगा।

अतः उपरोक्त शर्तों एवं क्षेत्रीय पदाधिकारी, सड़क परिवहन एवं राजमार्ग मंत्रालय, पटना के निदेशों के आलोक में Crude Oil Pipeline को HAB Method से कार्य आरम्भ कराने हेतु सहमति प्रदान की जाती है।

विश्वासभाजन

AB/11/1
30/06/2023

कार्यपालक अभियंता,

रा०उ०प० प्रमंडल, प०नि०वि०, भागलपुर।

No. RW/PAT/NH/80/181+864/Crossing/Oil Pipeline/2022-173
Government of India
Ministry of Road Transport & Highways
(Office of Regional officer-Patna)
Vill-Chakmusa, Near Nakati Bhawani mandir on NH-98
Post- Mohammadpur Kurji Via Khagaul, Patna- 801105, Bihar

Dated: 18.05.2023

To,

Executive Engineer,
NH Division,
Bhagalpur.

Sub:- Permission for laying 26" Dia(660mm) Crude Oil Pipeline along with Optical Fiber Cable through HDD Method across Nation Highway-80 for proposed Paradip-Siliguri-Numaligarh Crude Oil Pipeline Project of Numaligarh Refinery Limited in the state of Bihar.

- Ref:**(i) CE(South),NH Wing, RCD, Patna letter no.NH-25/Vividh(Tel Pipe)-01-03/2022-304(Anu),dated 14.02.2022.
(ii) This office letter no. RW/PAT/NH/80/181+864/Crossing/Oil Pipeline/2022-09, dated 06.04.2022.
(iii) CE(South),NH Wing, RCD, Patna letter no. NH-24/OFC-01-02/2022-2855(Anu),dated 01.12.2022.
(iv) This office letter no.RW/PAT/NH/80/181.864/Crossing/OilPipeline/2022-1722,dated 03.01.2022.
(v) Executive Engineer, NH Division, Bhagalpur letter no. 463(Anu), dated 13.04.2023

Sir,

M/s Numaligarh Refinery Limited has submitted a proposal for grant of utility laying permission as per captioned subject to EE NH Division Bhagalpur. The proposal has been examined by State RCD vide letter cited as reference(i) & (iii) in accordance with Ministry's guidelines issued vide letter no. RW/NH-33044/29/2015/S&R(R), dated 22.11.2016 and recommended the proposal. Based on recommendation of Chief Engineer(South) NH Wing RCD Bihar Patna, the Competent Authority agrees to grant permission subject to following conditions:-

- a) The concerned Oil Company should adhere to the undertakings given by them, It shall be ensured by EE NH Division Bhagalpur that the undertakings made by the applicant are complied in all respects. Any discrepancy would lead to violation of the Ministry's guidelines and the approval extended shall stand cancelled.
- b) The concerned Oil Company would lay the utility service keeping safety of all existing facilities including transformers, trees, drains, signage and boundary stones etc. as per the MoRTH guidelines.
- c) Any damage caused to the project highway assets during execution of the work shall be responsibility of the concerned Company and shall make good any damages at it's risks & costs.
- d) The concerned Oil Company shall intimate EE NH Division Bhagalpur about it's work program before start of the work and abide by all safety rules & regulations during the execution of work and will hand over the site to EE NH Division Bhagalpur free from all debris & excess construction material.
- e) EE NH Division Bhagalpur shall examine the road safety conditions during/consequent to construction of approaches. In case of any adverse conditions, the matter may be reported to this office.
- f) EE NH Division Bhagalpur shall ensure supervision of the work of laying of utility and ensure that the defects in road portion after laying of utility are corrected. He will notify/forfeit the BG for claims for damages done/disruption in working, if any after obtaining due permission from this office.
- g) Prior to start of any work /signing of agreement, EE NH Division Bhagalpur should ensure that the applicant, should obtain clearance from Forest Department, if required, for which relevant circular/guidelines are to be followed by applicant and beforehand undertaking may be obtained from applicant that "they will execute the actual work at site after obtaining necessary clearance of forest department or any other related department, if same is required for the proposed work before execution".
- h) Work shall be executed as per approved methodology without obstructing the NH.



असम ASSAM

E 648036

**AGREEMENT REGARDING GRANTING OF RIGHT OF WAY FOR
LAYING 26" DIA CRUDE OIL PIPE LINE ACROSS TO NATIONAL HIGHWAYS**


Agreement to lay Crude Oil pipeline at 181+864 Km of NH-80 in Village – Manjrothi, Anchal – Pirpainti, District - Bhagalpur in the State of Bihar.

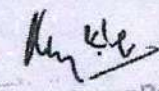
This Agreement made this 18th day of May (month) of 2023 year between acting in his executive capacity through the President of India / Ministry of Roads Transport and Highways (hereinafter referred to as the "Authority" which expression shall unless excluded by or repugnant to the context, include his successors in office and assigns) on the one part and Numaligarh Refinery Limited, Registered Office: 122A, Christian Basti, G.S. Road, Guwahati – 781005, Assam. (hereinafter called the 'Licensee') which expression shall, unless excluded by or repugnant to the context, include his successors/administrator assignees on the second part.

WHEREAS the authority is responsible, inter-alia, for development and maintenance of land at Km 181+864 of NH - 80 RoW.

Whereas the Licensee proposes to lay 26" dia Crude Oil Pipeline along with OFC referred to as utility services in subsequent paras.

Whereas licensees has applied to the Authority for permission to lay utility services (Crude Oil Pipeline) at 181+864 Km of road / route in Manjrothi, Anchal – Pirpainti, District - Bhagalpur in the State of Bihar.



18/5/23
Regional Officer,
Ministry of Road Transport & Highways
Patna



Monuj Kumar Pegu
Chief General Manager (Project - Pipeline)
Numaligarh Refinery Ltd.
122A, G. S. Road, Christianbasti
Guwahati-781005

And whereas the Authority has agreed to grant such permission for way leave on the NH RoW as per terms and conditions hereinafter mentioned.


Now this Agreement witnesses that, in consideration of the conditions hereinafter contained and on the part of the Licensee to be observed and performed, the Authority hereby grants to the licensee permission to lay pipeline as per the approved drawing attached hereto subject to the following condition, namely.

1. RoW permission are only enabling in nature. The purpose of extending the way leave facility on the National Highway RoW is not for enhancing the scope of activity of a utility service provider, either by content or by intent. Further, enforceability of the permission so granted shall be restricted only to the extent of provision/scope of activities defined in the license agreement & for the purpose for which it is granted.
2. No Licensee shall claim executive right on the RoW and any subsequent user will be permitted to use the RoW, either above or below, or by the side of the utilities laid by the first user, subject to technical requirements being fulfilled. Decision of the Authority in relation to fulfillment of technical requirements shall be final and binding on all concerned parties. In case any disruption / damage is caused to any existing user by the subsequent user, the Authority shall not be held accountable or liable in any manner.
3. The Licensee shall be responsible for undertaking all activities including, but not limited to site identification, survey, design, engineering, arranging finance, project management, obtaining regulatory approvals & necessary clearances, supply of equipment, material, construction, testing and commissioning, maintenance and operation and all other activities essential or required for efficient functioning of their own utility/industrial infrastructure facilities.
4. The Licensee shall pay license fees @ Rs.-----/sq m / month to the Authority. The License fee shall become payable from the date of handing over of RoW land to the Licensee, for laying of pipeline for infrastructure. As regards Tariff and Terms and conditions for providing common utility ducts along National Highways, there shall be a separate agreement regime.
5. Fee shall have to be paid in advance for the period for which permission is granted for entering into a license agreement. In case of renewal, rate prevailing at the time of renewal shall be charged. Delay in deposition of fee shall attract interest @ 15% per annum compounded annually.
6. Present policy of the MoRT&H is to provide a 2.00 m wide utility corridor on either side of the extreme edge of RoW. In cases where utility ducts with sufficient space are already available along NH, the utility services shall be laid in such ducts subject to technical requirements being fulfilled.


18/5/23
Regional Officer,
Ministry of Road Transport & Highways
Patna



Monuj Kumar Pegu
Chief General Manager (Project - Pipeline)
Numaligarh Refinery Ltd.
122A, G. S. Road, Christianbasti
Guwahati-781005


16. In case of trenching, the sides of the trench should be done as nearly vertical as possible. The trench width should be at least 30 cm. but not more than 60 cm. wider than the outer diameter of the pipe. Filling of the trench shall conform to the specifications contained here-in-below or as supplied by the Highway Authority.
- Bedding shall be to a depth of not less than 30cm. It shall consist of granular material free of lumps, clods and cobbles and graded to yield a firm surface without sudden change in the bearing value. Unsuitable soil and rock edged should be excavated and replaced by selected material.
 - The backfill shall be completed in two stages (i) side-fill to the level of the top of the pipe and (ii) overfill to the bottom of the road crust.
 - The side-fill shall consist of granular material laid in 15 cm layers each consolidated by mechanical tamping and controlled addition of moisture to 95 % of the Proctor's Density. Overfill shall be compacted to the same density as the material that had been removed. Consolidation by saturation or ponding will not be permitted.
 - The road crust shall be built to the same strength as the existing crust on either side of the trench or to thickness and specifications stipulated by the Highways Authority.
17. The licensee shall ensure making good the excavated trench for laying pipeline by proper filling and compaction, so as to restore the land in to the same condition as it was before digging the trench, clearing debris/loose earth produce due to execution of trenching at least 50m away from the edge of the right of way.
18. All required restoration work subsequent to laying of the pipeline shall be required to be undertaken by the Licensee at its cost either by itself or through its authorized representative in consultation with the Authority as per predetermined time schedule and quality standards.
19. Prior to commencement of any work on the ground a performance Bank Guarantee @ Rs. _____ per route meter / Rs. _____ per sq. m with a validity of one year initially (extendable if required till satisfactory completion of work) shall have to be furnished by the Licensee to the authority / its designated agency as a security against improper restoration of ground in terms of filling / unsatisfactory compaction damages caused to other underground installations / utility services & interference, interruption, disruption or failure caused thereof to any services etc. in case of the Licensee failing to discharge the obligation of making good of the excavated trench / other restoration work, the Authority shall have a right to make good the damages caused by the excavation, at the cost of the Licensee and recover the amount y forfeiture of the Bank Guarantee.
20. In case, the performance Bank Guarantee is invoked as mentioned above, the Licensee shall be required to replenish and reinstate the required Performance Bank Guarantee within one month of the invoking. In case the work contemplated to the satisfaction of the Authority, which has granted the permission, within a period of 11 months from the date of issue of the Bank Guarantee, the Licensee shall either furnish a fresh guarantee or extend the guarantee


Regional Officer,
Ministry of Road Transport & Highways
Patna


Monuj Kumar Pegu
Chief General Manager (Project - Pipeline)
Numaligarh Refinery Ltd.
122A, G. S. Road, Christianbasti
Guwahati-781005


7. The utility services shall be laid at the edge of the RoW. In case of restricted width of RoW, which may be adequate only to accommodate the carriageway, central verge, shoulders, slopes of embankment, drains, other road side furniture etc. the utility services shall be laid beyond the toe line of the embankments and clear of the drains.
8. The Licensee shall make his own arrangements for crossing of cross drainage structures, rivers etc. below the bed. In case this is not feasible, the utility services may be carried outside the railings / parapets and the bridge superstructure. The fixing and supporting arrangement with all details shall be required to be approved in advance from the concerned Highway Administration. Additional cost on account of fixing and supporting arrangement as assessed by the Authority shall be payable by the Licensee.
9. In exceptional cases, where RoW is restricted the utility services can be allowed beneath the carriageway of service road, if available, subject to the condition that the utility services be laid in concrete ducts, which will be designed to carry traffic on top. The width of the duct shall not be less than one lane. In such cases, it also needs to ensure that maintenance of the utility services shall not interfere with the safe and smooth flow of traffic. The cost of operation and maintenance will have to be borne by the Licensee.
10. It is to be ensured that at no time is interference with the drainage of the road land and maintenance of the National Highways. Towards this, the top of the utility services shall be at least 0.6 meter below the ground level. However, any structure above ground shall be aesthetically provided for / landscaped with required safety measures as directed by the concerned Authority.
11. The utility services shall be permitted to cross the National Highway either through structure or conduits specially built for that purpose. The casing / conduit pipe should, as minimum, extend from drain to drain in cuts and toe of slope to toe of slope in the fills and shall be designed in accordance with the provision of IRC and executed following the Specifications of the Ministry.
12. Existing drainage structures shall not be allowed to carry the lines across.
13. The top of the casing / conduit pipe containing the utility services to cross the road shall be at least 1.2m below the top of the sub grade or the existing ground level whichever is lower, subject to being at least 0.3m below the drain inverts. A typical sketch showing the clearances is given in attachment-I
14. The utility services shall cross the National Highway preferable on a line normal to it or as nearly so as practicable.
15. The casing / conduit pipe for crossing the road may be installed under the road embankment either by boring or digging a trench. Installation by boring method shall be preferred.

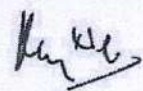

Regional Officer,
Ministry of Road Transport & Highways
Patna


Monuj Kumar Pegu
Chief General Manager (Project - Pipeline)
Numaligarh Refinery Ltd.
122A, G. S. Road, Christianbasti
Guwahati-781005


for a further period of one year. Notwithstanding this, the Licensee shall be liable to pay full compensation to the aggrieved Authority / its designated agency for any damage sustained by them by reason of the exercise of the RoW facility.

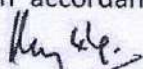
21. The licensee shall shift the pipe line within 90 days (or as specified by the respective Authority) from the date of issue of the notice by the concerned Authority to shift / relocate the pipeline, in case it is so required for the purpose of improvement / widening of the road / route / highway or construction of flyover / bridges and restore the road / land to its original condition at his own cost and risk.
22. The Licensee shall be responsible to ascertain from the respective agency in coordination with Authority, regarding the location of other utilities / underground installations / facilities etc. The Licensee shall ensure the safety and security of already existing underground installations / facilities etc. before commencement of the excavation / using the existing cable ducts. The Licensee shall procure insurance from a reputed insurance company against damage to already existing underground installation / utilities / facilities etc.
23. The Licensee shall be solely responsible / liable for full compensation / indemnification of concerned agency / aggrieved Authority for any direct, indirect or consequential damage caused to them / claims or replacements sought for, at the cost and risk of the Licensee. The concerned agency in coordination with Authority shall also have a right make good such damages/recover the claims by forfeiture of Bank Guarantee.
24. If the Licensee fails to comply with any condition to the satisfaction of the Authority, the same shall be executed by the Authority at the cost and risk of the Licensee.
25. Grant of License is subject to the Licensee satisfying (a) minimum disruption of traffic and (b) no damage to the highways. As far as possible, the Licensee should avoid cutting of the road for crossing highway and other roads and try to carry out the work by trenchless technology. In case any damage is caused to the road pavement in this process, the Licensee will be required to restore the road to the original condition at its cost. If due to unavoidable reasons the road needs to be cut for crossing or laying utility services, the Licensee has to execute the restoration work in a time bound manner at its cost either by itself or through its authorized representative in consultation with the Authority as per predetermined time schedule and quality standards. In case of the Licensee failing to discharge the obligation of making good of the excavated trench / other restoration work, the Authority shall have a right to make good damages caused by excavation, at the cost of the Licensee and recover the amount by forfeiture of the Bank Guarantee.
26. The Licensee shall inform / give a notice to the concerned agency designated by the Authority at least 5 day in advance with route details prior to digging trenches, for fresh or maintenance / repair works. A separate Performance Bank Guarantee for maintenance / repair work shall have to be furnished by the Licensee.


18/5/23
Regional Officer,
Ministry of Road Transport & Highways
Patna


Monuj Kumar Pegu
Chief General Manager (Project - Pipeline)
Numaligarh Refinery Ltd.
122A, G. S. Road, Christianbasti
Guwahati-781005

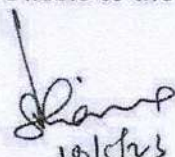
27. Each day, the extent of digging the trenches should be strictly regulated so that utility services are laid and trenches filled up before the close of the work that day. Filling should be completed to the satisfaction of the concerned agency designated by the Authority.
28. The Licensee shall indemnify the concerned agency in co-ordination with Authority, against all damages and claims, if any due to the digging of trenches for laying pipeline.
29. The permission for laying pipeline is granted maximum for 5 years at a time, which can be thereafter be considered for renewal. On payment of additional fee at the time of renewal, the permission shall automatically be renewed, unless defaults exist. In case of renewal, rate prevailing at the time of renewal shall be charged. Delay in deposition of fee shall attract interest @ 15% per annum compounded annually.
30. The permission shall be valid only for the period it is issued and fee deposited. However, the Authority also has a right to terminate the permission or to extend the period of Agreement.
31. That the Licensee shall not undertake any work of shifting, repairs or alterations to the utility services without prior written permission if the concerned agency in co-ordination with the Authority.
32. The permission granted shall not any way be deemed to convey to the Licensee any ownership right or any interest in route / road / highway land / property, other than what is herein expressly granted. No use of NH RoW will be permitted for any purpose other than specified in the Agreement.
33. During the subsistence of this Agreement, the utility services located in highway land / property shall be deemed to have been constructed and continued only by the consent and permission of the Authority so that the right of the Licensee to the use thereof shall not become absolute and indefeasible by lapse of time.
34. The Licensee shall bear the Stamp Duty charges on this Agreement.
35. Three copies of 'as laid drawings' of utilities (hard copies) with geo-tagged photographs and geo-tagged video recordings of laying of pipeline in the trench (with respect to the NH) and after complete restoration shall be submitted to the Authority for verification and record within a month of completion of work.
36. The Licensee shall allow free access to the site at all times to the authorized representatives of Authority to inspect the Project Facilities and to investigate any matter within their Authority, and upon reasonable notice, shall provide reasonable assistance necessary to carry out their respective duties and functions.
37. The utility services shall not be made operational by the Licensee unless a completion certificate to the effect that the utility services has been laid in accordance with the

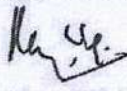

18/5/23
Regional Officer,
Ministry of Road Transport & Highways
Patna


Monuj Kumar Pegu
Chief General Manager (Project - Pipeline)
Numaligarh Refinery Ltd.
122A, G. S. Road, Christianbasti
Guwahati-781005

approved specifications and drawings and the trenches have been filled up to the satisfaction of the concerned agency on co-ordination with the Authority has been obtained. Notwithstanding anything contained herein, this Agreement may be cancelled at any time by Authority for breach of any condition of the same and the Licensee shall neither be entitled to any compensation for any loss caused to it by such cancellation nor shall it be absolved from any liability already incurred.

38. The Licensee shall ensure adherence to relevant Indian standards and follow best industry practices, methods and standards for the purpose of ensuring the safe, efficient and economic design, construction, commissioning, operation repair and maintenance of any part of the utility lines/industrial infrastructure facilities and which practices, methods and standards shall be adjusted as necessary, to take account of:
- a. Operation, repair and maintenance guidelines given by the manufacturers,
 - b. The requirements of Law,
 - c. The physical conditions at the site, and
 - d. The safety of operating personnel and human beings.
39. The Licensee shall have to provide safety measures like barricading, danger lighting and other necessary caution boards while executing the work.
40. While laying utility services, at least one lane of road shall be kept open to traffic at all times. In case of single lane roads, a diversion shall be constructed, if any traffic diversion works are found necessary during the working period such diversion shall be provided at the cost to Licensee.
41. After the termination / expiry of the agreement, the Licensee shall remove the utility services within 90 days and the site shall be brought back to the original condition failing which the Licensee will lose the right to remove the utility services. However before taking up the work of removal of utility services the Licensee shall furnish a Bank Guarantee to the Authority for a period of one year for an amount assessed by the Authority as a security for making good the excavated trench by proper filling and compaction, clearing debris, loose earth produced due to excavation of trenching at least 50m away from the edge of the RoW.
42. Any disputes in interpretation of the terms and conditions of this Agreement or their implementation shall be referred to the redress mechanism prevailing in the Ministry and the decision of the redress mechanism shall be final and binding on all.
43. For PPP projects, in case of any financial loss incurred by the respective project concessionaires due to such laying / shifting of utility services by the Licensee, compensation for the same shall be required to be borne by the Licensee in mutual agreement with the respective project concessionaire. MoRT&H / NHAI implementing authorities for the project shall not be liable to the concessionaire in any way in this regard.


10/5/23
Regional Officer,
Ministry of Road Transport & Highways
Patna


Monuj Kumar Pegu
Chief General Manager (Project - Pipeline)
Numaligarh Refinery Ltd.
122A, G. S. Road, Christianbasti
Guwahati-781005

This agreement has been made in duplicate, each on a stamp paper, each party to this Agreement has retained one stamped copy each.

In Witness whereof the parties hereto have caused this agreement to be executed through their respective authorized representatives the day and the year first above written.

SIGNED, SEALED AND DELIVERED FOR AND ON BEHALF OF AUTHORITY.

BY SHRI _____
(Signature, name and address with stamp)

Shant
18/5/23
Regional Officer,
Ministry of Road Transport & Highways
Patna

SIGNED ON BEHALF OF M/S NUMALIGARH REFINERY LIMITED (LICENSEE)

Monuj Kumar Pegu
BY SHRI, MONUJ KUMAR PEGU,
CHIEF GENERAL MANAGER

Monuj Kumar Pegu
Chief General Manager (Project - Pipeline)
Numaligarh Refinery Ltd.
122A, G. S. Road, Christianbasti
Guwahati-781005

OFFICE OF THE EXECUTIVE ENGINEER
Minor Irrigation Division, Katihar (Bihar)

Letter No.: 869/

Dated: 29.11.21/

From,

Executive Engineer,
Minor Irrigation Division,
Katihar, Bihar

To,

Ashok Kumar Boruah
Chief Manager (Project – Pipeline)
Numaligarh Refinery Limited
Guwahati – 781 005.

Sub : NOC / Permission for laying of NRL's 26-inch (660 mm) dia Crude Oil Pipeline along with OFC duct / Cable as an integral part of Central Government authorized and PNGRB's accepted Paradip – Siliguri - Numaligarh Crude Oil Pipeline across various River, Canal, Nala, Drain, State tubewell and Other Water bodies under your jurisdiction.

Ref. : Your Letter No. NRLG/PP/C/025/13/A, Dated 22.09.2021

Sir,


We are in receipt of above referred letter in which you have requested to provide NOC for NRL's 26-inch (660 mm) dia Crude Oil Pipeline along with OFC duct / Cable across various River, Canal, Nala, Drain, State tubewell and Other Water bodies under your jurisdiction. (Total No. of various River, Canal, Nala, Drain, State tubewell and Other Water bodies Crossing are 19 Nos.) as per annexure – A attached, for which NOC is issued as per your request on the following terms and conditions:-

1. The Crossing of the various River, Canal, Nala, Drain, State tubewell and Other Water bodies will be made as per the details submitted by you vide your above referred letter.
2. You have to take proper safety measures at the site so that no accident should take place during the laying of the pipelines. Otherwise you will be held responsible for the same.
3. You have to contact the concerned AE/JE before laying the pipeline, so that they could monitor the pipeline laying across River, Canal, Nala, Drain, State tubewell and Other Water bodies.
4. No Government Property/Public property may be damaged during the execution of the work. If so, you have to make good the same on your risk and cost.
5. The damaged portion of the River, Canal, Nala, Drain, State tube well and Other Water bodies will be restored in such a way that it will look like as it was before the laying pipeline as soon as possible.
6. After Completion of the crossing of pipeline work, a joint inspection will be carried out for satisfaction of the department.

Thanking You,

Encl.: Crossing List

Yours Faithfully,


29-11-21
Executive Engineer,
Minor Irrigation Division,
Katihar.

Sl. No.	Reference No.	Code Prefix	Type of Crossing	NRL New Chainage (km)	Description	Village	Taluka	District	State
1	NL/BR/SKP-83	NL	Water Logged Area	654+878.87	Water Logged Area	BISHUNPUR-186	BARARI	KATIHAR	BIHAR
2	NL/BR/SKP-84	NL	Water Logged Area	655+307.96	Water Logged Area	BISHUNPUR-186	BARARI	KATIHAR	BIHAR
3	NL/BR/SKP-85	NL	Nala	658+420.18	Nala	KABAR-173	BARARI	KATIHAR	BIHAR
4	NL/BR/SKP-86	NL	Water Logged Area	658+481.05	Water Logged Area	KABAR-173	BARARI	KATIHAR	BIHAR
5	NL/BR/SKP-87	NL	Water Logged Area	658+703.39	Water Logged Area	KABAR-173	BARARI	KATIHAR	BIHAR
6	NL/BR/SKP-88	NL	Nala	661+744.07	Nala	MADHUBANI-170	BARARI	KATIHAR	BIHAR
7	NL/BR/SKP-89	NL	Water Logged Area	664+282.57	Water Logged Area	SAFRALI-203	BARARI	KATIHAR	BIHAR
8	NL/BR/SKP-90	NL	Drain	665+169.97	Drain	DURGAPUR-163	BARARI	KATIHAR	BIHAR
9	NL/BR/SKP-91	NL	Water Logged Area	665+506.46	Water Logged Area	DURGAPUR-163	BARARI	KATIHAR	BIHAR
10	NL/BR/SKP-92	NL	Water Logged Area	667+026.11	Water Logged Area	SANDALPUR-161	KORHA	KATIHAR	BIHAR
11	NL/BR/SKP-93	NL	Water Logged Area	668+240.19	Water Logged Area	SANDALPUR-161	KORHA	KATIHAR	BIHAR
12	NL/BR/SKP-94	NL	Water Logged Area	669+915.12	Water Logged Area	SIMARIA-159	KORHA	KATIHAR	BIHAR
13	NL/BR/SKP-95	NL	Drain	673+806.70	Drain	SIMARIA-159	KORHA	KATIHAR	BIHAR
14	NL/BR/SKP-96	NL	Drain	673+026.45	Drain	DIDHISALEMUR-145	KORHA	KATIHAR	BIHAR
15	NL/BR/SKP-97	NL	Water Logged Area	674+669.30	Water Logged Area	DIDHISALEMUR-145	KORHA	KATIHAR	BIHAR
16	NL/BR/SKP-98	NL	Drain	676+821.05	Drain	DHARMAM-146	KORHA	KATIHAR	BIHAR

अशोक कुमार बरहोथी **K. Boruah**
मुख्य प्रबंधक (परियोजना-प्रशासन) / Ch. Manager (Project-Pipeline)
नमलीगढ़ रिफाइनरी लिमिटेड / Numaligarh Refinery Ltd.
निलीगढ़ी मार्केटिंग टर्मिनल / Nilgiri Marketing Terminal
निलीगढ़ी, पो. रांगपुरी / Nilgiri, P.O. - Rangapuri

कार्यालयक अधिवर्त
लघु सिंचन प्रमंडल, कटिहार।

17	NL/BR/SKP-99	NL	Water Logged Area	680+601.55	Water Logged Area	KHODNA-151	KORHA	KATHAR	BIHAR
18	NL/BR/SKP-100	NL	Drain	683+293.21	Drain	MAHESHWAR-124	KORHA	KATHAR	BIHAR
19	NL/BR/SKP-101	NL	Nala	683+574.48	Nala	MAHESHWAR-124	KORHA	KATHAR	BIHAR

27-11-21
कार्यालयक अभियंता
राष्ट्र सिंचाई प्रमंडल, कटिहार

Handwritten signature
अशोक कुमार बरुवा / Ashok Kr. Boruah
(परियोजना-आइएलएन) / Ch. Manager (Project-Pipeline)
मुख्य प्रबंधक रिफाइनरी लिमिटेड / Numaligarh Refinery Ltd.
नमलीगव रिफाइनरी टर्मिनल / Siliguri Refining Terminal
सिलीगुड़ी मार्केटिंग टर्मिनल / Siliguri, P.O. - Rangapari
सिलीगुड़ी, पो. रांगापारी / Dist. - Darjeeling

OFFICE OF THE EXECUTIVE ENGINEER
Minor Irrigation Division, Katihar (Bihar)

Letter No.: 147/

Dated: 05-03-21

From,

Executive Engineer,
Minor Irrigation Division,
Katihar (Bihar).

To,

Monuj Kumar Pegu
Chief General Manager (Project – Pipeline)
Numaligarh Refinery Limited
Guwahati – 781 005.

Sub : NOC / Permission for laying of NRL's 26-inch (660 mm) dia Crude Oil Pipeline along with OFC duct / Cable as an integral part of Central Government authorized and PNGRB's accepted Paradip – Siliguri - Numaligarh Crude Oil Pipeline across various River, Canal, Nala, Drain and Other Waterbodies under your jurisdiction.

Ref. : Your Letter No. NRLG/PP/C/025/13 , Dated 17.02.2021

Sir,

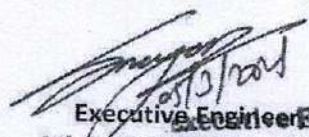
We are in receipt of above referred letter in which you have requested to provide NOC for NRL's 26-inch (660 mm) dia Crude Oil Pipeline along with OFC duct / Cable across various River, Canal, Nala, Drain and Other Waterbodies under your jurisdiction. (Total No. of various River, Canal, Nala, Drain and Other Water bodies Crossing are 3 Nos.) as per annexure – A attached, for which NOC is issued as per your request on the following terms and conditions:-

1. The Crossing of the various River, Canal, Nala, Drain and Other Waterbodies will be made as per the details submitted by you vide your above referred letter.
2. You have to take proper safety measures at the site so that no accident should take place during the laying of the pipelines. Otherwise you will be held responsible for the same.
3. You have to contact the concerned AE/JE before laying the pipeline, so that they could monitor the pipeline laying across River, Canal, Nala, Drain and Other Waterbodies.
4. No Government Property/Public property may be damaged during the execution of the work. If so, you have to make good the same on your risk and cost.
5. The damaged portion of the River, Canal, Nala, Drain and Other Waterbodies will be restored in such a way that it will look like as it was before the laying pipeline as soon as possible.
6. After Completion of the crossing of pipeline work, a joint inspection will be carried out for satisfaction of the department.

Thanking You,

Your's Faithfully,

Encl.: Crossing List


Executive Engineer
Minor Irrigation Division,
Katihar Katihar

05/03/21

LIST OF ALL CROSSINGS CO-ORDINATE FALLING ON THE ROUTE OF THE NUMALIGHAR TO PARADEEP PIPELINE

Sl. No.	Cs. No.	Type of Crossing	Chainage (km)	Description	Between Pillar Location	Crossing Width (m)	Row Width (m)	RL (m)	Angle of Crossing	Co Ordinate				Village	Block	District
										Easting	Northing	Latitude	Longitude			
1	CNLM/BR/SXP-29	Field Channel	659+410.41	Field Channel	IP1165/2 - IP1165/3	1.00	-	-	-	549617.202	2817208.91	25°28'16.0691"	87°29'36.9382"	KABAR-173	BARARI	KATI HAR
2	CNLM/BR/SXP-30	Field Channel	677+511.87	Field Channel	IP1199/3 - TP1200	5.14	-	-	-	548474.564	2834482.09	25°37'37.7777"	87°28'58.2665"	DHARMALI-146	KORHA	KATI HAR
3	CNL/BR/SXP-08	Canal	682+866.48	Canal	IP1205/1 - TP1206	7.55	20.07	33.34	90	547190.469	2839657.89	25°40'26.1327"	87°28'12.8803"	KHUMHRA-125	KORHA	KATI HAR

Monuj Kumar Pegu

Monuj Kumar Pegu
Chief General Manager (Project-Pipeline)
Numaligarh Refinery Ltd.
122A, G.S. Road, Christianbasti
Guwahati-781005

OFFICE OF THE EXECUTIVE ENGINEER
Minor Irrigation Division, Purnea (Bihar)

Letter No.: 524/

Dated : 11.06.21/

From,

Executive Engineer,
Minor Irrigation Division,
Purnea Bihar

To,

Monuj Kumar Pegu
Chief General Manager (Project – Pipeline)
Numaligarh Refinery Limited
Guwahati – 781 005.

Sub : NOC / Permission for laying of NRL's 26-inch (660 mm) dia Crude Oil Pipeline along with OFC duct / Cable as an integral part of Central Government authorized and PNGRB's accepted Paradip – Siliguri - Numaligarh Crude Oil Pipeline across various River, Canal, Nala, Drain and Other Waterbodies under your jurisdiction.

Ref. : Your Letter No. NRLG/PP/C/025/11 , Dated 15.02.2021

Sir,


We are in receipt of above referred letter in which you have requested to provide NOC for NRL's 26-inch (660 mm) dia Crude Oil Pipeline along with OFC duct / Cable across various River, Canal, Nala, Drain and Other Waterbodies under your jurisdiction. (Total No. of various River, Canal, Nala, Drain and Other Waterbodies Crossing are 47 Nos.) as per annexure – A attached, for which NOC is issued as per your request on the following terms and conditions:-

1. The Crossing of the various River, Canal, Nala, Drain and Other Waterbodies will be made as per the details submitted by you vide your above referred letter.
2. You have to take proper safety measures at the site so that no accident should take place during the laying of the pipelines. Otherwise you will be held responsible for the same.
3. You have to contact the concerned AE/JE before laying the pipeline, so that they could monitor the pipeline laying across River, Canal, Nala, Drain and Other Waterbodies.
4. No Government Property/Public property may be damaged during the execution of the work. If so, you have to make good the same on your risk and cost.
5. The damaged portion of the River, Canal, Nala, Drain and Other Waterbodies will be restored in such a way that it will look like as it was before the laying pipeline as soon as possible.
6. After Completion of the crossing of pipeline work, a joint inspection will be carried out for satisfaction of the department.

Thanking You,

Encl.: Crossing List

Your's Faithfully,


Executive Engineer,
Minor Irrigation Division,
Purnea

LIST OF ALL CROSSINGS CO-ORDINATE FALLING ON THE ROUTE OF THE BARDDHAMAN TO PURNIA PIPELINE
CO-ORDINATE

Sl. No.	Cs. No.	Type of Crossing	Chainage (km)	Description	Between Pillar Location	Easting	Northing	Latitude	Longitude	Village	Block	District
1	CNL/BR/SKP-09	Canal	688+532.05	Canal ✓	IP1222/1 - IP1223	547215.377	2841667.805	25°41'32.0159"	87°25'14.6406"	GANGAIL 55	KRITYANAND NAGAR	PURNIA
2	CNL/BR/SKP-10	Canal	690+556.95	Canal	IP1228/2 - IP1228/3	540985.882	2843191.587	25°42'21.6764"	87°24'30.6977"	SATKODARIA MUK BAI 117	KRITYANAND NAGAR	PURNIA
3	CNL/BR/SKP-11	Canal	692+274.52	Canal	IP1233/1 - IP1233	540073.573	2844504.62	25°43'5.7514"	87°23'58.1231"	RAHUA 119	KRITYANAND NAGAR	PURNIA
4	CNL/BR/SKP-31	Field Channel	694+782.06	Field Channel	IP1235/1 - IP1235/2	538718.049	2846574.412	25°44'11.8670"	87°23'9.6774"	JOTLAKHAL-38	KRITYANAND NAGAR	PURNIA
5	CNL/BR/SKP-12	Canal	697+480.46	Unlined Canal	TP1241 - IP1241/1	537412.462	2848928.464	25°45'28.4094"	87°22'23.0565"	GANESHPUR-36	KRITYANAND NAGAR	PURNIA
6	CNL/BR/SKP-32	Field Channel	702+570.33	Field Channel	IP1251/1 - TP1252	537018.615	2853924.291	25°48'10.9540"	87°22'9.3493"	GANESHPUR-36	KRITYANAND NAGAR	PURNIA
7	CNL/BR/SKP-33	Field Channel	703+772.61	Field Channel	IP1257/1 - IP1257/2	536988.819	2855034.278	25°48'47.0397"	87°22'8.4629"	BITHNAJU KHEMCHAND-24	KRITYANAND NAGAR	PURNIA
8	CNL/BR/SKP-13	Canal	705+261.86	Purna Branch Canal	IP1259/1 - TP1260	536651.761	2856476.404	25°49'33.9504"	87°21'56.5015"	BITHNAJU KHEMCHAND-24	KRITYANAND NAGAR	PURNIA
9	CNL/BR/SKP-14	Canal	706+095.60	Canal	IP1260/3 - TP1261	536530.626	2857291.353	25°50'0.4533"	87°21'52.2317"	BHOKRAHA MUK-26	KRITYANAND NAGAR	PURNIA

Executive Engineer
Minor Irrigation Division
PURNIA

Handwritten signature
11/06/2021

Pranab Jyoti Sarma
GM (Project)
Numaligarh Refinery Ltd.
122A, G.S. Road, Christianbasti
Guwahati-781005

Sl. No.	Reference No.	Prefix	Type of Crossing	NRL New Chair (km)	Description	New Between Pillar Location	Easting	Northing	Village	Taluka	Remarks
18	RVR/BR/SKP/04	RVR	River	102+463.31	Mahananda River	IP9/2 IP9/3	610533.86	2913669.21	Budhnai Bahadurpur	Thakurganj	
Nala & Drain											
1	NL/BR/SKP/01	NL	Drain	11+650.49	Drain	IP233/1 IP233/2	545853.241	2862378.277	Gadhiya	Srinagar	
2	NL/BR/SKP/02	NL	Nala	12+111.16	Nala	IP233/4 TP234	545981.824	2862820.640	Gadhiya	Srinagar	
3	NL/BR/SKP/03	NL	Nala	12+340.13	Nala	TP234 TP235	546033.081	2863043.306	Manthaur	Kasaba	
4	NL/BR/SKP/04	NL	Drain	15+022.82	Drain	IP240/2 TP241	547057.659	2865033.372	Gurhi	Kasaba	
5	NL/BR/SKP/05	NL	Nala	24+441.24	Nala	IP259/3 TP260	554801.568	2870004.183	Jalalgadh	Jalalgadh	
6	NL/BR/SKP/06	NL	Nala	33+865.55	Nala	IP276/4 TP277	561810.591	2875443.687	Nauwagachhi	Amaur	
7	NL/BR/SKP/07	NL	Drain	35+550.39	Drain	IP278/2 TP279	562315.806	2877042.437	Tarauna	Amaur	
8	NL/BR/SKP/08	NL	Drain	37+883.66	Drain	IP283/5 TP284	563782.708	2878727.194	Purwari Pipra	Amaur	
9	NL/BR/SKP/09	NL	Nala	38+480.73	Nala	IP284/2 IP284/3	564329.213	28789932.603	Purwari Pipra	Amaur	
10	NL/BR/SKP/10	NL	Drain	39+419.20	Drain	IP286/2 IP286/3	564952.243	2879571.133	Madhuwakola	Amaur	
11	NL/BR/SKP/11	NL	Drain	39+438.95	Drain	IP286/2 IP286/3	564961.261	2879588.706	Madhuwakola	Amaur	
12	NL/BR/SKP/12	NL	Drain	39+627.42	Drain	IP287/1 IP287/2	565068.942	2879739.568	Madhuwakola	Amaur	
13	NL/BR/SKP/13	NL	Drain	39+645.10	Drain	IP287/1 IP287/2	565082.233	2879751.295	Madhuwakola	Amaur	
14	NL/BR/SKP/14	NL	Drain	40+927.01	Drain	IP289/1 IP289/2	566183.139	2880383.382	Bagdhar	Amaur	
15	NL/BR/SKP/15	NL	Drain	40+964.43	Drain	IP289/1 IP289/2	566214.399	2880403.953	Bagdhar	Amaur	
16	NL/BR/SKP/16	NL	Nala	46+204.18	Nala	TP302 IP302/1	569720.952	2883955.922	Alinagar	Baisa	
17	NL/BR/SKP/17	NL	Nala	79+250.81	Nala	IP364/2 IP364/3	593604.232	2901583.160	Belbadi	Bahadurganj	
18	NL/BR/SKP/18	NL	Drain	84+329.31	Drain	IP375/3 IP375/4	596681.102	2905202.510	Saraykudi	Thakurganj	
19	NL/BR/SKP/19	NL	Nala	95+609.44	Nala	TP1 IP1/1	604018.014	2912019.302	Barchaundi	Thakurganj	

Pranabjit Sarin
G.M. (Project)
Numaligadh Refinery Ltd.
122A C S Road Christian
Guwahati-781005

Executive Engineer
Minor Irrigation Division
PUNE

40-10
11/06/2021

Sl. No.	Reference No	Prefix	Type of Crossing	NRL New Chair (km)	Description	New Between Pillar Location	F-ting	Northing	Village	Tahuka	Remark
20	NL/BR/SKP/20	NL	Nala	108+994.86	Nala	IP19/2	616322.059	2916062.979	Hamdawadi	Pothiya	
21	NL/BR/SKP/21	NL	Nala	109+263.74	Nala	IP19/2	616504.824	2916260.182	Chichuawadi	Pothiya	

Canal & Drain

1	CNLM/BR/SKP-1	CNLM	Field Channel	01+925.77	Field Channel	TP220	IP220/1	538113.877	2858033.804	Shishwa	Krutyandanda Nagar
2	CNLM/BR/SKP-2	CNLM	Field Channel	02+519.08	Field Channel	IP220/3	IP220/4	538698.844	2858132.934	Kisan Pur	Krutyandanda Nagar
3	CNLM/BR/SKP-3	CNLM	Canal	04+922.15	Canal	IP222/3	IP222/4	541083.097	2858416.051	Dangraha	Srinagar
4	CNLM/BR/SKP-4	CNLM	Canal	07+831.41	Canal	IP226/1	IP226/2	542846.474	2860578.357	Gadhiya	Srinagar
5	CNLM/BR/SKP-5	CNLM	Field Channel	09+633.46	Field Channel	IP230/2	TP231	544527.493	2861100.975	Gadhiya	Srinagar
6	CNLM/BR/SKP-6	CNLM	Field Channel	10+336.68	Field Channel	IP231/2	TP232	545202.238	2861289.099	Gadhiya	Srinagar
7	CNLM/BR/SKP-7	CNLM	Canal	10+516.97	Canal	IP232/1	IP232/2	545339.175	2861395.580	Gadhiya	Srinagar
8	CNL/BR/SKP-1	CNL	Canal	13+535.81	Canal	IP236/1	IP236/2	546730.734	2864006.159	Sadhuballi	Kasaba
9	CNLM/BR/SKP-8	CNLM	Canal	15+120.51	Canal	IP241/1	IP241/2	547749.217	2865043.976	Gurhi	Kasaba
10	CNLM/BR/SKP-9	CNLM	Canal	15+734.91	Canal	IP242/2	IP242/3	548185.846	2865467.250	Gurhi	Kasaba
11	CNL/BR/SKP-2	CNL	Canal	21+503.77	Canal	IP250/1	IP250/2	552673.003	2868200.293	Jalalgadh	Jalalgadh
12	CNLM/BR/SKP-10	CNLM	Canal	21+915.70	Canal	TP252	IP252/1	553021.593	2868340.619	Jalalgadh	Jalalgadh
13	CNL/BR/SKP-3	CNL	Canal	23+557.81	Canal	TP255D	TP255E	554201.091	2869374.246	Jalalgadh	Jalalgadh
14	CNL/BR/SKP-4	CNL	Canal	24+863.77	Katihar Distributary Canal	IP261/3	IP261/4	555152.846	2870217.663	Hafaniya	Jalalgadh
15	CNLM/BR/SKP-11	CNLM	Canal	27+460.74	Canal	IP266/1	IP266/2	556832.722	2871995.186	Ekamba	Jalalgadh
16	CNLM/BR/SKP-12	CNLM	Field Channel	28+427.29	Field Channel	IP268/1	TP269	557785.427	2872120.622	Nishahara	Jalalgadh
17	CNL/BR/SKP-5	CNL	Canal	28+858.13	Canal	IP269/2	IP269/3	558135.979	2872353.241	Nishahara	Jalalgadh

Executive Engineer
Minor Irrigation Division
PURNEA

Recd
11/06/2021

Pranab Jyoti Sarma
GM (HCC)
Numalgadh Railway Ltd
122A G.S. Road, Chhatrapur
Guwahati-781005

OFFICE OF THE EXECUTIVE ENGINEER
Minor Irrigation Division, Purnea (Bihar)

Letter No. 887 /

Dated 27/09/21 /

From,

Executive Engineer,
Minor Irrigation Division,
Purnea, Bihar

To,

Ashok Kumar Boruah
Chief Manager (Project – Pipeline)
Numaligarh Refinery Limited
Guwahati – 781 005.

Sub : NOC / Permission for laying of NRL's 26-inch (660 mm) dia Crude Oil Pipeline along with OFC duct / Cable as an integral part of Central Government authorized and PNGRB's accepted Paradip – Siliguri - Numaligarh Crude Oil Pipeline across various River, Canal, Nala, Drain and Other Waterbodies under your jurisdiction.

Ref. : Your Letter No. NRLG/PP/C/025/11/A, Dated 21.09.2021


Sir,

We are in receipt of above referred letter in which you have requested to provide NOC for NRL's 26-inch (660 mm) dia Crude Oil Pipeline along with OFC duct / Cable across various River, Canal, Nala, Drain and Other Waterbodies under your jurisdiction. (Total No. of various River, Canal, Nala, Drain and Other Waterbodies Crossing are 18 Nos.) as per annexure – A attached, for which NOC is issued as per your request on the following terms and conditions:-

1. The Crossing of the various River, Canal, Nala, Drain and Other Waterbodies will be made as per the details submitted by you vide your above referred letter.
2. You have to take proper safety measures at the site so that no accident should take place during the laying of the pipelines. Otherwise you will be held responsible for the same.
3. You have to contact the concerned AE/JE before laying the pipeline, so that they could monitor the pipeline laying across River, Canal, Nala, Drain and Other Waterbodies.
4. No Government Property/Public property may be damaged during the execution of the work. If so, you have to make good the same on your risk and cost.
5. The damaged portion of the River, Canal, Nala, Drain and Other Waterbodies will be restored in such a way that it will look like as it was before the laying pipeline as soon as possible.
6. After Completion of the crossing of pipeline work, a joint inspection will be carried out for satisfaction of the department.


Thanking You,

Encl.: Crossing List

Your's Faithfully,

Executive Engineer,
Minor Irrigation Division,
Purnea
27/09/2021


Numaligarh Refinery Limited
Radip - Siliguri - Numaligarh Crude Oil Pipeline
List of Crossing under Purnia District

Sl. No.	Reference No	Prefix	Type of Crossing	NRL New Chainage (km)	Description	New Between Pillar Location	Easting	Northing	Village	Taluka	Remark
River											
1	RVRM/BR/SKP/01	RVRM	River	04+247.94	Kosi Dhar River	IP221/7	540412.33	2858360.51	Dangraha	Srinagar	
2	RVRM/BR/SKP/02	RVRM	River	17+706.09	Kamalsari Nadi	IP244/1	550074.44	2865842.26	Gurhi	Kasaba	
3	RVR/BR/SKP/01	RVR	River	19+014.42	Kajri Nadi	IP246/2	551262.12	2866296.05	Sauntha	Jalalgadh	
4	RVRM/BR/SKP/03	RVRM	River	31+607.02	Panar River	IP274/1	560307.25	2873784.37	Nishahara	Jalalgadh	
5	RVRM/BR/SKP/04	RVRM	River	36+141.78	Parman River	IP281/1	562644.36	2877463.34	Pachaili	Jokihat	
6	RVRM/BR/SKP/05	RVRM	River	42+181.10	Das Dala River	IP293/1	566927.35	2881281.18	Bagdhar	Amaur	
7	RVR/BR/SKP/02	RVR	River	49+188.75	Kankai River	IP306B/1	572297.57	2885129.65	Ghobania	Baisa	
8	RVRM/BR/SKP/06	RVRM	River	#REF!	Beki Nadi	TP315	574088.76	2887329.12	Satbhita	Baisa	
9	RVRM/BR/SKP/07	RVRM	River	54+411.66	Gawaria Nadi	IP318/1	575774.84	2888111.82	Mashangaon	Kochadhaman	
10	RVRM/BR/SKP/08	RVRM	River	55+058.32	Gawaria Nadi	IP320/1	576180.30	2888583.65	Mashangaon	Kochadhaman	
11	RVRM/BR/SKP/09	RVRM	River	56+972.34	Gawaria Nadi	IP324/1	576031.06	2890411.96	Arugaon	Kochadhaman	
12	RVRM/BR/SKP/10	RVRM	River	65+313.54	Kanakai River	IP336/1	582290.83	2895462.00	Saray	Kochadhaman	
13	RVRM/BR/SKP/11	RVRM	River	67+191.76	Kankai River	TP341	584033.19	2895921.38	Vadijan Pauthi Mariali	Kochadhaman	
14	RVRM/BR/SKP/12	RVRM	River	74+244.00	Kankai River	IP356/1	589749.97	2898998.02	Chudakui	Kochadhaman	
15	RVR/BR/SKP/03	RVR	River	85+586.74	Mechi River	IP376/3	597890.64	2905427.53	Saraykudi	Thakurganj	
16	RVRM/BR/SKP/13	RVRM	River	#REF!	Dhar	TP377	599835.81	2905690.01	Karuvamani	Thakurganj	
17	RVRM/BR/SKP/14	RVRM	River	94+894.72	Gardankata Nadi	IP394/1	603548.14	2911532.18	Barchaundi	Thakurganj	


 Pranab Jyoti Sar
 GM (Project)
 Numaligarh Refinery
 122A, G. S. Road, Christli,
 Guwahati-781005

Numaligarh Refinery Limited
Radip - Siliguri - Numaligarh Crude Oil Pipeline
List of Crossing under Purnia District

Sl. No.	Reference No	Prefix	Type of Crossing	NRL New Chainage (km)	Description	New Between Pillar Location	Easting	Northing	Village	Taluka	Remark
River											
1	RVRM/BR/SKP/01	RVRM	River	04+247.94	Kosi Dhar River	IP221/7	540412.33	2858360.51	Dangraha	Srinagar	
2	RVRM/BR/SKP/02	RVRM	River	17+706.09	Kamalsari Nadi	IP244/1	550074.44	2865842.26	Gurhi	Kasaba	
3	RVR/BR/SKP/01	RVR	River	19+014.42	Kajri Nadi	IP246/2	551262.12	2866296.05	Sauntha	Jalaigadh	
4	RVRM/BR/SKP/03	RVRM	River	31+607.02	Panar River	IP274/1	560307.25	2873784.37	Nishahara	Jalaigadh	
5	RVRM/BR/SKP/04	RVRM	River	36+141.78	Parman River	IP281/1	562644.36	2877463.34	Pachaili	Jokihat	
6	RVRM/BR/SKP/05	RVRM	River	42+181.10	Das Dala River	IP293/1	566927.35	2881281.18	Bagdhar	Amaur	
7	RVR/BR/SKP/02	RVR	River	49+188.75	Kankal River	IP306B/1	572297.57	2885129.65	Ghobania	Baisa	
8	RVRM/BR/SKP/06	RVRM	River	#REF!	Beki Nadi	TP315	574088.76	2887329.12	Satbhita	Baisa	
9	RVRM/BR/SKP/07	RVRM	River	54+411.66	Gawaria Nadi	IP318/1	575774.84	2888111.82	Mashangaon	Kochadhaman	
10	RVRM/BR/SKP/08	RVRM	River	55+058.32	Gawaria Nadi	IP320/1	576180.30	2888583.65	Mashangaon	Kochadhaman	
11	RVRM/BR/SKP/09	RVRM	River	56+972.34	Gawaria Nadi	IP324/1	576031.06	2890411.96	Arugaon	Kochadhaman	
12	RVRM/BR/SKP/10	RVRM	River	65+313.54	Kanakai River	IP336/1	582290.83	2895462.00	Saray	Kochadhaman	
13	RVRM/BR/SKP/11	RVRM	River	67+191.76	Kankai River	TP341	584033.19	2895921.38	Vadijan Pauthi Mariali	Kochadhaman	
14	RVRM/BR/SKP/12	RVRM	River	74+244.00	Kankai River	IP356/1	589749.97	2898998.02	Chudakui	Kochadhaman	
15	RVR/BR/SKP/03	RVR	River	85+586.74	Mechi River	IP376/3	597890.64	2905427.53	Saraykudi	Thakurganj	
16	RVRM/BR/SKP/13	RVRM	River	#REF!	Dhar	TP377	599835.81	2905690.01	Karuvamani	Thakurganj	
17	RVRM/BR/SKP/14	RVRM	River	94+894.72	Gardankata Nadi	IP394/1	603548.14	2911532.18	Barchaundi	Thakurganj	


 Pranab Jyoti Sar
 GM (Project)
 Numaligarh Refinery
 122A, G. S. Road, Christli
 Guwahati-781005

NUMALIGARH REFINERY LIMITED
PARADIP - NUMALIGARH PIPELINE PROJECT

Sl. No.	Reference No.	NRL CH:	Description	Between Pillar Location		Village	Thana	District
1	SH/BR/SKP-01 ✓ NH-107	00+053.68	State Highway-60 (Banlapatti to Islampur, between NH-107 CH-162.540m & NH-107 CH-162.610m)	IP217/1	IP217/2	Baithnauli	Krutyanda Nagar	Purnia
2	ODR/BR/SKP-03	02+832.05	Mud Road (Chatraghat to Bhukraha)	IP221/1	IP221/2	Kisan Pur	Krutyanda Nagar	Purnia
3	ODR/BR/SKP-13	08+995.07	MDR Road (Sara Bathna to Rajbara)	IP229/1	IP229/2	Gadhiya	Srinagar	Purnia
4	SH/BR/SKP-02	23+179.42	State Highway-60 (Jalalgarh to Baisa)	IP255A/2	TP255B	Jalalgarh	Jalalgarh	Purnia
5	ODR/BR/SKP-65	41+144.22	MDR Road (Belka to Bagdhar)	IP290/1	IP290/2	Bagdhar	Amaur	Purnia



**कार्यपालक अभियंता का कार्यालय,
पथ निर्माण विभाग, पथ प्रमंडल, पूर्णियाँ।**

E-mail – eercdpurnea@gmail.com 9470001297



पत्रांक...873.....

दिनांक 10-7-2023

प्रेषक,

कार्यपालक अभियंता,
पथ निर्माण विभाग,
पथ प्रमंडल, पूर्णियाँ।

सेवा में,

Chief General Managar (Project-Pipeline),
Numaligarh Refinery Limited,
122A, G.S.Road, Christian Basti,
Guwahati – 781 005

विषय :- पथ प्रमंडल, पूर्णियाँ अंतर्गत विभिन्न पथों में Permission for laying of NRL'S 26" (660 mm dia) Crude Oil Pipe Line along with OFC Duct/Cable from Paradip to Numaligarh के संबंध में।

प्रसंग :- मुख्य अभियंता, सीमांचल उपभाग, पथ निर्माण विभाग, बिहार, पटना का ज्ञापांक-सीमांचल-अनापत्ति-03-07/2022-610 दिनांक-19.06.23 एवं अधीक्षण अभियंता, पथ निर्माण विभाग, पथ अंचल, पूर्णियाँ का ज्ञापांक-729 दिनांक-30.06.23

महाशय,

उपर्युक्त विषयक प्रासंगिक पत्र के संदर्भ में पथ प्रमंडल, पूर्णियाँ अंतर्गत पूर्णियाँ-अररिया-फारबिसगंज (SH-60) पथ, कृत्यानन्द नगर-चंपानगर पथ एवं पूर्णियाँ-धमदाहा-रूपौली-टीकापट्टी (SH-65) पथ के कुल 0.055 कि०मी० में OFC Duct/Cable Crude Oil Pipe Line बिछाने की अनुमति निम्न शर्तों पर दी जाती है:-

1. OFC Duct/Cable Crude Oil Pipe Line बिछाने के क्रम में पथ क्षतिग्रस्त नहीं करना है, ताकि यातायात में किसी प्रकार का व्यवधान उत्पन्न ना हो।
2. OFC Duct/Cable Crude Oil Pipe Line बिछाने हेतु किये गये खुदाई के बाद उसकी भराई एवं चपाई पूर्ण रूपेण कंपनी द्वारा करवा दिया जायेगा, ताकि पथ में गड्ढा ना हो एवं पथ भी क्षतिग्रस्त नहीं रहे।
3. भविष्य में पथ चौड़ीकरण एवं अन्य कार्य के लिए विभाग को आवश्यकता पड़ने पर कंपनी को अपने खर्च पर केबुल तार स्थानान्तरित करना होगा।
4. कंपनी को सहायक अभियंता, पथ निर्माण विभाग, पथ अवर प्रमंडल, धमदाहा/पूर्णियाँ-2 एवं संबंधित कनीय अभियंता के मार्ग दर्शन में केबुल बिछाने का कार्य करना होगा एवं उन्हें इसकी पूर्व सूचना दे देनी होगी।

विश्वासभाजन,

Agm 10/7/23

कार्यपालक अभियंता,

प०नि०वि०, पथ प्रमंडल, पूर्णियाँ।

*आनेक
10-07-23*

Paradip-Siliguri - Numaligarh Crude Oil Pipeline List of Crossing under Purnia District					
Sr No	Name Of Crossing	Road Chainage (In M)	Road Width (In M)	NRL Pipeline Chainage KM	Remarks
1	Jokihat - Dalmaipur Path	5.385	25	716+869.91	
2	Purnia-Araria-Farbish-Ganj Path (SH-60)	15.4	24	723+34.36	
3	Purnia-Shrinagar Path (MDR Road)	11.6	25	737+239.34	
4	K Nagar - Champanganagar Path	2.465	20	755+187.13	
5	Purnia-dhumdaha-Rupouli-Tikapatti Path (SH-65)	11.548	30	700+848.37	
6	Rauta- Malopara Road	7.112	25		
Total					



Pranab Jyoti Sarma
GM (Project)
Numaligarh Refinery Ltd.
122A, G.S. Road, Christianbasti
Guwahati-781005



भारतीय राष्ट्रीय राजमार्ग प्राधिकरण
(सड़क परिवहन और राजमार्ग मंत्रालय, भारत सरकार)
National Highway Authority of India
(Ministry of Road Transport and Highways, Govt. of India)
परियोजना कार्यन्वयन इकाई - दरभंगा



H/O श्री एस.एन. मिश्रा, वार्ड नं.-17, प्रोफेसर कॉलोनी, दरभंगा (बिहार)-846004

Project Implementation Unit, Dharbanga

H/O: Shri S.N. Mishra, Ward No. 17, Professor Colony Dighe West Darbhanga (Bihar)-846004

दूरभाष/फैक्स/Tel./Fax: 06272-250194, ई-मेल/E-mail: darbhanga@nhai.org

ई-मेल/E-mail: nhaidarbanga@gmail.com, plu_darbanga@rediffmail.com

No. NHAI/PIU-Darbhang/NOC/NH- Crossing/2023/265

Date:-28.03.2023

To,

✓ The CGM (Project+ Pipeline),
Numuligarh Refinery Ltd, 122A,
G. S Road, Christian basti,
Guwahati-7810015 (Assam).

Sub:- Permission for laying 26" Dia (660 mm) Crude oil Pipeline along with Fiber Cable through HAB Method across National Highway under your jurisdiction for proposed Paradip-Siliguri-Numaligarh Crude Oil Pipeline Project:-
Issuance of NOC for Crude Oil pipeline and OFC across at Ch. 268+324-reg.

Ref:- i) Regional office letter no NHAI/RO-Pat/PIU-Darbhang/Pipeline /NOC/ 2022/401 dated 25.02.2023.
ii) M/s NRL office letter no NRLG/BR/PP/025/122/A dated 24.08.2022
iii) This office letter no.39011/01/2006/PD/PIU/Darbhang/881 dt.29.12.2022

Sir,

With reference to your office letter dated 24.08.2022, on subject mentioned above, competent authority vide its letter dated 25.02.2023 has granted the provisional NOC subject to following conditions:-

- All conditions laid down in Agreement of Ministry's guidelines Circular no. NH33.412912015/S&R(R) dated 22.11.2016 should be strictly followed by M/s Numaligarh refinery Limited, Guwahati.
- All the documents/fee required as per Ministry's guidelines must be submitted by M/s Numaligarh refinery Limited, Guwahati to the satisfaction of PD, PIU-Darbhang.
- M/s Numaligarh Refinery Limited, Guwahati should share their work programme with the PIU-Darbhang and carryout the work under intimation. Laying of cable may be planned in such a way that minimum inconvenience is caused to the road users. Concessionaire/IE/PIU officials should monitor the work so that minimum inconvenience is cause to road users.
- All safety precautions shall be taken by M/s Numaligarh refinery Limited, Guwahati in carrying out the work and they shall be responsible for restoration the subject cited stretch to original condition.
- The steel pipeline/cable is laid at the extreme edge of the available ROW. If situation warranted due to limited ROW, the steel pipeline/cables should be laid at least beyond toe line of embankment and clear of the drain.

[Signature]

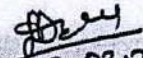
प्रधान कार्यालय: जी-5, एव 6, सेक्टर-10, द्वारका, नई दिल्ली - 110075 * दूरभाष: 91.11.25074100 / 25074200 * वेबसाइट : <http://www.nhai.org>

Corporate Office: G-5 & 6, Sector-10, Dwarka, New Delhi- 11075, Phone: 91-11-25074100/25074200, Website : www.nhai.gov.in

xiv) A license agreement has to be signed as per para 7 of the MORTH guidelines dated 22.11.2016.

Yours faithfully,

Encl:- As above


28.03.23

(Ram Prit Paswan)
Project Director

Copy to:-

1. AE, M/s LEA Associates South Asia Pvt. Ltd, Muzaffarpur for necessary checking during construction period as per approved methodology of MoRTH, Guideline.
2. M/s M/s SMS-AABS India Tollways Pvt. Ltd , Darbhanga for necessary checking during construction period as per approved methodology of MoRTH, Guideline.



भारतीय राष्ट्रीय राजमार्ग प्राधिकरण

(सड़क परिवहन और राजमार्ग मंत्रालय, भारत सरकार)

National Highways Authority of India

(Ministry of Road Transport and Highway, Govt. of India)

परियोजना कार्यान्वयन इकाई, पूर्णियाँ

सिकंदर सिंह का मकान, साहिबान हाता, महानंदा कॉलोनी जन्ता चौक, पूर्णियाँ-854301

Project Implementation Unit, Purnia

House of Sri Sikander Singh, Sahibaan hata, Mahananda Colony, Janta Chowk, Purnia-854301

ई-मेल/ E-mail: piupurnia@nhai.org, piupurnia@gmail.com, टेली/Tele:-06454-243756/244212



NHAI/PIU-Purnea/NOC/Utility/Vol-II/D-310

Dt. 10.03.2023

To,

The General Manager,
M/s NRL, Project Siliguri.

Sub:- Proposal for permission for laying 26" Dia (660mm) crude Oil Pipeline along with Optical Fiber cable through HAB method Across NH-107 at Km 162.581 for proposed Paradip-Siliguri-Nulaigarh Crude Oil Pipeline Project- Issue of NOC for utilization of OFC across the NH-107 at ch.162.581- reg.

Ref:- i) Regional office letter no NHAI/RO-Pat/PIU-Purnea/OFC/NOC/2022/397 dated 25.02.2023.

ii) M/s NRL office letter no NRLG/BR/PP/025/124 dated 23.01.2023

iii) Your office letter no NRLG/BR/PP/124 dated 05.10.2021

Sir,

With reference to your office letter dated 05.10.2021, on subject mentioned above, competent authority vide his letter dated 25.02.2023 has granted provisional NOC subject to following conditions:-

- All conditions laid down in Agreement of Ministry's guidelines Circular no. NH33.41291201S/S&R(R) dated 22.11.2016 should be strictly followed by M/s Numaligarh refinery Limited, Guwahati.
- All the documents/fee required as per Ministry's guidelines must be submitted by M/s Numaligarh refinery Limited, Guwahati to the satisfaction of PD, PIU-Purnea.
- M/s Numaligarh Refinery Limited, Guwahati should share their work programme with the PIU-Purnea and carryout the work under intimation. Laying of cable may be planned in such a way that minimum inconvenience is caused to the road users. Concessionaire/IE/PIU officials should monitor the work so that minimum inconvenience is cause to road users.
- All safety precautions shall be taken by M/s Numaligarh refinery Limited, Guwahati in carrying out the work and they shall be responsible for restoration the subject cited stretch to original condition.
- The steel pipeline/cable is laid at the extreme edge of the available ROW. If situation warranted due to limited ROW, the steel pipeline/cables should be laid at least beyond toe line of embankment and clear of the drain.
- M/s Numaligarh Refinery Limited, Guwahati shall ensure that no structure/road furniture should be damaged while laying the steel pipeline/cable in the above reaches. Separate and suitable arrangement may be made while laying the cable over cross drainage structure keeping in view safety and serviceability requirement of structure. The fixing & supporting arrangement with all detail shall be approved in advance by Project Director, Purnea and additional cost on account of fixing & supporting arrangement as assessed by the Project Director, Purnea shall be payable by the licensee.

- vi) M/s Numaligarh Refinery Limited, Guwahati shall ensure that no structure/road furniture should be damaged while laying the steel pipeline/cable in the above reaches. Separate and suitable arrangement may be made while laying the cable over cross drainage structure keeping in view safety and serviceability requirement of structure. The fixing & supporting arrangement with all detail shall be approved in advance by Project Director, Purnea and additional cost on account of fixing & supporting arrangement as assessed by the Project Director, Purnea shall be payable by the licensee.
- vii) It will be the responsibility of licensee to rectify any damage which occurs to site to any other existing utility at its own cost.
- viii) In case any shifting or alteration in the position of the laid steel pipeline/cables is required due to widening of highways and constructing of flyovers or bridges, the licensee shall do the same at his own cost at a later date within specified period indicated by the respective agency.
- ix) NHAI shall not be responsible for any damage caused to the steel pipeline/OFC at any time. Repair/rectification of such damage, if any, shall be carried out by the applicant. The Licensee shall be liable to pay full compensation to the authority for any damage by reason of the exercise of ROW facility.
- x) No structures or Manhole / inspection chamber shall be constructed in NHAI land affecting future planning/usage of ROW.
- xi) The arrangement/drawings and methodology of laying the steel pipeline/OFC by licensee shall be approved and signed by this office before signing the license agreement.
- xii) Licensee shall be responsible for traffic management during the execution of work. Licensee shall ensure safety and security of all underground installation/utilities /facilities and shall be solely responsible for compensation / indemnification of authority or damage caused / claims or replacement sought for at the cost and risk of licensee.
- xiii) License fee shall have to be paid in advance for the period for which permission has been sought /granted for entering into a license agreement. In case of renewal, rate prevailing at the time of renewal shall be charged delay in deposition of fee shall attract interest@15% per compounded annually.



- vii) It will be the responsibility of licensee to rectify any damage which occurs to site to any other existing utility at its own cost.
- viii) In case any shifting or alteration in the position of the laid steel pipeline/cables is required due to widening of highways and constructing of flyovers or bridges, the licensee shall do the same at his own cost at a later date within specified period indicated by the respective agency.
- ix) NHAI shall not be responsible for any damage caused to the steel pipeline/OFC at any time. Repair/rectification of such damage, if any, shall be carried out by the applicant. The Licensee shall be liable to pay full compensation to the authority for any damage by reason of the exercise of ROW facility.
- x) No structures or Manhole / inspection chamber shall be constructed in NHAI land affecting future planning/usage of ROW.
- xi) The arrangement/drawings and methodology of laying the steel pipeline/OFC by licensee shall be approved and signed by this office before signing the license agreement.
- xii) Licensee shall be responsible for traffic management during the execution of work. Licensee shall ensure safety and security of all underground installation/utilities /facilities and shall be solely responsible for compensation / indemnification of authority or damage caused / claims or replacement sought for at the cost and risk of licensee.
- xiii) License fee shall have to be paid in advance for the period for which permission has been sought /granted for entering into a license agreement. In case of renewal, rate prevailing at the time of renewal shall be charged delay in deposition of fee shall attract interest@15% per compounded annually.
- xiv) A license agreement has to be signed as per para 7 of the MORTH guidelines dated 22.11.2016.


2. In view of the above, it is requested to attend this office and signed the license agreement within 7 days from receipt of this letter.

Encl:- As above

Copy to:-

- i) AE, M/s Cemoso- VSPL for information please.
- ii) M/s GECPL for information please.

Yours faithfully,


Project Director,
NHAI, PIU-Purnea.



OFFICE OF THE EXECUTIVE ENGINEER
Minor Irrigation Division, Kishanganj (Bihar)

Letter No.: 389...../

Dated 19-07-21

...../

From,

Executive Engineer,
Minor Irrigation Division,
Kishanganj, Bihar

To,

Monuj Kumar Pegu
Chief General Manager (Project - Pipeline)
Numaligarh Refinery Limited
Guwahati - 781 005.

Sub : NOC / Permission for laying of NRL's 26-inch (660 mm) dia Crude Oil Pipeline along with OFC duct / Cable as an integral part of Central Government authorized and PNGRB's accepted Paradip - Siliguri - Numaligarh Crude Oil Pipeline across various River, Canal, Nala, Drain and Other Waterbodies under your jurisdiction.

Ref. : Your Letter No. NRLG/PP/C/025/16 , Dated 02.11.2020

Sir,

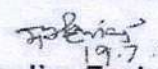
We are in receipt of above referred letter in which you have requested to provide NOC for NRL's 26-inch (660 mm) dia Crude Oil Pipeline along with OFC duct / Cable across various River, Canal, Nala, Drain and Other Waterbodies under your jurisdiction. (Total No. of various River, Canal, Nala, Drain and Other Waterbodies Crossing are 7 Nos.) as per annexure - A attached, for which NOC is issued as per your request on the following terms and conditions:-

1. The Crossing of the various River, Canal, Nala, Drain and Other Waterbodies will be made as per the details submitted by you vide your above referred letter.
2. You have to take proper safety measures at the site so that no accident should take place during the laying of the pipelines. Otherwise you will be held responsible for the same.
3. You have to contact the concerned AE/JE before laying the pipeline, so that they could monitor the pipeline laying across River, Canal, Nala, Drain and Other Waterbodies.
4. No Government Property/Public property may be damaged during the execution of the work. If so, you have to make good the same on your risk and cost.
5. The damaged portion of the River, Canal, Nala, Drain and Other Waterbodies will be restored in such a way that it will look like as it was before the laying pipeline as soon as possible.
6. After Completion of the crossing of pipeline work, a joint inspection will be carried out for satisfaction of the department.

Thanking You,

Encl.: Crossing List

Your's Faithfully,


19.7.21
Executive Engineer,
Division, Kishanganj
Minor Irrigation

Sl. No.	Prefix	New Cs. No.	Type of Crossing	NRL / Drainage (km)	Description	New Between Pillar Location	ing	Northing	Village	Taluka	Rema
Nala & Drains											
1	NL/BR/SKP/01	NL	Nala	79+250.81	Nala	IP364/2	IP364/3	593604.232	2901583.160	Belbadi	Bahadurganj
2	NL/BR/SKP/02	NL	Drain	84+329.31	Drain	IP375/3	IP375/4	596681.102	2905202.510	Saraykudi	Thakurganj
3	NL/BR/SKP/03	NL	Nala	95+609.44	Nala	TP1	IP1/1	604018.014	2912019.302	Barchaundi	Thakurganj
4	NL/BR/SKP/04	NL	Nala	108+994.86	Nala	IP19/2	IP19/3	616322.059	2916062.979	Hamdawadi	Pothiya
5	NL/BR/SKP/05	NL	Nala	109+263.74	Nala	IP19/2	IP19/3	616504.824	2916260.182	Chichuawadi	Pothiya
Canal & Field Channel											
1	CNL/BR/SKP-6	CNL	Canal	61+606.15	Canal	IP329/9	IP329/10	579457.033	2893241.147	Gargaon	Kochadhaman
2	CNLM/BR/SKP-13	CNLM	Field Channel	93+960.40	Field Channel	TP392	IP392/1	602980.789	2910848.028	Kunjimari	Thakurganj

सुपरीस
13.7.21
कार्यपालक अभियंता
लघु सिंचाई प्रमण्डल
विशालगंज

Pranab Jyoti Sarma
G. S. Prasad
Nunai Gadh Singhvi U
13.7.21
13.7.21

कार्यपालक अभियंता का कार्यालय,

पथ निर्माण विभाग, पथ प्रमंडल, किशनगंज।

Email ID: - eercdkne@gmail.com

Mobile No:-9470001299

पत्रांक 1254/अनु०

दिनांक-12/07/2023

प्रेषक,

कार्यपालक अभियंता,
पथ निर्माण विभाग,
पथ प्रमंडल, किशनगंज।

सेवा में,

महाप्रबंधक (परियोजना),
NRL, सिलीगुडी मार्केटिंग टर्मिनल,
पो-रांगापानी, जिला-दार्जिलिंग।

विषय:-

पथ प्रमंडल, किशनगंज के अन्तर्गत 7 जगहों पर 26 इंच (660mm) Dia Crude Oil Pipeline along with OFC duct/ cable form Paradeep to numaligarh Crossing by Horizontal Boring Mehtod विधि से करने हेतु अनुमति के संबंध में।

प्रसंग:-

मुख्य अभियंता, सीमांचल उपभाग, पथ निर्माण विभाग, बिहार, पटना का ज्ञापांक-611 अनु० दिनांक-19.06.2023 एवं अधीक्षण अभियंता, पथ निर्माण विभाग, पथ अंचल, पूर्णियाँ का ज्ञापांक-728 दिनांक-30.06.2023


महाशय,

उपर्युक्त विषयक प्रासंगिक पत्र(छायाप्रति संलग्न) के अनुपालन में निम्नलिखित शर्तों के साथ कार्यहित में औपबंधिक रूप से Crude Oil Pipeline with OFC duct/ cable बिछाने की अनुमति दी जाती है :-

1. Crude Oil Pipeline with OFC duct/ cable बिछाने का कार्य संबंधित सहायक अभियंता, पथ निर्माण विभाग, पथ अवर प्रमंडल, किशनगंज, ठाकुरगंज एवं बहादुरगंज के देख-रेख में किया जायेगा।
2. सड़कों के क्षतिग्रस्त हिस्सों को इस तरह से बहाल किया जायेगा कि वह वैसी ही दिखेगी जैसी वह थी। जितनी जल्दी हो पाईप लाईन बिछाने का कार्य पूर्ण किया जायेगा।
3. Crude Oil Pipeline with OFC duct/ cable बिछाने के दौरान सरकारी सम्पत्ति, सार्वजनिक सम्पत्ति को नुकसान नहीं पहुँचाया जायेगा। आपको अपने जोखिम और लागत पर भरपाई करनी होगी।
4. Crude Oil Pipeline with OFC duct/ cable बिछाने के क्रम में पथ क्षतिग्रस्त नहीं करना है ताकि यातायात में किसी भी प्रकार का व्यवधान नहीं हो।
5. Crude Oil Pipeline with OFC duct/ cable बिछाने के दौरान साईट पर उचित सुरक्षा उपाय आपको करने होंगे ताकि किसी प्रकार की अप्रिय घटना घटित न हो। अन्यथा, इसके लिए आप स्वयं जिम्मेवार होंगे।
6. भविष्य में पथ चौड़ीकरण एवं अन्य कार्य के लिए विभाग को आवश्यकता पड़ने पर कंपनी को अपने खर्च पर Crude Oil Pipeline with OFC duct/ cable स्थानांतरित करना होगा।
7. भविष्य में यदि आपके द्वारा प्रस्तावित स्थल के संबंध में दी गई सूचना में कोई त्रुटि पायी जाती है तो यह अनापत्ति प्रमाण-पत्र स्वतः निरस्त समझा जायेगा।
8. प्रत्येक 5 वर्ष के बाद नवीकरण कराना अनिवार्य होगा।
9. आपके द्वारा उक्त कार्य पूर्ण किये जाने के उपरांत विभाग की संतुष्टि के लिए संयुक्त निरीक्षण किया जायेगा।

अनु०-यथोक्त।

विश्वासभाजन,


12/07/2023

कार्यपालक अभियंता,
पथ निर्माण वि०, पथ प्रमंडल, किशनगंज।

12-07-2023



**कार्यपालक अभियंता का कार्यालय,
पथ निर्माण विभाग, पथ प्रमंडल, पूर्णियाँ।**

E-mail – eercdpurnea@gmail.com 9470001297



पत्रांक 1197

दिनांक 27/08/2022

प्रेषक,

कार्यपालक अभियंता,
पथ निर्माण विभाग,
पथ प्रमंडल, पूर्णियाँ।

सेवा में,

Chief General Manager (Project-Pipeline),
Numaligarh Refinery Limited,
122A, G.S. Road, Christian Basti,
Guwahati – 781 005

विषय :- पथ प्रमंडल, पूर्णियाँ अंतर्गत विभिन्न पथों में Permission for laying of NRL'S 26" Crude Oil Pipe Line along with OFC Duet/Cable from Paradip to Numaligarh के संबंध में।

प्रसंग :- मुख्य अभियंता, सीमांचल उपभाग, पथ निर्माण विभाग, बिहार, पटना का ज्ञापांक-सीमांचल-अनापत्ति-03-16/2021 – 511 दिनांक-27.04.2021

महाशय,

उपर्युक्त विषयक प्रासंगिक पत्र के संदर्भ में पथ प्रमंडल, पूर्णियाँ अधीनस्थ जोकीहाट-दलमालपुर पथ, पूर्णियाँ-श्रीनगर पथ एवं रौटा-मालोपाड़ा पथ के कुल 0.045 कि०मी० में OFC Duet/Cable Crude Oil Pipe Line की अनुमति दी जाती है।

1. Cable Crude Oil Pipe Line बिछाने के क्रम में पथ क्षतिग्रस्त नहीं करना है, ताकि यातायात में किसी प्रकार का व्यवधान उपस्थित ना हो।
2. Cable Crude Oil Pipe Line बिछाने हेतु किये गये खुदाई के बाद उसकी भराई मिट्टी द्वारा पूर्ण रूपेण कंपनी द्वारा करवा दिया जायेगा, ताकि पथ में गड्ढा ना हो एवं पथ भी क्षतिग्रस्त नहीं रहे।
3. भविष्य में पथ चौड़ीकरण एवं अन्य कार्य के लिए विभाग को आवश्यकता पड़ने पर कंपनी को अपने खर्च पर केबुल तार स्थानान्तरित करना होगा।
4. कंपनी को सहायक अभियंता, पथ निर्माण विभाग, पथ अवर प्रमंडल, पूर्णियाँ-1 एवं संबंधित कनीय अभियंता के मार्ग दर्शन में केबुल बिछाने का कार्य करना होगा।

विश्वासभाजन,

(Signature)
27/08/22

कार्यपालक अभियंता,

प०नि०वि०, पथ प्रमंडल, पूर्णियाँ।

(Signature)
27-08-22

मुख्य अभियंता का कार्यालय
सीमांचल उपभाग, पथ निर्माण विभाग, बिहार, पटना।

पत्रांक :- सी०-विविध-03-06/2023

प्रेषक,

- 611 (अ-1)

दिनांक :-

19/4/23

मुख्य अभियंता,
सीमांचल उपभाग,
पथ निर्माण विभाग, बिहार, पटना।

सेवा में,

अधीक्षक अभियंता,
पथ निर्माण विभाग,
पथ अंचल पूर्णियाँ।

विषय:-

पथ प्रमंडल किशनगंज अंतर्गत पथों में 7 जगहों पर 26 इंच (660mm) Dia Crude Oil Pipeline along with OFC duct/cable from paradeep to Numaligarh Crossing by Horizontal Boring Method करने की अनुमति के सम्बन्ध में।
आपका पत्रांक-485(अनु०), दिनांक 26.04.2023

प्रसंग :-

महाराज,

उपरोक्त विषयक प्रासंगिक पत्र के संदर्भ में कहना है कि विषयांकित कार्य का अनापत्ति प्रमाण पत्र हेतु विभागीय पत्रांक-4501(S), दिनांक 28.03.2008 एवं पत्रांक-4554 (S), दिनांक 11.07.2005 में संसूचित है कि पथ क्षति हेतु प्राक्कलित राशि का 10% सेवा शुल्क सहित प्राक्कलित राशि के समतुल्य डिमान्ड ड्राफ्ट के रूप में जमा कराने का प्रावधान है।

उक्त के आलोक में निम्न शर्तों के साथ कार्यरित में औपबंधिक रूप से NOC प्रदान की जाती है :-

1. विभाग द्वारा निर्गत दिशा निर्देशों/परिपत्रों/कार्यालयीय आदेशों (छायाप्रति संलग्न) का पालन करने के उपरांत ही कार्यादेश देंगे।
2. भविष्य में यदि आवेदक द्वारा प्रस्तावित स्थल के संबंध में दी गयी सूचनाओं में कोई त्रुटि पायी जाती है, तो यह अनापत्ति प्रमाण पत्र स्वतः निरस्त समझा जायेगा।
3. प्रत्येक 5 वर्ष के बाद नवीकरण कराना अनिवार्य होगा।
4. विभागीय पत्रांक 4770 (ई०) दिनांक 24.08.2017 के कडिका-6 का अनुपालन दृढ़ता से सुनिश्चित किया जाय।

अनु०:-यथोक्त।

अनु० अग्रसार

विश्वासभाजन

30/06/23

मुख्य अभियंता,
सीमांचल उपभाग,
पथ निर्माण विभाग, बिहार, पटना।



आपकांक :- 728

दिनांक :- 30/06/2023

प्राप्तिलिपि :- कार्यपालक अभियंता, पथ निर्माण विभाग, किशनगंज अंतर्गत पथों में 7 जगहों पर 26 इंच (660mm) Dia Crude Oil Pipeline along with OFC duct/cable from paradeep to Numaligarh Crossing by Horizontal Boring Method करने की अनुमति के सम्बन्ध में।

30/06/23
अधीक्षक अभियंता
पथ निर्माण विभाग
पथ अंचल पूर्णियाँ

PARADIP TO NUMALIGARH

Sl. NO.	Reference No.	Description	Chainage (km)	New Between Pillar Location		Village	Block	District	Remarks
1	SH/BR/SKP-03	B.A.B.D Road (SH-99) 32 km	52+676.18	IP316/1	IP316/2	Kathamatha	Kochadhaman	Kishanganj	
2	ODR/BR/SKP-83	Bagalbari-rahmatpara-Alta barbatta road in 19th km	56+291.01	IP322/1	IP322/2	Arugon	Kochadhaman	Kishanganj	
3	ODR/BR/SKP-94	DB-50 Road in 8th km	64+778.48	IP334/2	IP334/3	Saray	Kochadhaman	Kishanganj	
4	SH/BR/SKP-04	kishanganj - Bahadurganj Road in 17th km	72+129.18	IP350/1	IP350/2	Mahiyarpur	Kochadhaman	Kishanganj	
5	SH/BR/SKP-05	Day Market-Powakhali-Jayapokhar Road in 10th km	79+680.22	IP366/1	IP366/2	Belbadi	Bahadurganj	Kishanganj	
6	SH/BR/SKP-07	Kishanganj - Tayybpur-Thakurganj - Galgaliya Road in 34th km	105+015.90	IP12/1	IP12/2	Duchnoi	Pothiya	Kishanganj	
7	ODR/BR/SKP-154	Pothia-Link Road 2nd km	108+398.77	IP18/1	IP18/2	Hamdawadi	Pothiya	Kishanganj	

OFFICE OF THE EXECUTIVE ENGINEER
RURAL WORKS DEPARTMENT, WORK DIVISION, KISHANGANJ - 1

Letter No.: 25252/30

Dated: 8/10/2020

From,

Executive Engineer,
Works Division,
Kishanganj - 1

To,

Manuj Kumar Pegu
Chief General Manager (Project - Pipeline)
Numaligarh Refinery Limited
Guwahati - 781 005

Sub: NOC / Permission for laying of NRL's 26-inch (660 mm) dia Crude Oil Pipeline along with OFC duct / Cable as an integral part of Central Government authorized and PNGRB's accepted Paradip - Siliguri - Numaligarh Crude Oil Pipeline across various Roads under your jurisdiction.

Ref: Your Letter No. NRLG/PP/C/025/06 Dated - 08.10.2020

Sir,

We are in receipt of above referred letter in which you have requested to provide NOC for NRL's 26-inch (660 mm) dia Crude Oil Pipeline along with OFC duct / Cable across various Roads under your jurisdiction (Total No. of Road Crossing are 47 Nos.) as per annexure - A attached, for which NOC is issued as per your request on the following terms and conditions:-

1. The Crossing of the roads will be made as per the details submitted by you vide your above referred letter.
2. You have to take proper safety measures at the site so that no accident should take place during the laying of the pipelines. Otherwise you will be held responsible for the same.
3. You have to contact the concerned AE/JE before laying the pipeline, so that they could monitor the pipeline laying on their roads.
4. No Government Property/Public property may be damaged during the execution of the work. If so, you have to make good the same on your risk and cost.
5. The damaged portion of the roads will be restored in such a way that it will look like as it was before the laying pipeline as soon as possible.
6. After Completion of the crossing of pipeline work, a joint inspection will be carried out for satisfaction of the department.

Thanking You,

Encl.: Crossing List

(Signature)
Amit Kumar (NRL)
8/10/20

Your's Faithfully,
(Signature)
8/10/20
Executive Engineer,
Rural Works Department,
Works Division, Kishanganj - 1

Sl. No.	Reference No.	Type of Crossing	Chainage(km)	Crossing Width (m)	Description	Easting	Northing	New Between Pillar Location	Village	Taluka	Dist.	State
1	ODR/BR/SKP-80 A	Mud Road	53+077.74	4.5 m	Mud Road	575432.034	2887722.120	TP317	Satbhita	Baisa	Purnia	Bihar
2	ODR/BR/SKP-80 B	Mud Road	54+038.96	4.5 m	Mud Road	575512.118	2888100.241	TP317/3	Mashangaon	Kochad haman ganj	Kishan ganj	Bihar
3	ODR/BR/SKP-80	Cart Track	54+393.68	5 m	Cart Track (To Field)	575758.600	2888105.184	TP318	Mashangaon	Kochad haman ganj	Kishan ganj	Bihar
4	ODR/BR/SKP-81	Village Road	54+476.25	4.5 m	Village Road (Masngaon to Ghataro)	575835.022	2888136.435	IP318/3	Mashangaon	Kochad haman ganj	Kishan ganj	Bihar
5	ODR/BR/SKP-81 A	Mud Road	55+413.41	5.5 m	Mud Road	576237.310	2889316.615	TP321	Mahua	Kochad haman ganj	Kishan ganj	Bihar
6	ODR/BR/SKP-82	Village Road	55+807.88	4 m	Village Road (Arugaon to Mahua)	576238.139	2889327.958	IP321/2	Arugaon	Kochad haman ganj	Kishan ganj	Bihar
7	ODR/BR/SKP-83	Asphalted Road	56+291.01	6 m	Asphalted Road (Barbatta to Mahadha)	576175.314	2889794.311	IP322/1	Arugaon	Kochad haman ganj	Kishan ganj	Bihar
8	ODR/BR/SKP-84	Cart Track	57+729.33	5.5 m	Cart Track (To Field)	576321.383	2891110.290	IP325/2	Rani	Kochad haman ganj	Kishan ganj	Bihar
9	ODR/BR/SKP-85	Asphalted Road	58+144.14	4.5 m	Asphalted Road (Hanbhasa to Arugaon)	576553.718	2891446.418	IP327/1	Tedibhasa	Kochad haman ganj	Kishan ganj	Bihar

X

X

X

DR. ANURAG KUMAR HUSSAIN
 Project Engineer
 Purnia District
 Purnia

(Signature)

10	ODR/BR/SKP- 86	Cart Track	58+936.19	5 m	Cart Track (Hanbhasa to Field)	577288.017	2891731.339	IP328/1	IP328/2	Koitor	Kochad haman ganj	Kishan ganj	Bihar
11	ODR/BR/SKP- 87	Cart Track	59+304.57	5 m	Cart Track (To Field)	577640.486	2891838.449	IP328/3	TP329	Koitor	Kochad haman ganj	Kishan ganj	Bihar
12	ODR/BR/SKP- 88	Asphalte d Road	59+768.93	4.5 m	Asphalted Road (Hanbhasa to Arugaon)	578019.494	2892097.807	IP329/1	IP329/2	Bhodho	Kochad haman ganj	Kishan ganj	Bihar
13	ODR/BR/SKP- 89	Asphalte d Road	60+824.32	4.5 m	Asphalted Road (Kochadhami n to Maahadho)	578845.498	2892754.766	IP329/5	IP329/6	Gargaon	Kochad haman ganj	Kishan ganj	Bihar
14	ODR/BR/SKP- 90	R.C.C Road	61+709.19	6 m	R.C.C Road (Kochadhami n to Rasulgani, near M. Stone-6/4)	579532.370	2893311.108	IP330/1	IP330/2	Gargaon	Kochad haman ganj	Kishan ganj	Bihar
15	ODR/BR/SKP- 91	Cart Track	62+572.15	5 m	Cart Track	580202.181	2893825.909	IP331/1	IP331/2	Gargaon	Kochad haman ganj	Kishan ganj	Bihar
16	ODR/BR/SKP- 92	Mud Road	62+917.49	4 m	Mud Road (Pahis to Anarkali)	580416.191	2894074.295	IP332/1	IP332/2	Gargaon	Kochad haman ganj	Kishan ganj	Bihar


 Kaumal Hussain
 General Manager (Project/Finance)
 Kishan Ganj, Bihar / New Delhi, India

17	ODR/BR/SKP- 92 A	Mud Road	63+413.69	5.5 m	Mud Road	580526.125	2894176.923	IP333/1	IP333/2	Gargaon	Kochad haman ganj	Kishan ganj	Bihar
18	ODR/BR/SKP- 93	Cart Track	64+221.27	5.5 m	Cart Track (Batraag Pur to Field)	581331.666	2894984.075	TP334	IP334/1	Saray	Kochad haman ganj	Kishan ganj	Bihar
19	ODR/BR/SKP- 94	Road	64+778.48	6.5 m	PMGSY Road (Pathimari to Pamari)	581795.510	2895292.841	IP334/2	IP334/3	Saray	Kochad haman ganj	Kishan ganj	Bihar
20	ODR/BR/SKP- 95	Cart Track	65+121.45	5 m	Cart Track (Sarai Village to Field)	582104.927	2895438.726	IP335/1	TP336	Saray	Kochad haman ganj	Kishan ganj	Bihar
21	ODR/BR/SKP- 96	Road	66+210.08	6 m	PMGSY Road (To Barijan Village)	583076.774	2895849.054	IP338/1	IP338/2	Vadijan Pauthi Marijali	Kochad haman ganj	Kishan ganj	Bihar
22	ODR/BR/SKP- 97	R.C.C Road	66+278.14	7.5 m	R.C.C Road (To Barijan Village)	583142.745	2895865.788	IP338/3	TP339	Vadijan Pauthi Marijali	Kochad haman ganj	Kishan ganj	Bihar
23	ODR/BR/SKP- 98	Cart Track	66+689.34	5 m	Cart Track (Barijan Village to Field)	583551.797	2895848.659	IP339/1	TP340	Vadijan Pauthi Marijali	Kochad haman ganj	Kishan ganj	Bihar
24	ODR/BR/SKP- 99	Cart Track	67+665.95	5 m	Cart Track (Barijan Village to Boaldah)	584386.583	2896237.558	IP341/3	TP342	Vualdah	Kochad haman ganj	Kishan ganj	Bihar

DR. HUSSEIN KUTUBSYED KAMUL HUSSAIN

Member, Legislative Council, Government of Bihar

Member, Bihar Sahitya Akademi

[Signature]

25	ODR/BR/SKP-100	Road	68+171.69	5.5 m	PMGSY Road (Barijan to Rangamani)	584594.164	2896674.157	IP342/1	IP342/2	Vualdah	Kochad haman ganj	Kishan ganj	Bihar
26	ODR/BR/SKP-101	Cart Track	69+284.01	5 m	Cart Track	585449.420	2897275.770	IP344/1	IP344/2	Satbhita	Kochad haman ganj	Kishan ganj	Bihar
27	ODR/BR/SKP-101 A	Mud Road	69+520.25	6.5 m	Mud Road	585637.104	2897388.942	IP344/1	IP344/2	Satbhita	Kochad haman ganj	Kishan ganj	Bihar
28	ODR/BR/SKP-102	Road	69+997.25	6 m	PMGSY Road (Satohota to Barijan)	586153.241	2897310.125	IP345/1	IP345/2	Satbhita	Kochad haman ganj	Kishan ganj	Bihar
29	ODR/BR/SKP-103	Road	70+697.01	5.5 m	PMGSY Road (Kanhaiyabar i to Kashiban)	586849.783	2897358.413	IP346/2	IP346/3	Kanhaiyavadi	Kochad haman ganj	Kishan ganj	Bihar
30	ODR/BR/SKP-104	Cart Track	71+432.56	5 m	Cart Track (Kanhaiyabar i to Rangamani)	587559.568	2897505.356	TP348	IP348/1	Mahiyapur	Kochad haman ganj	Kishan ganj	Bihar
31	ODR/BR/SKP-105	Cart Track	71+937.35	5 m	Cart Track (Dhingdoi to Dhanpura)	587959.987	2897802.244	TP349	IP349/1	Mahiyapur	Kochad haman ganj	Kishan ganj	Bihar

X

[Signature]

श्री गुरुदेव गुरुदेव गुरुदेव गुरुदेव गुरुदेव
गुरुदेव गुरुदेव गुरुदेव गुरुदेव गुरुदेव
गुरुदेव गुरुदेव गुरुदेव गुरुदेव गुरुदेव
गुरुदेव गुरुदेव गुरुदेव गुरुदेव गुरुदेव
गुरुदेव गुरुदेव गुरुदेव गुरुदेव गुरुदेव

39	ODR/BR/SKP- 111 A	Mud Road	77+183.4	7.5 m	Mud Road	592453.862	2900188.102	TP361	IP361/1	Patkalkala	Kochad haman ganj	Kishan ganj	Bihar
40	ODR/BR/SKP- 112	Road	77+727.61	6.5 m	PMGSY Road (Pathar to Mumala)	592564.700	2900520.009	IP362/1	IP362/2	Murmala	Bahadu rganj	Kishan ganj	Bihar
41	ODR/BR/SKP- 113	Cart Track	78+506.23	5 m	Cart Track (To Road)	593127.247	2901020.573	IP363/3	IP363/4	Murmala	Bahadu rganj	Kishan ganj	Bihar
42	ODR/BR/SKP- 114	Road	78+633.65	5.5 m	PMGSY Road (Bishunpur to Mumala, near M. Stone-800)	593230.117	2901095.758	IP363/4	IP363/5	Murmala	Bahadu rganj	Kishan ganj	Bihar
43	SH/BR/SKP- 05	SH	79+680.22	8 m	State Highway-63 (Balberi to Damdama)	593989.088	2901706.241	IP366/1	IP366/2	Balbadi	Bahadu rganj	Kishan ganj	Bihar
44	ODR/BR/SKP- 115	Cart Track	80+076.87	5 m	Cart Track (To Balberi)	594297.243	2901873.206	TP368	TP368/1	Rangabani	Bahadu rganj	Kishan ganj	Bihar
45	ODR/BR/SKP- 116	R.C.C Road	80+780.33	7 m	R.C.C Road (Liyachak to Rangamani)	594744.145	2902391.953	IP370/1	IP370/2	Sukhani	Bahadu rganj	Kishan ganj	Bihar

Dr. HIRSH KATZMAN, M.D., F.A.C.P., F.A.C.C.
 Director, Division of Cardiology, Mount Sinai
 Hospital, New York, New York

46	ODR/BR/SKP-117	Village Road	81+282.33	5.5 m	Village Road (Kashibari to Makhanpur)	594796.498	2902884.556	IP371/2	IP371/3	Sukhani	Bahadu Kishan rganj	Bihar
47	ODR/BR/SKP-118	Cart Track	81+615.29	5 m	Cart Track (Sukhani to Raanagaman ii)	594940.410	2903175.150	IP372/1	IP372/2	Bholmara	Bahadu Kishan rganj	Bihar



सयद कायमूल हुसैन/SYED KAUMUL HUSSAIN
 मरसेल (प्रियोजना प्रबन्धन)/General Manager (Project Pipeline)
 गुमतीगढ़ रिफाइनरी लिमिटेड / Numaligarh Refinery Limited
 गुवाहाटी, असम - 781 005 / Guwahati, Assam - 781005

कार्यपालक अभियंता का कार्यालय,

पथ निर्माण विभाग, पथ प्रमंडल, किशनगंज।

Email ID: - eercdkne@gmail.com

Mobile No:-9470001299

पत्रांक 1254/3-नु0
प्रेषक,

दिनांक-12/07/2023

कार्यपालक अभियंता,
पथ निर्माण विभाग,
पथ प्रमंडल, किशनगंज।

सेवा में,

महाप्रबंधक (परियोजना),
NRL, सिलीगुडी मार्केटिंग टर्मिनल,
पो0-रांगापानी, जिला-दार्जिलिंग।

विषय:- पथ प्रमंडल, किशनगंज के अन्तर्गत 7 जगहों पर 26 इंच (660mm) Dia Crude Oil Pipeline along with OFC duct/ cable form Paradeep to numaligarh Crossing by Horizontal Boring Mehtod विधि से करने हेतु अनुमति के संबंध में।


प्रसंग:- मुख्य अभियंता, सीमांचल उपभाग, पथ निर्माण विभाग, बिहार, पटना का ज्ञापांक-611 अनु0 दिनांक-19.06.2023 एवं अधीक्षण अभियंता, पथ निर्माण विभाग, पथ अंचल, पूर्णियाँ का ज्ञापांक-728 दिनांक-30.06.2023

महाराय,

उपर्युक्त विषयक प्रासंगिक पत्र(छायाप्रति संलग्न) के अनुपालन में निम्नलिखित शर्तों के साथ कार्यहित में औपबंधिक रूप से Crude Oil Pipeline with OFC duct/ cable बिछाने की अनुमति दी जाती है :-

1. Crude Oil Pipeline with OFC duct/ cable बिछाने का कार्य संबंधित सहायक अभियंता, पथ निर्माण विभाग, पथ अवर प्रमंडल, किशनगंज, ठाकुरगंज एवं बहादुरगंज के देख-रेख में किया जायेगा।
2. सड़कों के क्षतिग्रस्त हिस्सों को इस तरह से बहाल किया जायेगा कि वह वैसी ही दिखेगी जैसी वह थी। जितनी जल्दी हो पाईप लाईन बिछाने का कार्य पूर्ण किया जायेगा।
3. Crude Oil Pipeline with OFC duct/ cable बिछाने के दौरान सरकारी सम्पत्ति, सार्वजनिक सम्पत्ति को नुकसान नहीं पहुँचाया जायेगा। आपको अपने जोखिम और लागत पर भरपाई करनी होगी।
4. Crude Oil Pipeline with OFC duct/ cable बिछाने के क्रम में पथ क्षतिग्रस्त नहीं करना है ताकि यातायात में किसी भी प्रकार का व्यवधान नहीं हो।
5. Crude Oil Pipeline with OFC duct/ cable बिछाने के दौरान साईट पर उचित सुरक्षा उपाय आपको करने होंगे ताकि किसी प्रकार की अप्रिय घटना घटित न हो। अन्यथा, इसके लिए आप स्वयं जिम्मेवार होंगे।
6. भविष्य में पथ चौड़ीकरण एवं अन्य कार्य के लिए विभाग को आवश्यकता पड़ने पर कंपनी को अपने खर्च पर Crude Oil Pipeline with OFC duct/ cable स्थानांतरित करना होगा।
7. भविष्य में यदि आपके द्वारा प्रस्तावित स्थल के संबंध में दी गई सूचना में कोई त्रुटि पायी जाती है तो यह अनापत्ति प्रमाण-पत्र स्वतः निरस्त समझा जायेगा।
8. प्रत्येक 5 वर्ष के बाद नवीकरण कराना अनिवार्य होगा।
9. आपके द्वारा उक्त कार्य पूर्ण किये जाने के उपरांत विभाग की संतुष्टि के लिए संयुक्त निरीक्षण किया जायेगा।
अनु0-यथोक्त।

विश्वासभाजन,


12/07/2023

कार्यपालक अभियंता,
प0नि0वि0, पथ प्रमंडल, किशनगंज।

12-07-2023

मुख्य अभियंता का कार्यालय
सीमांचल उपभाग, पथ निर्माण विभाग, बिहार, पटना।

पत्रांक :- सी०-विविध-03-06/2023

प्रेषक,

- 611 (2-1)

दिनांक :-

19/4/23

मुख्य अभियंता,
सीमांचल उपभाग,
पथ निर्माण विभाग, बिहार, पटना।

सेवा में,

अधीक्षक अभियंता,
पथ निर्माण विभाग,
पथ अंचल पूर्णियाँ।

विषय:-

पथ प्रमंडल किशनगंज अंतर्गत पथों में 7 जगहों पर 26 इंच (660mm) Dia Crude Oil Pipeline along with OFC duct/cable from paradeep to Numaligarh Crossing by Horizontal Boring Method करने की अनुमति के सम्बन्ध में।
आपका पत्रांक-485(अनु०), दिनांक 26.04.2023

प्रसंग :-
महाशय,

उपरोक्त विषयक प्रासंगिक पत्र के संदर्भ में कहना है कि विषयांकित कार्य का अनापत्ति प्रमाण पत्र हेतु विभागीय पत्रांक-4501(S), दिनांक 28.03.2008 एवं पत्रांक-4554 (S), दिनांक 11.07.2005 में संसूचित है कि पथ क्षति हेतु प्राक्कलित राशि का 10% सेवा शुल्क सहित प्राक्कलित राशि के समतुल्य डिमान्ड ड्राफ्ट के रूप में जमा कराने का प्रावधान है।

उक्त के आलोक में निम्न शर्तों के साथ कार्यरहित में औपबधिक रूप से NOC प्रदान की जाती है :-

1. विभाग द्वारा निर्गत दिशा निदेशों/परिपत्रों/कार्यालयों आदेशों (छायाप्रति संलग्न) का पालन करने के उपरांत ही कार्यदेश देंगे।
2. भविष्य में यदि आवेदक द्वारा प्रस्तावित स्थल के संबंध में दी गयी सूचनाओं में कोई त्रुटि पायी जाती है, तो यह अनापत्ति प्रमाण पत्र स्वतः निरस्त समझा जायेगा।
3. प्रत्येक 5 वर्ष के बाद नवीकरण कराना अनिवार्य होगा।
4. विभागीय पत्रांक 4770 (ई०) दिनांक 24.08.2017 के कंडिका-6 का अनुपालन दृढ़ता से सुनिश्चित किया जाय।

अनु०:-यथोक्त।

अक्र० अत्राप्त

विश्वासभाजन

मुख्य अभियंता,

सीमांचल उपभाग,

पथ निर्माण विभाग, बिहार, पटना।



पत्रांक :- 728

प्रतिनिधि :-

कार्यपालक

पथ प्रमंडल

आवश्यक कार्यवाही हेतु प्रेषित।

दिनांक :- 30/06/2023

मुख्य अभियंता,

पथ निर्माण विभाग,

बिहार, पटना।

PARADIP TO NUMALIGARH

Sl. NO.	Reference No.	Description	Chainage (km)	New Between Pillar Location		Village	Block	District	Remarks
1	SH/BR/SKP-03	B.A.B.D Road (SH-99) 32 km	52+676.18	IP316/1	IP316/2	Kathamatha	Kochadhaman	Kishanganj	
2	ODR/BR/SKP-83	Bagalbari-rahmatpara-Alta barbatta road in 19th km	56+291.01	IP322/1	IP322/2	Arugnon	Kochadhaman	Kishanganj	
3	ODR/BR/SKP-94	DB-50 Road in 8th km	64+778.48	IP334/2	IP334/3	Saray	Kochadhaman	Kishanganj	
4	SH/BR/SKP-04	Kishanganj - Bahadurganj Road in 17th km	72+129.18	IP350/1	IP350/2	Mahiyarpur	Kochadhaman	Kishanganj	
5	SH/BR/SKP-05	Day Market-Powakhali-Jayapokhar Road in 10th km	79+680.22	IP366/1	IP366/2	Belbadi	Bahadurganj	Kishanganj	
6	SH/BR/SKP-07	Kishanganj - Tayybpur-Thakurganj - Galgaliya Road in 34th km	105+015.90	IP12/1	IP12/2	Budhosi	Pothiya	Kishanganj	
7	ODR/BR/SKP-154	Pothia-Link Road 2nd km	108+398.77	IP18/1	IP18/2	Hamdewadi	Pothiya	Kishanganj	

पत्रांक :...A86.../
 मुख्य अभियन्ता का कार्यालय,
 बाढ़ नियंत्रण एवं जल निस्सरण,
 जल संसाधन विभाग, कटिहार
 E-mail Id-cewrdpumea@gmail.com

प्रेषक,

ई० अनिल कुमार,
 मुख्य अभियन्ता।

सेवा में,

महाप्रबंधक (परियोजना),
 सिलीगुड़ी/नुमलीगढ़ रिफाईनरी लिमिटेड/
 सिलीगुड़ी मार्केटिंग टर्मिनल/सिलीगुड़ी,
 पो०-रांगापानी/जिला-दार्जिलिंग (पश्चिम बंगाल)।

कटिहार(शिविर-पूर्विका) / दिनांक: 08.05./ 2023

विषय :-

Permission for laying of NRL'S 26 inch (660mm) dia crude oil pipeline along with OFC duct/cable, as an integral part of crude oil pipeline crossing across various Rivers, Canals, Nalas, Drains and other Water bodies under your jurisdiction के संबंध में।

प्रसंग :-

अधीक्षण अभियन्ता, बाढ़ नियंत्रण एवं जल निस्सरण अंचल, पूर्विका का पत्रांक-1405 दिनांक-26.09.2022

महाशय,

उपर्युक्त विषयक प्रासंगिक पत्र से बाढ़ नियंत्रण एवं जल निस्सरण प्रमंडल, किशनगंज प्रमंडलाधीन Permission for laying of NRL'S 26 inch (660mm) dia crude oil pipeline along with OFC duct/cable, as an integral part of crude oil pipeline crossing across various Rivers, Canals, Nalas, Drains and other Water bodies under your jurisdiction बिछाने हेतु अनापत्ति प्रमाण-पत्र निर्गत किये जाने हेतु अनुशंसा के साथ प्रस्ताव समर्पित किया गया, जिसका सारांश निम्नवत् है :-

सारणी

01	i	स्थल का नाम	:-	NRL 26 inch Crude Oil Pipeline (Gargaon, Kochadhaman, Kishanganj)
	ii	प्रमंडल का नाम	:-	बाढ़ नियंत्रण एवं जल निस्सरण प्रमंडल, किशनगंज
	iii	Design Discharge of River/ Dhar/Canal/Structure	:-	Canal 150 CUMECS
	iv	LWL/ HFL of River/NALA	:-	45.31M/47.86M


अधीक्षण अभियन्ता, बाढ़ नियंत्रण एवं जल निस्सरण अंचल, पूर्विका से प्राप्त अनापत्ति प्रमाण-पत्र निर्गत करने संबंधी प्रस्ताव का दिनांक-25.04.2023 को अनापत्ति प्रमाण-पत्र निर्गत करने हेतु तकनीकी समीक्षा की गयी। समीक्षोपरान्त उपरोक्त सारणी के क्रमांक-1 में अंकित स्थलों पर नदी/नालों/धारों से होकर गैस पाईप लाईन बिछाने हेतु निम्न शर्तों (क्रमांक- 01 से 15 तक में अंकित) के साथ अनापत्ति प्रमाण-पत्र निर्गत की जाती है :-

शर्त :-

- 01 :- पाईपलाईन बिछाने के दौरान सभी अपेक्षित राष्ट्रीय/अन्तराष्ट्रीय मानकों का पूर्णतः पालन किया जायेगा।
- 02 :- पाईपलाईन HDD (Horizontal Directional Drilling) Method द्वारा सभी सुरक्षात्मक उपाय के साथ बिछाये जायेंगे।

- 03 :- नदियों के जलप्रवाह में बिना व्ययधान डाले कार्य कराया जायेगा।
- 04 :- जिन बिन्दुओं पर पाईपलाईन नदी के नीचे से गुजरेगा उन बिन्दुओं पर scour depth की गहराई संबंधित क्षेत्रीय कार्यपालक अभियन्ता, जल संसाधन विभाग से प्राप्त कर ही पाईपलाईन बिछावेंगे।
- 05 :- River Crossing हेतु पाईपलाईन नदी के केन्द्र से दोनों ओर न्यूनतम 1.50 Times Lacey's waterway दूरी तक नदी के Scour Depth Level (प्रक्षेत्रीय अभियन्ताओं द्वारा निर्देशित) से न्यूनतम 3.00 मीटर नीचे बिछाये जायेंगे।
- 06 :- नदियों के तट स्थायी नहीं है। इनमें कटाव की संभावना बनी रहती है। अतएव बाढ़ अवधि में पाईपलाईन के पास नदी के behaviour की सतत निगरानी एवं आवश्यकतानुसार जल संसाधन विभाग को सूचना देकर बाढ़ संघर्षात्मक/सुरक्षात्मक कार्य कराने की पूरी जिम्मेवारी Numaligarh Refinery Ltd की होगी एवं इस संबंध में जल संसाधन विभाग के अभियन्ताओं का परामर्श मान्य होगा।
- 07 :- कार्य कराने के पश्चात स्थल पर बचे हुए Extra Material को Disposal कर दिया जाए।
- 08 :- नदियों के बाँधों के क्रॉसिंग बिन्दुओं पर Danger post लगा दिया जाय जिससे कि स्थल पर कार्य कराते समय ध्यान इस ओर आकृष्ट हो सकें।
- 09 :- संरचना से कम से कम 50 मीटर की दूरी बनाकर रखी जाए।
- 10 :- सुरक्षा के दृष्टिकोण से पाईपलाईन से पेट्रोलियम उत्पाद लीक नहीं हो, इसकी पूर्ण सुरक्षा का प्रबंध एवं विशेष सुरक्षा की व्यवस्था Numaligarh Refinery Ltd द्वारा की जाएगी।
- 11 :- उपर्युक्त पाईपलाईन में किसी प्रकार की दुर्घटना/अनदेखी की पूरी जवाबदेही Numaligarh Refinery Ltd की होगी एवं इसकी क्षतिपूर्ति एवं विशेष सुरक्षात्मक कार्य के लिए पूर्ण जिम्मेवार होंगे।
- 12 :- उक्त निर्माण कार्य में विभागीय स्वामित्व प्रभावित नहीं होगी।
- 13 :- कार्य कराते समय तथा भविष्य में किसी प्रकार की कठिनाई आने पर जल संसाधन विभाग के अभियन्ताओं द्वारा दिए गए अनुदेशों का पूर्णतः अनुपालन किया जाएगा।
- 14 :- भविष्य में पाईपलाईन के कारण किसी प्रकार की कठिनाई उत्पन्न होती है तो Numaligarh Refinery Ltd को अपनी लागत पर पाईप लाईन को किसी अन्य जगह स्थानांतरण कराना अनिवार्य होगा।
- 15 :- नदी के Morphology को अक्षुण्ण रखा जाय।

विश्वासभाजन


(अनिल कुमार)
मुख्य अभियन्ता

LIST OF ALL CROSSINGS FALLING ON THE ROUTE OF THE PIPELINE

Sl. NO.	Reference No	Type of Crossing	NRL NEW Chainage (km)	Description	Between Pillar Location		Crossing Width (m)	Easting	Northing	Village	Block	District	State
1	CNL/BR/SKP-06	CNL	61606.15	Canal	IP329/9	IP329/10	14.52	579457.033	2893241.147	Gargaon	Kochadhaman	Kishanganj	Bihar

No. RW/PAT/NH/80/181+864/Crossing/Oil Pipeline/2022 /1723

Government of India

Ministry of Road Transport & Highways

(Office of Regional officer-Patna)

Vill-Chakmusa, Near Nakati Bhawani mandir on NH-98

Post- Mohammadpur Kurji Via Khagaul, Patna- 801105, Bihar

Dated-03.01.2023

To,

✓ Chief Engineer(South)
NH Wing, RCD,
Bihar, Patna.

Sub: NOC for laying 26" Dia(660mm) Crude Oil Pipeline along with Optical Fiber Cable through HDD Method across Nation Highway-80 for proposed Paradip-Siliguri-Numaligarh Crude Oil Pipeline Project of Numaligarh Refinery Limited.

Ref: Chief Engineer(NH) South Wing RCD Bihar Patna vide letter no. NH-24/OFC-01-02/2022-2855(Anu) dated 01.12.2022

This is regarding permission for laying 26" Dia(660mm) Crude Oil Pipeline along with Optical Fiber Cable through HDD Method across Nation Highway-80 for proposed Paradip-Siliguri-Numaligarh Crude Oil Pipeline Project in the state of Bihar. Chief Engineer(NH) South Wing RCD Bihar Patna vide letter cited as ref. above has submitted proposal to this office.

2. The proposal has been examined and it is requested to direct the concerned agency to submit the following:-

- One time license fee for an amount Rs.7,009/- through online system (BharatKosh.Gov.in) in favour of "Regional Pay & Account Office (Ministry of Road Transport & Highway, Patna)".
- Performance bank guarantee for an amount Rs.8,250/- in favour of Executive Engineer, NH Division, Bhagalpur with a validity of one year initially, in prescribed format (extendable if required till satisfactory completion of work) to be kept in safe custody of EE and the same is to be acknowledged to the office.
- Undertaking stating that if any extra fee for land use is demanded by Highway Administration in future, the same shall be paid by the user agency.

Yours Faithfully,

Sankalp Shankar

(Sankalp Shankar)
Asst. Executive Engineer,
For Regional officer,
Patna

Copy to:-

- Executive Engineer, RCD, NH Division, Bhagalpur:- Please follow the instruction of Chief Engineer(South), NH Wing, RCD, Bihar.
- GM(Project Pipeline), Numaligarh Refinery Ltd. 122A, GS Road, Christianbasti, Guwahati-781005.



असम ASSAM

K 192848

0441823BG0000118

Date: 28/02/2023

BANK GUARANTEE

Original Bank Guarantee No	0441823BG0000118
Date of issue	28-02-2023
Guarantee Amount	INR 8250.00
Date of Expiry	26-02-2025
Last date of Lodgement of Claim under bank Guarantee	26-02-2026

TO,

Executive Engineer,

NH Division, Bhagalpur

IN consideration of agreement for laying between Executive Engineer NH Division, Bhagalpur (hereinafter referred to as "principal") and Numaligarh Refinery Ltd, Guwahati (hereinafter called "Contractor"), we, State Bank of India, Commercial Branch Guwahati with our registered office at State

For State Bank of India

Arvind Agrawal
Manager (TF & IB)
Commercial Br. Guwahati



असम ASSAM

K 192849


04418²³BG000 0118

Date: 28/02/2023

Bank Bhavan, Madame Cama Road, Nariman Point, Mumbai 400021 hereby undertake to pay the principal an amount not exceeding INR 8250.00 (Indian Rupees Eight thousand Two Hundred Fifty Only) against any loss or damage caused to or suffered by the Principal, by reasons of any breach of the terms and conditions contained in the said agreement.

We, State Bank of India, Commercial Branch Guwahati do hereby undertake to pay the amount due and payable under this guarantee without any demur, merely on receipt of a demand from the Principal stating that amount claimed is on account of making good and executed trench for laying of 26" Dia Crude Oil Pipeline along with Optical Fiber Cable of proper filling and compaction, as to restore the land in the same condition as it was before digging the trench, debris/lose earth produced due to execution of trenching. However, our liability under this guarantee shall be restricted to INR 8250.00 (Indian Rupees Eight Thousand Two Hundred Fifty Only) undertake to pay the Principal any money so demanded up to guaranteed amount notwithstanding any dispute or disputes raised by the contractor(s) in any suit or proceeding pending before any court or tribunal relating there our liability under this present being absolute and unequivocal. The payment so made by us under this Guarantee shall be a valid discharge of our liability for payment there under and the contractor(s) shall have to claim against us for making such payments.

For State Bank of India


Arvind Agrawal
Manager (TF & IB)
Commercial Br. (04418)
55 Mo. 5772

0441823 BG000 0118

Date: 28/02/2023

We, State Bank of India, Commercial Branch Guwahati further agree that the guarantee herein contained shall remain in full force and effect during the period would be taken for the performance of said agreement and that it shall be continued to be enforceable till all the dues of the Principal or by virtue of the said agreement have been fully paid and its claims satisfied or discharged or till the Principal, certify that the terms and conditions of the said agreement have been fully and properly carried out by the said contractor and accordingly discharge this guarantee or till 26-02-2025 whichever is earlier, we shall be discharged from our liabilities under this guarantee thereafter.

Bank Guarantee shall be sent to Authority's Bank through SFMS gateway as per the details

Below:- State Bank of India IFSC Code SBIN0000037

The guarantee will not be discharged due to the change in the constitution of the bank or the contractor.

We, State Bank of India, Commercial Branch Guwahati lastly undertake not to revoke the guarantee during its currency except with the previous consent of the Principal in writing.

This bank guarantee is valid until 26-02-2025

Our liability under this guarantee is restricted to **INR 8250.00 (Indian Rupees Eight Thousand Two Hundred Fifty Only)** and shall be valid up to 26-02-2025, and we are liable to pay the guarantee amount only and only if you serve upon a claim or demand in writing on or before 26-02-2026.

Notwithstanding anything to the contrary contained herein :-

I) Our liability under this Bank Guarantee shall not exceed **INR 8250.00 (Indian Rupees Eight Thousand Two Hundred Fifty Only)**

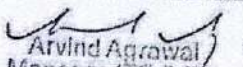
II) This Bank Guarantee shall be valid up to 26-02-2025

III) We are liable to pay up to the guarantee amount only and only if we receive from you a written claim or demand on or before 26-02-2026.

FOR State Bank of India

For State Bank of India

Bank Office Designation


Arvind Agrawal
Manager (TF & I)
Commercial Br. (0/413)



STATE BANK OF INDIA
C B GUWAHATI
3RD FLOOR, SWAGOTA
SQUARE, ABC,
GS ROAD, NR RAJIV
BHAWAN, GUWAHATI

Tel No. :
Fax No. : 91-361-2231825
SWIFT No. : SBININBB583
PIN Code : 781005

28-02-2023

To,
EXECUTIVE ENGINEER
NH DIVISION BHAGALPUR

DEAR SIR(S),

Guarantee Number	:	0441823BG0000118
Date of Issue	:	28-02-2023
Guarantee Amount	:	INR 8,250.00
Date of Expiry	:	26-02-2025
Date of Claim	:	26-02-2026
Applicant Name	:	NUMALIGARH REFINERY LIMITED
E Stamp Certificate No.	:	
E Stamp Issuance Date & Time	:	
State of Execution	:	
Stamp Duty Type/Article No.	:	
Bank Guarantee Amount	:	INR 8,250.00
Amount of Stamp duty Paid	:	0.00
Issuing Bank Branch	:	
Bank Guarantee Beneficiary	:	EXECUTIVE ENGINEER

We confirm having Issued / Extended the captioned Bank Guarantee in your favour on behalf of our above named Constituent and the same signed by the officers of the Bank.

For State Bank of India

YOURS FAITHFULLY,

Arvind Agrawal
Manager (TP & IG)
Commercial Br. (04418)

AUTHORISED SIGNATORY - 1

*AUTHORISED SIGNATORY - 2

(*2nd signatory required, if BG is for Rs. 50000/- and above)

The beneficiaries are advised in their own interest to verify the genuineness of the Guarantee with the BG issuing Branch and
Feb 28, 2023 2:53 PM

also verify that Bank Guarantee for Rs.50000/- (Rupees Fifty Thousand Only) & above is signed by two authorized officials of the Bank.

PLEASE CONTACT BRANCH FOR eTradeSBI FACILITY-INTERNET ACCESS TO TRADE FINANCE

For State Bank of India

Arvind Agrawal
Manager (IT)
Commercial Dept.

Feb 28, 2023 2:53 PM

SWIFT

Main Reference NO: 0441823BG0000118 Transaction Reference NO: 0441823BG0000118

Unit Code:	04418	Operator:	3635481
Module Name:	BGIF	Function Name:	Inland_Issue_Bank_Guarantee
Transaction Date:	28-02-2023	Transaction Time:	14:51:48
Event Time:	1		

MT760COV ackFlag : notifyFlag :

B1:

Outgoing SWIFT Header 1

F01SBIN000441850000000000

B2:

Receiver's BIC Code

I760SBIN0000037N

7020:

Transaction Reference Number (Issuing Bank Guarantee Number)

0441823BG0000118

7024:

Type of Bank Guarantee : Performance, Financial, Others

PERFORMANCE

7025:

Amount of Guarantee Currency Code Amount

INR8250,

7026:

Guarantee Validity Guarantee From Date Guarantee To Date

2023022820250226

7027:

Guarantee Effective Date

20230228

7029:

End date for lodgement of claim

20260226

7030:

Place of lodgement of claim

STATE BANK OF INDIA

7031:

Issuing Branch IFSC

SBIN0004418

7032:

Issuing branch name and address

For State Bank of India

Arvind Agrawal
Manager (P & L)
Commercial Dept. (04418)STATE BANK OF INDIA
3RD FLOOR, SWAGATA SQUARE, ABC,
GS ROAD, NR RAJIV BHAWAN, GUWAHATI

7033:

Name of applicant and his details

NUMALIGARH REFINERY LIMITED
NUMALIGARH REFINERY PROJECT SITE
PO NRL PROJECT DIST GOLAGHAT
ASSAM 785669 INDIA

7034:

7035:

7036:

7040:

7046:

7047:

7048:

20Z:

Name of Beneficiary and his details

EXECUTIVE ENGINEER
NH DIVISION BHAGALPUR

Beneficiary IFSC

SBIN0000037

Beneficiary branch name and address

STATE BANK OF INDIA
BHAGALPUR
BHOWESH BHAWAN, BITSON RD., BH
BHAGALPUR

Stamp Duty Electronically Paid (Y/N)

N

Date of Payment

20230228

Place of Payment

C B GUWAHATI

e-Bank Guarantee to be held in Demat Form(Y/N)

N

Transaction Reference Number

NON-REGULAR

For State Bank of India

Arvind Agrawal
Manager (T & B)
Commercial
SS No. 10/10/2022



bharatkosh.gov.in

Government of India Receipt Portal

PROVISIONAL RECEIPT FOR NEFT TRANSACTION

Dear Numaligarh Refinery Limited ,

Thank you for making a payment of Rs. 7,009.00 with reference to Transaction Reference Number: 0102230024805 and Challan Number: 20650501022300024874 in favour of Ministry: ROAD TRANSPORT & HIGHWAYS (024), PAO Name: Regional Pay & Accounts Office (RPAO), National Highways, Patna (Additional Charge to PAO, CBDT Patna till 31.3.2017) (006484), DDO Name: Superintending Engineer, Road Wing, Regional Office, Patna (206505), for Purpose License fee for laying of utility services and Payment type .

Please note that this is a provisional receipt subject to the validity of the UTR Number 423032329514 entered by you at 01/02/2023. In case of mismatch of the UTR Number the validity of this provisional receipt stands cancelled.

Printed On: 22-02-2023 10:33:07

Courtesy :- Controller General of Accounts