

**Format of Joint Inspection Report for Forest Conservation Act, 1980 Clearance**


Sl. No.	Particulars	Report
1	2	3
1.	Name of Project	<b>Dorjila to Dorjila Base (Dorjila Base to Op Dorjila) Road (10.54 km)</b>
2.	Brief Project Report	Present project is for the construction of high altitude hill roads to Indo-China border road under phase II in the State of Sikkim has been entrusted to Central Public Works Department (CPWD) by the Ministry of Home Affairs, Department of Border Management, Govt. of India. The work is of National importance having strategic in nature from Border Security aspect.
3.	Area of Project	<b>19.072 Ha.</b>
4.	Date of Joint Inspection	From Dt.- 30/10/2018 to 2/11/2018
5.	Participant: Name Designation Department	Officials of CPWD (Govt. of India); Forest Staff, Lachen Forest Range, (Department of Forest); Representative of Sub-Divisional Office, Chungthang (Revenue Surveyor); Representative of LNMIPPL, Bhopal (Concerned DPR Consultant)
6.	Details of Land: (In Ha.) a. Private Land: b. Forest Land: c. Total Land Involved:	There is no private land. 19.072 Ha. <b>19.072 Ha.</b>
7.	Legal Status of Forest Land: a. Gaucharan b. Khasmal c. Reserve Forest d. Any Other	Reserve Forest
8.	Item wise break up of Forest land required as per project	Road New Alignment- 18.972 Ha. Muck Disposal Area- 0.10 Ha.


		<b>Total Area Required- 19.072 Ha.</b>
9.	Whether any National Park, Wild Life Sanctuary involved or not.	No
10.	Enumeration list of Forest crops	Enclosed
11.	Density of crops (in %)	0.01%
12.	Legal status of private land as per 1951-52 survey record.	N/A
13.	Type of Vegetation: a. Top Canopy b. Middle Canopy c. Ground Flora	Ground Flora
14.	No. of felling trees/poles and other forest produce involved or not, if yes, indicate details of plot, etc.	N/A (This road is situated at high altitude above the tree line.)
15.	Geographical Reference / Polygon	Enclosed
16.	Compartment	
17.	GPS Co-ordination	Enclosed
18.	Toposheet map of proposed area.	Enclosed
19.	Brief observation of inspection team	The project road Dorjila - Dorjila Base (Dorjila Base to Op Dorjila) is being constructed for ITBP to reach and to protect Indian Territory up to Line of Control. Hence, this will be a very important road to transport ammunitions and Millitary personals upto border of India. Therefore diversion of forest land will be

		essential for constructing the road from strategic purpose.
20.	Any other aspects related to project in forest area.	Defense Project



**Representative of:**


User Agency (CPWD)

1. Kumar Vishal ; JE- BRPSD-1 - Kumar Vishal 


2. Niwas Prasad ; AE - BRPSD-1 -   
सहायक अभियंता  
सी.स.परि. उप मंडल-1  
क.लो.नि.वि. लाघेन, उत्तर सिक्किम


Representative of LNMIPPL

1. Vivek Singh Rajput - Surveyor -   



2. Dr. Ankit Kumar - Env. Expert - 

Land & Revenue Department

1.   
Surveyor  
Sub-Divisional Office  
Chungthang, North Sikkim

2.   
Revenue Officer/Assistant Director  
Land Revenue & DM Deptt  
Govt. of Sikkim  
Chungthang North Sikkim

Forest Department

1.   
FGI(L) Lachen.

2.   
RANGE OFFICER  
TERRITORIAL  
LACHEN RANGE

  
JAMES SARING LEPCHA  
DIVISIONAL FOREST OFFICER  
NORTH TERRITORIAL DIVISION  
FOREST EMPL. & WML OFFICE