

PART-II

(To be filled by the concerned Deputy Conservator of Forest)

State Serial No. of proposal : MP-057/2015

1. Location of the project/Scheme : Madhya Pradesh

- (i) State / Union Territory : Madhya Pradesh
- (ii) District : Chhatarpur
- (iii) Forest Division : Chhatarpur(T)
- (iv) Area of forest land proposed for diversion (in ha.) : 9.7975
- (v) Category : Road

2. Legal status of forest land proposed for diversion :

S. No.	Division	Forest Land(ha.)	Legal Status
1	Chhatarpur(T)	2.61	Reserved Forest
2	Chhatarpur(T)	7.1875	Protected Forest

Division 1. : Chhatarpur(T)

3. District wise area to be diverted in the division :

S. No.	District	Area(ha.)
1	Chhatarpur	9.7975

4. Details of Vegetation available in the forest land proposed for diversion :

(i) Density of vegetation

S. No.	Area(in ha.)	Density	Eco-Class
1	9.7975	0.5	Eco 3

(ii) Species-wise local/scientific names and girth-wise enumeration of trees at FRL :

S. No.	Scientific Name	Local Name	(31-60)cm.	(61-90)cm.	(91-120)cm.	(121-150)cm.	(>150)cm.
1	Tectona Grandis	Sagon	97	30	20	11	0
2	Misc. Species	Satkatha	218	73	62	47	25

5. Working plan prescription for the forest land proposed for diversion : RDF & IFS

6. Brief note on vulnerability of the forest area to erosion : Forest land property is stone area so that no any chance of soil erosion

7. Approximate distance of the proposed site for diversion from boundary of forest(in km.) : 0000

8. Significance of the forest land proposed for diversion from wildlife point of view :

(i). Details of wildlife present in and around the forest land proposed for diversion : animal monkey, jackal, rabbit and birds like parrot, pea fowl, crow, sparrow and common reptiles like, lizards etc.

(ii). Whether forms part of national park, wildlife sanctuary, biosphere reserve, tiger reserve, elephant corridor, wildlife migration corridor etc. : No

(iii). Whether the forest land proposed for diversion is located within eco-sensitive zone(ESZ) of the Protected Area notified under Wildlife(Protection) Act, 1972 (Note: In case, ESZ of a Protected Area is not notified, then, 10kms distance from boundary of the Protected Area should be treated as ESZ): No

(iv). Whether any national park, wildlife sanctuary, biosphere reserve, tiger reserve, elephant

वन संरक्षक
सा वन संहत प्रमुख

corridor, wildlife migration corridor etc., is located within 1 Km. from boundary of the forest land proposed for diversion : No

Whether any rare/endangered/unique species of flora and fauna found in the area : No

Details of any protected archaeological/heritage site/defence establishment or any other important monument located in the area, if any :

(i). Whether any protected archaeological/heritage site/defence establishment or any other important monument is located in the area : No

10. Comment as to the reasonability of the extent of the forest land proposed for diversion :

(i). Whether the requirement of forest land as proposed by the user agency is unavoidable and bare minimum for the project : Yes


11. Details of violation(s), if any, committed :


(i). Whether any work in violation of the Act or guidelines issued under the Act has been carried out : No


12. Whether work in violation is still in progress(Yes/No) : No

13. Details of compensatory afforestation scheme :


(i). Total Financial Outlay for C.A(lacs): 100.28

Patch Wise Details						
S.no	Patch No.	Area(ha.)	Name of PF/RF	Range	Compartment No	Uploaded KML file of patch
1	1	9.824	Revenue land Village Berkhedi, Tehsil Buxwaha, Distt. Chhatarpur M.P.	Buxwaha	600 mtrs away from pf 220	 View file


(ii). Copy of CA scheme details: 

(iii). Scanned copy of the Geo-referenced map of the forest land proposed for C.A. prepared by using DGPS or Total Station: 

(iv).

Copy of Survey of India Toposheet indicating boundary of forest land proposed for C.A.: 


Additional information Details :

S. No.	Documents	Remarks
1		DFO Inspected Site one time

14. District Profile :

S.no	District Name	Geographical area of the district (in ha.)	Forest area of the district (in ha.)	Total forest area diverted since 1980 (in ha.)	No. of Approved Cases	Forest Land including penal C.A. (in ha.)	Progress of compensatory afforestation as on(date)	A) Forest land (in ha.)	B) Non-forest land (in ha.)
1	Chhatarpur	8616.82	1752.07	634.9191	24	257.698	15/03/2017	246.02	124.797




15. Site inspection report of the DFO/CCF/Nodal Officer highlighting important facts pertaining to the forest land :

Division Name	Circle	Site inspected By	Whether site inspected	No. of times site visited	Site inspection report	Date of visit
Chhatarpur(T)	Chhatarpur(T)	DFO	Yes	One		14/02/2017
	Chhatarpur(T)	CF	No		No Data	
		Nodal Officer	No		No Data	

(Specific recommendation of the DFO/CCF/Nodal Officer with(Part II,III & Part IV))


वन संरक्षक
वा. जम. संरक्षक चतारपुर

Recommendation of the DFO/CCF/Nodal Officer for acceptance or otherwise of the proposal with reason :


Division	Circle	Recommendation By	Recommendation	Reason	Letter	Whether CF agreed
Chhatarpur(T)	Chhatarpur(T)	DFO	Recommended	Due to significance of laying important road project.		
	Chhatarpur(T)	CF	Recommended	due to importance of transportation purpose.		Yes
		Nodal Officer	Recommended	Diversion of 9.7975 hectare forest land for Widening & construction of National Highway No.-86 Sagar-Chhatarpur road in favour of Public Works Department, is recommended.		

Specific recommendation of the State Government(Part V)

17. Specific recommendation of the State Government for acceptance or otherwise of the proposal with reason (Part V) :

State	Recommendation By	Recommendation	Recommendation Date	Remarks	Signing Authority	Notification	Recommendation Letter
Madhya Pradesh	State Secretary	Recommended	04/05/2017		State Govt. Officer	No Data	

Print page


 राज. सचिव
 राज. सचिव, छत्तारपुर