



# कार्यालय प्रभागीय लौगिंग प्रबन्धक,(खनन)

## उत्तराखण्ड वन विकास निगम,

वन परिसर, चन्द्रवनी रोड़ देहरादून। फोन-0135-2643428, Email – dlmkhanand.dun@gmail.com

पत्रांक 291

/ऑन-लाईन प्रस्ताव सौंग एवं जाखन

दिनांक 31/05/2019

सेवा में,

प्रभागीय वनाधिकारी,

देहरादून वन प्रभाग,

देहरादून।

विषय :-

प्रस्ताव संख्या FP/UK/MIN/38285/2019 देहरादून वन प्रभाग की सौंग-1, 2, 3 एवं जाखन 1, 2 में उपखनिज चुगान की अवधि विस्तार हेतु उपखनिज प्रस्ताव के सम्बन्ध में।

सन्दर्भ:-

आपका कार्यालय का पत्रांक 3690/12-1 देहरादून दिनांक 25 मई 2019

महोदय,

वन संरक्षक, शिवलिक वृत्त, उत्तराखण्ड, देहरादून के कार्यालय पत्रांक 2255/12-1 दिनांक 23.5.2019 द्वारा इस प्रभाग के प्रस्ताव संख्या FP/UK/MIN/38285/2019 में लगायीं गयीं बिन्दु संख्या 01, 02, 03, 04 तक की आपत्तियों का निम्नानुसार निराकरण कर प्रस्ताव ऑन-लाईन किया जा रहा है।

S.No.	Query	Answer
01	प्रस्ताव में संलग्न सर्वे ऑफ इण्डिया टोपोशीट, जियो रेफरेन्स मैप अधिकृत संस्था से प्रमाणित नहीं है।	प्रस्ताव में संलग्न सर्वे ऑफ इण्डिया टोपोशीट, जियो रेफरेन्स मैप को तैयार करने वाली संस्था का पत्र संलग्न है।
02	प्रयोक्ता एजेन्सी द्वारा फार्म-ए के भाग -1 के पैरा डी0 में अपलोड औचित्य पत्र (Justification) आपके स्तर से प्रमाणित नहीं है।	कार्यवाही प्रभागीय वनाधिकारी के स्तर से कर दी गयी है।
03	प्रस्तावित परियोजना की राष्ट्रीय पार्क, वन्यजीव अभ्यारण एवं बायोस्फेयर रिजर्व से दूरी से सम्बन्धित प्रमाण पत्र दिया गया है जबकि यह प्रमाण पत्र अधिकृत संस्था द्वारा तैयार मानचित्र के साथ अपलोड किया जाना है। परियोजना के कार्यक्षेत्र की दूरी 10 कि0मी0 से कम होने पर मुख्य वन्य जीव प्रतिपालक, उत्तराखण्ड के स्तर से अनापत्ति प्रमाण पत्र निर्गत करने के सम्बन्ध में अपनी आख्या भी प्रस्ताव के साथ संलग्न करें।	वन एवं पर्यावरण मंत्रालय, वन्य जीव प्रतिपालक प्रभाग, भारत सरकार नई दिल्ली, के पत्रांक 6-43/2007 W.I.-I (XIII) दिनांक 10.5.2011 एवं 6-43/2007 W.I.-I (28 <sup>th</sup> Meeting) दिनांक 27.5.2013 द्वारा प्राप्त स्वीकृति संलग्न है। राष्ट्रीय पार्क, वन्यजीव अभ्यारण एवं बायोस्फेयर रिजर्व से दूरी से सम्बन्धित मानचित्र संलग्न कर दिये गये हैं।
04	प्रत्यावर्तन हेतु प्रस्तावित वन भूमि के सम्बन्ध में कार्ययोजना की संस्तुति अपलोड नहीं की गई है।	कार्यवाही प्रभागीय वनाधिकारी के स्तर से कर दी गयी है।

संलग्न:- उपरोक्तानुसार।

भारतीय

(श्री सिंह)

प्रभारी, प्रभागीय लौगिंग प्रबन्धक (खनन),

उत्तराखण्ड वन विकास निगम, देहरादून।

प्रतिलिपि:-

वन संरक्षक, शिवलिक वृत्त, उत्तराखण्ड, देहरादून को सूचनार्थ एवं आवश्यक कार्यवाही हेतु प्रेषित।

(श्री सिंह)

प्रभारी, प्रभागीय लौगिंग प्रबन्धक (खनन),

उत्तराखण्ड वन विकास निगम, देहरादून।

**SCIENCE**

105/1 Vijay Colony  
New Cantt. Road  
Dehradun, Uttarakhand 248 001  
Phone: +91 98373 15102, 0135 - 274 2024



**SCIENCE: L- 2019-20/May, 19/10**

**Dated: 29-05-2019**

To,  
DLM Khanan, Dehradun  
Forest Development Corporation  
Dehradun, Uttarakhand

**Sub: Details of Maps**

Dear Sir,

This is to mention that 'SCIENCE', Dehradun has prepared the following maps listed below has been prepared by us on behalf of DLM Khanan, Forest Development Corporation Dehradun. The source data used has been provided by the department.


**List of maps**

1. Jakhan - 01
2. Jakhan - 02
3. Song River - 01
4. Song River - 02
5. Song River - 03
6. Suarna

Thanking you,

Yours Sincerely,

**For SCIENCE**

  
**SCIENCE**  
105/1, VIJAYCOLONY,  
DEHRADUN-248 001  
UTTARAKHAND  
Prabir De  
(Project Co-ordinator)

F. No.6-43/2007 WL-I (XIII)  
Government of India  
Ministry of Environment & Forests  
Wildlife Division

Paryavaran Bhawan  
CGO Complex, Lodi Road,  
New Delhi-110003  
Dated: 10.05.2011

To

The Chief Wildlife Warden,  
Govt. of Uttarakhand, 5,  
Chandravani, Mohabawala,  
Dehradun-248 001.

Sub: Summary records of the 22<sup>nd</sup> meeting of the Standing Committee of  
NBWL.

Sir,

During the 22<sup>nd</sup> meeting of Standing Committee of NBWL held on 25<sup>th</sup> April 2011 under the Chairmanship of Hon'ble Minister of State (Independent Charge) for Environment & Forests, the following proposals pertaining to your State were considered. The relevant portion of the decision taken in respect of the proposals are reproduced below:

1. **Laying of 16"/8" diameter gas pipeline along the NH passing through Rajaji National Park.**

The Member Secretary informed the Committee that the proposal was for laying gas pipeline in the existing ROW of the NH-58 which involves 0.483 ha. of forest area. No additional diversion was required for laying this pipeline. The proposal had also been recommended by the Chief Wildlife Warden with the condition that GAIL would provide resources to the tune of Rs. 50,000 per annum to the Park to keep the Chilla-Motichur corridor free of weeds and other obstacles to facilitate easy movement of animals over the corridor.

The proposal was recommended by the Committee subject to the conditions stipulated by the Chief Wildlife Warden.

2. **Diversion of 19.503 ha of forest land from Rajaji National Park for the use of Shri Raghavendra Sewashram Samiti, Uttarakhand.**

The Member Secretary informed that the State of Uttarakhand had submitted its proposal for consideration of the Committee. However, the proposal had earlier been rejected by the Standing Committee of Indian Board for Wildlife and Standing Committee of National Board for Wildlife. Hon'ble Supreme Court had also not agreed to the proposal.

The Chairman desired that the proposals which had earlier been rejected by the Standing Committee/Court should not be included in the agenda, unless any additional information or new facts had been provided by the State Government in respect of the proposal.

छाया प्रति प्रमाणित

प्रमाणित (खनन)

Contd/...



3. Collection of minor minerals from river bed-Song-1, district Dehradun, Uttarakhand.
4. Collection of minor minerals from river bed-Song-2, district Dehradun, Uttarakhand.

The Member Secretary informed the Committee that the above two proposals pertained to collection of minor minerals from the river bed Song-1 and Song-2 falling within the Shivalik Elephant Reserve. The proposal was recommended subject to the following conditions:

- (i) Collection of RBM will be restricted between sunrise and sunset.
- (ii) Explosives will not be used for extraction of RBM.
- (iii) No permanent structures will be allowed to be constructed.
- (iv) The employed labour force will be provided fuelwood by the project proponent to avoid use of adjoining forests by them for fuelwood extraction/collection.

The above recommendation is subject to the existing directives of Hon'ble Supreme Court and provisions of Forests (Conservation) Act, 1980.

Yours faithfully

  
(Prakriti Srivastava)

छाया प्रति प्रमाणित


प्रभागीय लौकिक प्रबन्धक (खनन)  
उत्तराखण्ड वन विकास निगम  
देहरादून

F. No. 6-43/2007 WL-I (28<sup>th</sup> Meeting)  
Government of India  
Ministry of Environment and Forests  
Wildlife Division  
\*\*\*\*\*

Paryavaran Bhawan  
CGO Complex, Lodhi Road.  
New Delhi-110003  
Dated: 27.5.2013.

To

The Principal Secretary (Forests),  
Department of Forests,  
Government of Uttarakhand,  
87, Sachivalaya, Lajpur Road,  
Dehradun-600006.



Sub: Minutes of the 28<sup>th</sup> meeting of Standing Committee of NBWL.

Sir,

During the 28<sup>th</sup> meeting of Standing Committee of NBWL held on 20<sup>th</sup> March 2013 under the chairmanship of the Secretary (E&F), the following proposals pertaining to your State were considered. The relevant portions of the decision taken in respect of the proposals are reproduced below:

"1 **Proposal for collection of minor minerals: River bed Kosi, district Nainital, Uttarakhand.**

The Member Secretary informed the committee that the proposal was for collection of minor minerals from Kosi river bed. He also mentioned that the proposal was recommended by the State Board for Wildlife.

Ms. Prena Bindra mentioned that when these proposals were recommended by the SBWL of which she was a member, it had been conditional to the fact that the state would make efforts to revive the crucial Gola corridor which was all but blocked. She stressed the urgent need to protect and revive the corridor. She said this was important also from the standpoint of escalating human-elephant conflict. She said the centre had taken much effort in the past to try save the corridor—and this needed to be revived. She urged that the Centre and the State Government should constitute a monitoring committee for this purpose.

Dr. AJT Jansingh opined that the corridor can be revived to some extent provided the wall built between the road and the Indian Oil Corporation is broken for certain distance, the tier depo is shifted to some other place (may be near Haldwani and the para-military camp is provided an alternate site, (Gabua forest patch in Terai West FD was originally suggested) and boulder mining in the Gola river is stopped at least for 2km in line with the corridor).

The committee after discussions, agreed to the suggestions made by Ms. Bindra. The committee decided to recommend the proposal subject to such conditions as may be prescribed by the State Chief Wildlife Warden and that the centre would work with the State Government to take efforts to protect the Gola Corridor for wildlife movement, including constitution of a monitoring committee for this purpose.

छाया प्रति प्रमाणित

Contd.../2



2. **Proposal for collection of minor minerals: Collection for minor minerals from river Dabka, District Nainital, Uttarakhand.**

The Member Secretary informed the committee that the proposal was for collection of minor minerals from dabka river bed. He also mentioned that the proposal was 10.71 kms from Corbett Tiger Reserve and was recommended by the State Board for Wildlife.

Dr A.J.T Johnsingh mentioned that although this project was outside the jurisdiction of the Standing Committee of NBWL, this proposal requires to be discussed due to the fact that it lies in the prime tiger habitat and therefore should not be permitted.

The Committee therefore decided to adopt a special resolution to convey to the State Government that the work of mining of minor minerals from Dabka, Nainital must not be pursued on ecological considerations.

3. **Proposal for collection of minor minerals: Collection for minor minerals from river bed-song-2, District Dehradun, Uttarakhand.**

4. **Proposal for collection of minor minerals: Collection of minor minerals from river bed Jalkhan-2, district, Dehradun, Uttarakhand.**

The committee considered these two proposals together.

After discussion, the committee decided to recommend the proposal subject to the condition as may be prescribed by the State Chief Wildlife Warden and that the State Government would write prescriptions to protect the prime tiger habitat at Dabka and Gola Corridor to ensure free and safe wildlife movement, including constitution of a monitoring committee for this purpose."

The above recommendation(s) are subject to the existing directives of Hon'ble Supreme Court and provisions of Forests (Conservation) Act, 1980.

Yours faithfully,

(Vivek Saxena)  
Deputy Inspector General of Forests (L)

Copy to:

1. The Chief Wildlife Warden, Government of Uttarakhand, Mohabawala, Dehradun-248 001.
2. The Chief Conservator of Forests, Ministry of Environment & Forests, National Office (CZ), Kendriya Bhandar, 5<sup>th</sup> Floor, Sector-H, Aliganj, Lucknow-22602
3. The Joint Secretary, I.A. Division, MoEF.
4. The Inspector General of Forests, FC Division, MoEF

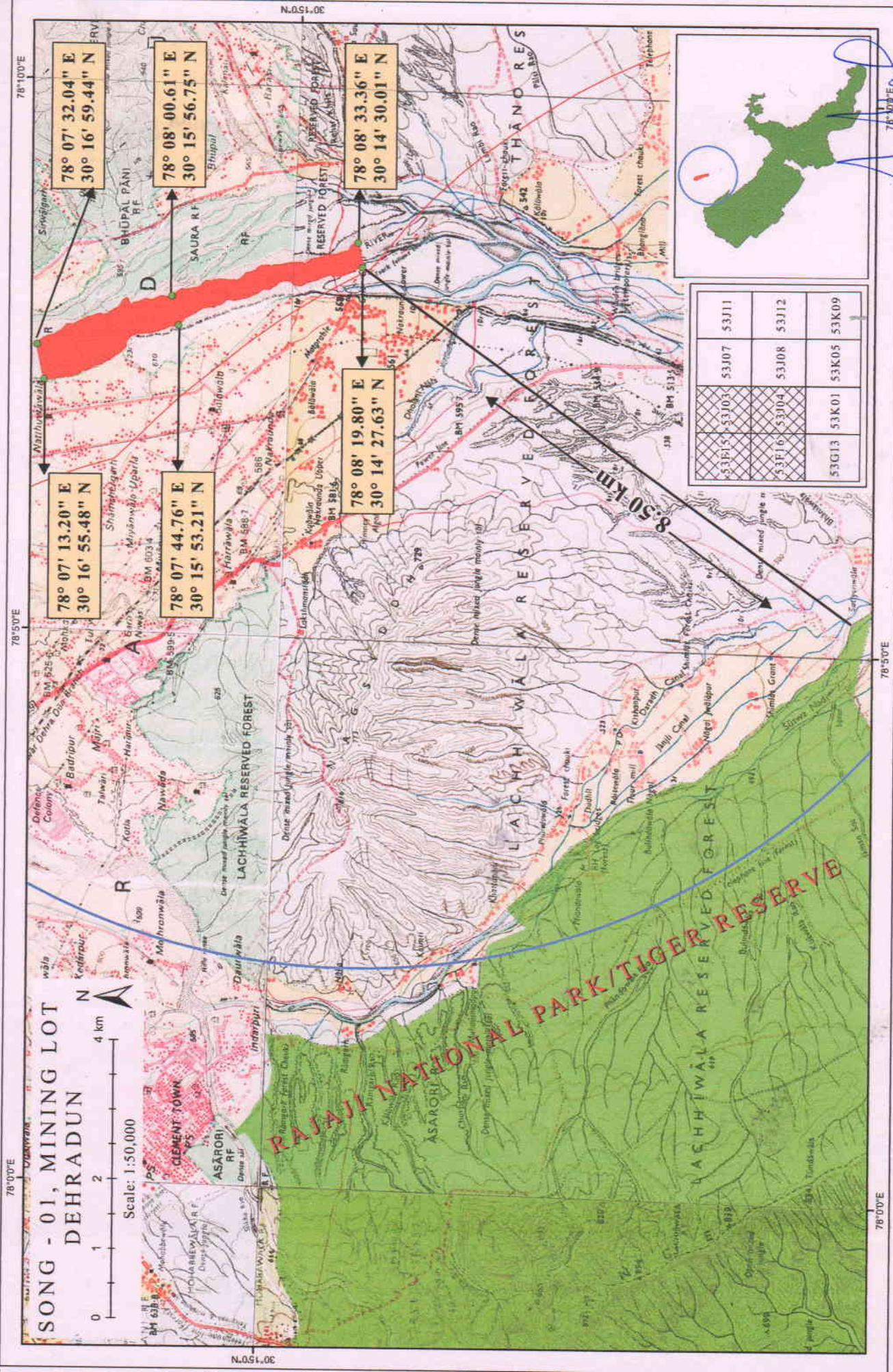
Deputy Inspector General of Forests (L)

(Vivek Saxena)  
Deputy Inspector General of Forests (L)

छाया प्रति प्रमाणित

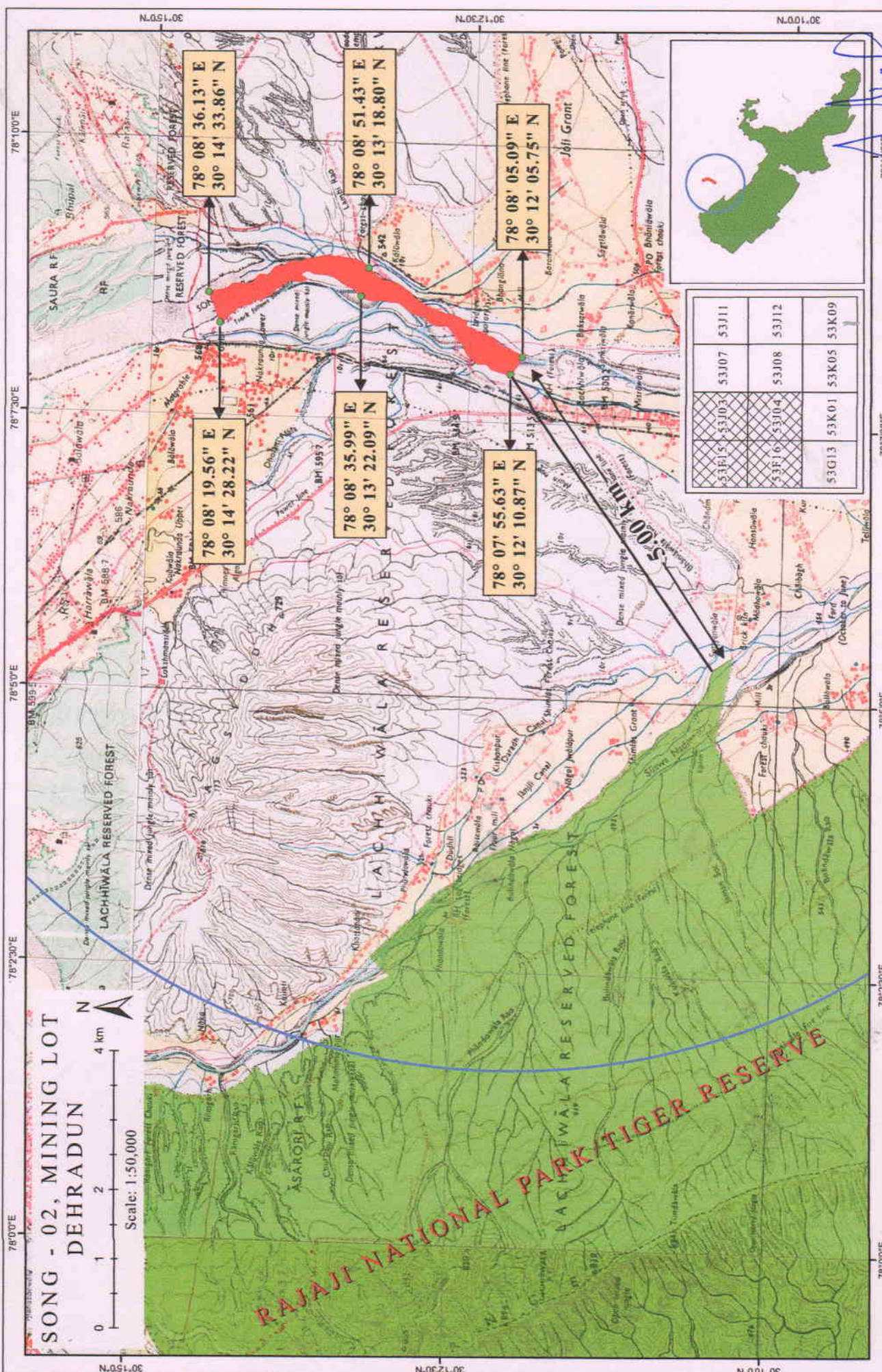
आभासीय प्रमाणित





प्रभागीय मंत्रालय (खनन)  
उत्तराखण्ड वन विकास निगम  
देहरादून





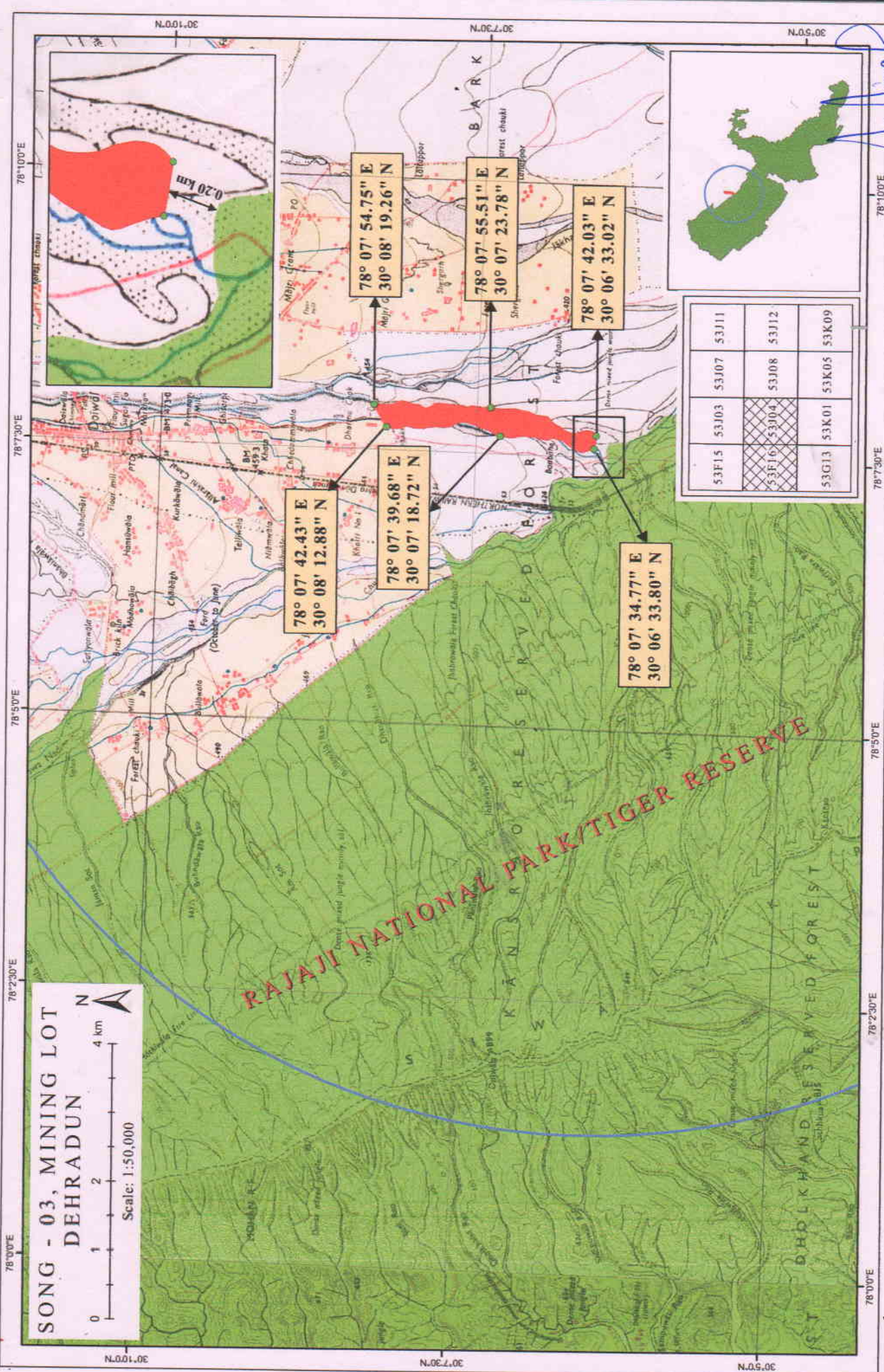
53F15	53J03	53J07	53J11
53F16	53J04	53J08	53J12
53G13	53K01	53K05	53K09

प्रभागीय लेनिंग प्रबन्धक (खनन)  
उत्तराखण्ड वन विकास निगम  
देहरादून

**Legend**

- GPS Point
- 10 km Buffer from Mining Site
- Mining Area






प्रभागीय लेविंग प्रत्यक्ष नियंत्रण  
उत्तराखण्ड वन विकास निगम  
देहरादून







# JAKHAN - 02, MINING LOT DEHRADUN



WALA RESERVED FOREST

RAJAJI NATIONAL PARK/TIGER RESERVE

KANSARVOR RESERVED FOREST

78°50'E

78°100'E

30°100'N

78°100'E

30°10' 53.91" N

78°11' 32.03" E

30°10' 16.18" N

78°10' 13.48" E

78°09' 46.82" E

30°08' 52.56" N

78°09' 19.44" E

30°10' 11.19" N

78°11' 37.87" E

30°10' 50.36" N

78°09' 56.21" E

30°08' 47.09" N

5.40 KM

53F15	53J03	53J07	53J11
53F16	53J04	53J08	53J12
53G13	53K01	53K05	53K09



end  
GIS Point  
Mining Area  
10 km Buffer from Mining Site

प्रभागीय विकास प्रबन्धक (खनन)  
उत्तराखण्ड वन विकास निगम  
देहरादून





सेवा में,

कार्यालय, प्रभागीय वनाधिकारी, देहरादून वन प्रभाग, देहरादून।

पत्रांक 3690 /12-1

देहरादून,

दिनांक

25

मई, 2019.

वन विकास निगम,  
उत्तराखण्ड, देहरादून।

विषय:-

प्रस्ताव संख्या-FP/UK/MIN/38285/2019 देहरादून वन प्रभाग सौंग 1,2,3 एवं जाखन 1,2 में  
उपखनिज चुगान की अवधि विस्तार हेतु उपखनिज के सम्बन्ध में।

संदर्भ:-

वन संरक्षक, शिवालिक वृत्त, उत्तराखण्ड, देहरादून का पत्रांक-2255/12-1 दिनांक-23.05.2019।

महोदय,

उपरोक्त विषयक संदर्भित पत्र के क्रम में अवगत कराना है कि वन संरक्षक, शिवालिक वृत्त  
उत्तराखण्ड, देहरादून द्वारा विषयोक्त प्रस्ताव में लगाई गई बिन्दु संख्या-1,2,3,4 तक की आपत्तियों का निराकरण कर  
ऑन लाईन सूचना इस कार्यालय को उपलब्ध कराना सुनिश्चित करें।

S.No.	Query	Answer
1.	प्रस्ताव में सलग्न सर्वे ऑफ इण्डिया टोपोग्रीफ, जियो रेफरेंस मैप अधिकृत संस्था से प्रमाणित नहीं है।	
2.	प्रयोक्ता एजेंसी द्वारा फॉर्म-ए के भाग-1 के पैरा-डी में अपलोड औचित्य पत्र (Justification) आपके स्तर से प्रमाणित नहीं है।	औचित्य पत्र में इस्ताहर कर अपलोड कर दिये गये हैं।
3.	प्रस्तावित परियोजना की राष्ट्रीय पार्क, वन्यजीव अभ्यारण्य एवं बायोस्फेयर रिजर्व से दूरी से सम्बन्धित प्रमाण-पत्र दिया गया है जबकि यह प्रमाण-पत्र अधिकृत संस्था द्वारा तैयार मानचित्र के साथ अपलोड किया जाना है। परियोजना के कार्यक्षेत्र की दूरी 10 किमी० से कम होने पर मुख्य वन्यजीव प्रतिपालक, उत्तराखण्ड के स्तर से अनापत्ति प्रमाण-पत्र निर्गत करने के सम्बन्ध में अपनी आख्या भी प्रस्ताव के साथ सलग्न करें।	
4.	प्रत्यावर्तन हेतु प्रस्तावित वन भूमि के सम्बन्ध में कार्ययोजना की संस्तुतिया अपलोड नहीं की गई है।	कार्ययोजना की संस्तुतिया अपलोड की गई है।

भवदीय

प्रभागीय वनाधिकारी  
देहरादून वन प्रभाग देहरादून