



GENERAL ABSTRACT OF TREES


Sr. No.	Type of enumeration	Species	Classification of Trees							TOTAL
			V	IV	III	IIA	IIB	IA		
1	Green Standing (road alignment)	Ban-Oak	31	21	0	0	1	0	53	
2Do....	Dour	0	3	1	0	0	0	4	
3Do....	Chirand	1	1	0	0	0	0	2	
4Do....	Buransh	1	0	0	0	0	0	1	
	Total		33	25	1	0	1	0		
	Volume		0.13	0.14	0.56	1.13	1.27	1.41		
	T. Volume		4.29	3.5	0.56	0	1.27	0	9.62cum	
5Do....	F/Spruce	0	1	4	5	1	1	12	
	Total		0	1	4	5	1	1		
	Volume		0.24	0.43	1.13	2.12	3.26	4.96		
	T. Volume		0	0.43	4.52	10.6	3.26	4.96	23.77cum	
6Do....	Chil	0	1	0	2	0	0	3	
	Total		0	1	0	2	0	0		
	Volume		0.1	0.28	0.71	1.27	1.84	2.83		
	T. Volume		0	0.28	0	2.54	0	0	2.82cum	
	G.Total Vol.		33	27	5	7	2	1	75	


Note- 1. Trees are Enumerated in the shown alignment of above marked HPPWD Sub Division Chowari.
 2. No any Trees Left from Enumeration.
 3. There are Unaccountable Seeding Naturally germinated in this area, which can not Enumerated.

Saplings
 Dour = 6 No.
 Ban-oak = 50 No.
 Chirand = 5 No.
 G.Total = 61 No.


 Calliper Man
 Beat Guard I/C
 L/Chakki Beat


 Forest Block Officer
 B. O. Raipur


 J.E.....
 H.P.P.W.D
 Section Tundi


 Range Forest Officer
 Forest Range Chowari
 Sub Division Sihuma

ENUMERATION LIST OF TREES UNDER ROAD DUMPING SITE OF C/O LAINK ROAD FROM DADRIYADA TO CHAKKI , 0/000KM TO 13/500 KMS. BY H.P.P.W.D CHOWARI SECTION IN BATLI BEHI D.P.F AREA 102.38 HACT. IN L/CHAKKI BEAT RAIPUR BLOCK CHOWARI FOREST RANGE.

FOR THE YEAR 2022-23.


Enu. No.	SPECIES	DIAMET ER (In	CLASS	REMARK S	Enu. No.	SPECIES	DIAMET ER (In	CLASS	REMARKS
1	Ban-oak	23-24	IV	Green fit stand	11	Ban-Oak	12-12	V	Green fit stand
2	Dour	32-34	III	...do...	12	...do...	14-16	V	...do...
3	...do...	27-28	IV	...do...	13	...do...	16-18	V	...do...
4	...do...	22-23	IV	...do...	14	...do...	16-16	V	...do...
5	...do...	21-22	IV	...do...	15	...do...	18-20	V	...do...
6	Chirand	26-28	IV	...do...	16	Chil	26-26	IV	...do...
7	Ban-oak	16-17	V	...do...	17	Ban-Oak	14-14	V	...do...
8	...do...	17-18	V	...do...	18	Chil	41-42	IIA	...do...
9	...do...	16-22	V	...do...	19	Ban-Oak	12--14	V	...do...
10	Chil	42-44	IIA	...do...					


ABSTRACT


S. No.	Type of Enumeration	Species	Classification								TOTAL		
			V	IV	III	IIA	IIB	IA	IB	IC		ID	
1	Green St. Fit. (Road alignment)	Ban-Oak	10	1	0	0	0	0	0	0	0	0	11
2	...do...	Dour	0	3	1	0	0	0	0	0	0	0	4
3	...do...	Chirand	0	1	0	0	0	0	0	0	0	0	1
4	...do...	Chil	0	1	0	2	0	0	0	0	0	0	3
		TOTAL	10	6	1	2	0	0	0	0	0	0	19

Saplings

Dour = 6no.
Ban-oak = 15no.


Callipras Man
Beat Guard I/C
L/Chakki Beat


Forest Block Officer
B.O.Raipur


J.E.....
H.P.P.W.D
Tundi section.

ENUMERATION LIST OF TREES UNDER ROAD DUMPING SITE OF C/O LAINK ROAD FROM DADRIYADA TO CHAKKI, 0/000KM TO 13/500 KMS. BY H.P.P.W.D CHOWARI SECTION IN CHILI DI BEHI D.P.F AREA 16.18 HACT. IN L/CHAKKI BEAT RAIPUR BLOCK CHOWARI FOREST RANGE.

FOR THE YEAR 2022-23.


Enu. No.	SPECIES	DIAMETER (In)	CLASS	REMARKS	Enu. No.	SPECIES	DIAMETER (In)	CLASS	REMARKS
1	Ban-oak	12-14	V	Green fit stand	16	Ban-oak	24-25	IV	Green fit stand
2	...do...	16-16	V	...do...	17	Chirand	16-22	V	...do...
3	...do...	17-18	V	...do...	18	Ban-oak	22-24	IV	...do...
4	...do...	16-17	V	...do...	19	...do...	14-15	V	...do...
5	...do...	38-66	IIB	...do...	20	...do...	18-20	V	...do...
6	...do...	15-16	V	...do...	21	...do...	14-15	IV	...do...
7	...do...	17-18	V	...do...	22	...do...	20-22	IV	...do...
8	...do...	12-14	V	...do...	23	...do...	29-30	IV	...do...
9	...do...	17-18	V	...do...	24	...do...	14-16	V	...do...
10	...do...	19-20	V	...do...	25	...do...	14-14	V	...do...
11	...do...	17-18	V	...do...	26	...do...	15-16	V	...do...
12	...do...	22-24	IV	...do...					
13	...do...	19-20	V	...do...					
14	...do...	13-14	V	...do...					
15	...do...	18-19	V	...do...					

ABSTRACT

S. No.	Type of Enumeration	Species	Classification								TOTAL	
			V	IV	III	IIA	IIB	IA	IB	IC		ID
1	Green St. Fit. (Road alignment)	Ban-Oak	18	6	0	0	1	0	0	0	0	25
2	...do...	Chirand	1	0	0	0	0	0	0	0	0	1
		TOTAL	19	6	0	0	1	0	0	0	0	26

Saplings
Ban-oak = 15no.


Officers Man
Beat Guard I/C
L/Chakki Beat


Forest Block Officer
B.O.Raipur

14
J.E.....
H.P.P.W.D
Tundi section.

ENUMERATION LIST OF TREES UNDER ROAD DUMPING SITE OF C/O LAINK ROAD FROM DADRIYADA TO CHAKKI , 0/000KM TO 13/500 KMs. BY H.P.P.W.D CHOWARI SECTION IN TARSUL D.P.F AREA 87 HACT. IN L/CHAKKI BEAT RAIPUR BLOCK CHOWARI FOREST RANGE.

FOR THE YEAR 2022-23.


Enum. No.	SPECIES	DIAMET ER (In	CLASS	REMARK S	Enum. No.	SPECIES	DIAMET ER (In	CLASS	REMARKS
1	Ban-oak	24-28	IV	Green fit stand	16	F/Spruce	41-42	IIA	Green fit stand
2	...do...	26-28	IV	...do...	17	...do...	40-44	IIA	...do...
3	...do...	22-24	IV	...do...	18	Ban-oak	21-22	IV	...do...
4	...do...	22-23	IV	...do...	19	...do...	24-30	IV	...do...
5	...do...	19-20	V	...do...	20	...do...	22-23	IV	...do...
6	...do...	14-14	V	...do...	21	...do...	26-27	IV	...do...
7	Buransh	14-20	V	...do...	22	F/Spruce	56-58	IIB	...do...
8	F/Spruce	33-33	III	...do...	23	...do...	44-47	IIA	...do...
9	...do...	31-32	III	...do...	24	...do...	60-62	IA	...do...
10	...do...	20-22	IV	...do...	25	Ban-oak	25-26	IV	...do...
11	...do...	40-42	IIA	...do...	26	...do...	18-19	V	...do...
12	...do...	34-36	III	...do...	27	...do...	26-26	IV	...do...
13	...do...	31-32	III	...do...	28	...do...	24-25	IV	...do...
14	...do...	46-47	IIA	...do...	29	...do...	28-33	IV	...do...
15	Ban-oak	24-28	IV	...do...	30	...do...	23-28	IV	...do...


ABSTRACT

S.No.	Type of Enumeration	Species	Classification								TOTAL	
			V	IV	III	IIA	IIB	IA	IB	IC		ID
1	Green St. Fit. (Road alignment)	Ban-Oak	3	14	0	0	0	0	0	0	0	17
2	...do...	F/Spruce	0	1	4	5	1	1	0	0	0	12
3	...do...	Buransh	1	0	0	0	0	0	0	0	0	1
		TOTAL	4	15	4	5	1	1	0	0	0	30

Saplings

Ban-oak = 20no.


Callipers Man
Beat Guard I/C
L/Chakki Beat


Forest Block Officer
B.O.Raipur


J.E.....
H.P.P.W.D
Tundi section.