




Certified that the keeping in view the basic purpose of connecting all the beneficiary village three possible alignments for construction of Link riad from Dadriara to Chakki Kms. 0/000 to 13/500 has been proposed by the user Agency. All these alignments are shown on topo sheet enclosed with the proposal. The village to be connected are surrounded by the forest land on all sides. Hence it is not possible to avoid the forest land in any of the alignments. In the alignment No. 1 forest land involved for diversion is 5.6375 hectare and 617 numbers of trees will required to be felled/ removal. In the second alignment 6.6000 hectare of forest land is involved and 805 number of trees and (610 number of trees sapling) are required to be felled. Where as in the third alignment 7.6500 hectare of forest land and 925 trees and (725 number of trees sapling) are involved. Keeping in view the consideration of using minimum forest land and least felling of trees, it was decided to recommended alignment No. 1 for the construction of this road as it involves lesser number of trees and also lesser forest land as compared to alignment No. 2 and 3.


Assistant Engineer
Sihunta Sub Division
HPPWD Sihunta


Executive Engineer
Dalhousie Division
HPPWD Dalhousie

Countersigned by:-


Divisional Forest Officer
Dalhousie Forest Division
Dalhousie Forest Division
Dalhousie Pin - 176304