



भारतीय राष्ट्रीय राजमार्ग प्राधिकरण

(सड़क परिवहन और राजमार्ग मंत्रालय, भारत सरकार)

National Highways Authority of India

(Ministry of Road Transport and Highways, Government of India)
प.का.ई., 218 कन्वल कॉम्प्लेक्स, वार्ड नं० 1, कृष्णा नगर, हमीरपुर-177001
PIU, 218 A Kanwal Complex, Ward No. 1, Krishna Nagar, Hamirpur -177001
दूरभाष/ Tel. : 01972-223794 /225794
ई-मेल : piuhamirpur@nhai.org, piuhamirpur@gmail.com वेब : www.nhai.gov.in



11018/14/88/HMR Bypass/FCA/2022/250

29.05.2023

To,
The DFO,
District Hamirpur,
Himachal Pradesh.

Subject: Diversion of 12.8537 ha of forest land in favour of NHAI for the construction on New 2 lane with paved shoulder of Hamirpur bypass of NH-88 (New 103 & 3) (Design Chainage Kms. 121+175 to Kms. 138+295) (design length 17.20 km) in the State of Himachal Pradesh within the jurisdiction of Hamirpur Forest Division Distt.Hamirpur, Himachal Pradesh (Online proposal no-FP/HP/Road/151932/2022)-**Submission of Compliance of observations raised during REC Meeting reg.**

Reference: Minutes of the Meeting dated 25.05.2023 of the 19th Meeting of Regional Empowered Committee (REC) of Integrated Regional Office (IRO) Shimla held on 23.05.2023

Dear Sir,

Kindly refer to the observations raised as per the MoM of the 19th Meeting of REC held on 23.05.2023 in Shimla as cited under reference above for the subject forest proposal. The point-wise compliance to the observations is hereby submitted as under.

Point No. (i)

State Govt. shall incorporate/updated the component of Wayside Amenities in the Non-Forest land column of the component-wise breakup (B-2.4) of Part I in PARIVESH portal.

Reply

The component of Wayside Amenities is located in the Non-Forest land and the same is updated in the component-wise breakup (B-2.4) of Part I in PARIVESH portal and is also mentioned as under.

Component	Forest Land (Ha.)	Non-Forest Land (Ha.)
Bypass Road	12.4782	43.7631
Bridges	0.3498	0.7896
VOP	0.0257	0
Wayside Amenities	0	1.4445
Disposal of excess earth	0	4.6355
Total	12.8537	50.6327

(Signature)

Point No. (ii)

State Govt. shall submit the Chainage-wise and Khasra number-wise detail of Existing RoW (ERoW) along with approval of ERoW obtained under FCA, 1980.

Reply

As already submitted, the current proposal is a bypass road to the existing NH. However, the total PRoW including the ERoW of crossroads has been included in the calculation of total diversion area in the present proposal under FCA, 1980 as per verification of old revenue records prior to 1980.

As desired, the chainage-wise and khasra number-wise detail of Existing RoW (ERoW) of crossroads is enclosed as **Enclosure 1**.

Point No. (iii)

State Government shall explore the possibilities to reduce the felling during execution of work. For this, State Forest Department shall constitute a Committee comprising Range Officer and Site Engineer In-charge and headed by the DFO concerned. The Committee shall examine the alignment at the time of execution of work and will recommend the removal of trees on case to case basis along the RoW of road after looking into the possibility of reducing the total number of trees to be affected. The DFO shall verify the enumeration and accordingly grant felling permission on based on the actual requirement. DFO will submit the list of trees to IRO Shimla, granted felling permission by him and trees to be retained within a period of two (2) months after execution of the project. The undertaking for the same duly authenticated by the concerned DFO may be provided.

Reply

The undertaking by the User Agency duly authenticated by concerned DFO for formation of committee and examining the possibility of removal of trees on case to case basis along the RoW at the time of execution is attached as **Enclosure 2**.

Point No. (iv)

State Govt. shall review and rectify the KML file of CA area (P27 BASARAL), as the polygon of the CA area is crossing/passing the existing road, and same shall be uploaded on the Part-II of PARIVESH portal.

Reply

Pertains to DFO Hamirpur Forest Division

Point No. (v)

State Government shall submit/upload the documentary proof of the legal status of CA land.


Reply

Pertains to DFO Hamirpur Forest Division

Point No. (vi)

State Govt. shall submit the detail of Length and Width of the proposal and components especially Wayside Amenities falling in Non-Forest land.

Reply



The component-wise length and width including the Wayside Amenities is enclosed as **Enclosure 3**.

Point No. (vii)

State Government shall submit an Undertaking from UA duly authenticated by the concerned DFO that no extra forestland will be proposed in future for dumping of muck produced in this project.


Reply

The undertaking by the User Agency is attached herewith as **Enclosure 4** stating that no extra forest land will be proposed for disposal of muck in future for this project.

It is therefore requested to kindly accord Stage-I approval at the earliest for timely implementation of the subject project.

With Regards,

Encl: As above



(V.S.Meena)
PROJECT DIRECTOR

Copy to:

Nodal Officer-cum-APCCF (FCA), O/O Pr. CCF, H.P. (HoFF), H.P Forest Department,
Shimla - for information

ENCLOSURE 1

Full Title of the proposal:- **Construction of New 2 Lane with Paved Shoulder of Hamirpur Bypass of NH-88 (New NH-103)** (Design Chainage-Km.121+175 to Km.138+295, Design Length-17.120 Km) in the State of Himachal Pradesh under NH (O) on HAM Mode

File No. : **FP/HP/ROAD/151932/2022**


Date of Proposal: **2 Feb 2022**

Hamirpur Forest Division

Chainage-wise and Khasra number wise details of ERoW in Forest Area

S.No.	Name of the District	Name of the Taluk	Name of the Village	Survey Number	Type of Land	Nature Of Land	Area (in Ha)	Chainage	
								Start	End
1	Hamirpur	Hamipur	Masyana (37/17)	944	Govt.	G.M. Rasta	0.0449	125.707	125.745
2	Hamirpur	Hamipur	Masyana (37/17)	920	Shamlat	G.M. Sadak	0.0063	126.012	126.027
3	Hamirpur	Hamipur	Masyana (37/17)	921	Shamlat	G.M. Sadak	0.0060	126.021	126.047
4	Hamirpur	Hamipur	Masyana (37/17)	922	Govt.	G.M. Sadak	0.1133	126.195	126.330
5	Hamirpur	Hamipur	Masyana (37/17)	286	Govt.	G.M. Sadak	0.0500	126.323	126.425
6	Hamirpur	Hamipur	Masyana (37/17)	281	Govt.	G.M. Sadak	0.2877	126.358	126.422
								126.590	126.759
7	Hamirpur	Hamipur	Masyana (37/17)	287	Shamlat	G.M. Sadak	0.0120	126.376	126.426
8	Hamirpur	Hamipur	Masyana (37/17)	279	Govt.	G.M. Sadak	0.0195	126.413	126.470
9	Hamirpur	Hamipur	Masyana (37/17)	278	Shamlat	G.M. Sadak	0.0302	126.569	126.641
10	Hamirpur	Hamipur	D. P. F. Chak Bajuri (37/13)	10	Govt.	G.M. Sadak	0.0490	126.954	127.008
11	Hamirpur	Hamipur	Khagal (37/14)	808	Govt.	G.M. Sadak	0.0174	130.003	130.031
12	Hamirpur	Nadaun	DPF Kunna (25/27)	24	Govt.	GM Sadak	0.1028	136.096	136.115
								136.237	136.352
13	Hamirpur	Nadaun	DPF Kunna (25/27)	11	Govt.	G.M. Sadak	0.0042	136.390	136.400
14	Hamirpur	Nadaun	DPF Kunna (25/27)	16	Govt.	G.M. Sadak	0.0080	136.388	136.398
15	Hamirpur	Nadaun	DPF Kunna (25/27)	7	Govt.	G.M. Sadak	0.0136	136.458	136.483
16	Hamirpur	Nadaun	DPF Kunna (25/27)	4	Govt.	G.M. Sadak	0.0714	136.445	136.557
17	Hamirpur	Nadaun	Syalan-Di-Bahal (25/35)	357	Govt.	G.M. Sadak	0.0010	136.374	136.382
18	Hamirpur	Nadaun	Loharkad (20/21)	249	Govt.	G.M. Rasta	0.0410	136.774	136.800


Project Director
NHAI PIU HAMIRPUR


Deputy Conservator of Forests,
Hamirpur Forest Division,
Hamirpur (H.P.)

Full Title of the proposal:- Construction of New 2 Lane with Paved Shoulder of Hamirpur Bypass of NH-88 (New NH-103) (Design Chainage-Km 121+175 to Km. 138+295, Design Length-17.120 Km) in the State of Himachal Pradesh under NH (O) on HAM Mode


File No. : FP/HP/ROAD/151932/2022

Date of Proposal: 2 Feb 2022

Hamirpur Forest Division
Chainage-wise and Khasra number wise details of ERoW in Non Forest Area

S.No.	Name of the District	Name of the Taluk	Name of the Village	Survey Number	Type of Land	Nature Of Land	Area (in Ha)	Chainage	
								Start	End
1	Hamirpur	Hamipur	Sai Brahmana (45/21)	10	Govt	G.M. Rasta	0.0107	122.064	122.076
2	Hamirpur	Hamipur	Sai Brahmana (45/21)	9	Govt	G.M. Rasta	0.0109	122.070	122.092
3	Hamirpur	Hamipur	Sai Brahmana (45/21)	8	Govt	G.M. Rasta	0.0016	122.075	122.081
4	Hamirpur	Hamipur	Sai Brahmana (45/21)	4	Govt/Pvt.	G.M. Sadak	0.0016	122.092	122.095
5	Hamirpur	Hamipur	Sai Brahmana (45/21)	11	Govt	G.M. Rasta	0.0112	122.067	122.089
6	Hamirpur	Hamipur	Sai Brahmana (45/21)	48	Govt	G.M. Sadak	0.0092	122.075	122.095
7	Hamirpur	Hamipur	Lahad (46/30)	1243	Govt.	G.M. Rasta	0.0106	122.091	122.100
8	Hamirpur	Hamipur	Lahad (46/30)	1298	Govt.	G.M. Rasta	0.0026	122.092	122.094
9	Hamirpur	Hamipur	Lahad (46/30)	850	Govt.	G.M. Sadak	0.0239	122.955	122.982
10	Hamirpur	Hamipur	Bahdla (37/3)	387	Govt.	G.M. Rasta	0.0078	126.948	126.976
11	Hamirpur	Hamipur	Kaswar (37/13)	456	Govt.	G.M. Rasta	0.0068	127.821	127.836
12	Hamirpur	Hamipur	Kaswar (37/13)	284	Govt.	G.M. Rasta	0.0135	128.109	128.137
13	Hamirpur	Hamipur	Khagal (37/14)	710	Govt.	G.M. Rasta	0.0164	129.687	129.698
14	Hamirpur	Hamipur	Khagal (37/14)	814	Govt.	G.M. Sadak	0.0156	129.963	130.004
15	Hamirpur	Hamipur	Baleta Khurd (37/22)	554	Govt.	G.M. Rasta	0.021	131.981	131.989
16	Hamirpur	Hamipur	Baleta Khurd (37/22)	556	Govt.	G.M. Sadak	0.0065	131.980	131.989
17	Hamirpur	Hamipur	Baleta Kalan (37/29)	178	Govt.	G.M. Sadak	0.0184	132.698	132.735
18	Hamirpur	Nadaun	Kohlwin (26/8)	558	Govt.	G.M. Rasta	0.0240	133.351	133.384
19	Hamirpur	Nadaun	Atialu (26/12)	94	Govt.	G.M. Rasta	0.0228	133.760	133.770
20	Hamirpur	Nadaun	Atialu (26/12)	114	Govt.	G.M. Rasta	0.0003	133.760	133.763
21	Hamirpur	Nadaun	Atialu (26/12)	93	Govt.	G.M. Rasta	0.0016	133.783	133.787
22	Hamirpur	Nadaun	Atialu (26/12)	89	Govt.	G.M. Rasta	0.0015	133.784	133.789
23	Hamirpur	Nadaun	Dangri (20/18)	969	Govt.	G.M. Sadak	0.0236	137.470	137.486
24	Hamirpur	Nadaun	Chilbahal (20/10)	43	Govt.	G.M. Sadak	0.0357	138.222	138.295
25	Hamirpur	Nadaun	Bhalun (20/23)	312	Govt.	G.M. Sadak	0.0765	138.193	138.295


Project Director
HAMIRPUR


Project Director
HAMIRPUR

ENCLOSURE 2

Full Title of the proposal:- Construction of New 2 Lane with Paved Shoulder of Hamirpur Bypass of NH-88 (New NH-103 & NH-03) (Design Chainage-Km.121+175 to Km.138+295, Design Length-17.120 Km) in the State of Himachal Pradesh

File No. : FP/HP/ROAD/151932/2022

Date of Proposal: 2 Feb 2022

UNDERTAKING FOR TREE FELLING OF RoW

The undersigned, on behalf of National Highways Authority of India hereby undertake that State Government shall constitute a Committee comprising Range Officer and Site Engineer In-charge and headed by the DFO concerned. The Committee shall examine the alignment at the time of execution of work and will recommend the removal of trees on case to case basis along the RoW of road after looking into the possibility of reducing the total number of trees to be affected. The DFO shall verify the enumeration and accordingly grant felling permission based on the actual requirement. DFO will submit the list of trees to IRO Shimla, granted felling permission by him and trees to be retained within a period of two (2) months after execution of the project.

Date: 29/05/23

Place: Hamirpur



Project Director
National Highways Authority of India
Project Implementation Unit (PIU)
Hamirpur, Himachal Pradesh

23



Divisional Forests Officer
Hamirpur Forest Division
Deputy Commissioner's Office, Hamirpur Forest Division,
Hamirpur (H.P.)

ENCLOSURE 3

Full Title of the proposal:- **Construction of New 2 Lane with Paved Shoulder of Hamirpur Bypass of NH-88 (New NH-103)** (Design Chainage-Km.121+175 to Km.138+295, Design Length-17.120 Km) in the State of Himachal Pradesh under NH (O) on HAM Mode

File No. : FP/HP/ROAD/151932/2022

Date of Proposal: 2 Feb 2022

Component-wise length and width with forest and non forest area break-up

S. No	Chainage	Type	Forest			Non Forest		
			Length (in m)	Width (in m)	Area (in ha)	Length (in m)	Width (in m)	Area (in ha)
1	121+582	Minor Bridge	0.000	0.000	0.0000	32.000	16.149	0.0517
2	124+350	Minor Bridge	0.000	0.000	0.0000	16.390	16.219	0.0266
3	124+724	Major Bridge	205.421	16.522	0.3394	12.940	16.428	0.0213
4	126+983	VOP	18.425	13.950	0.0257	0.000	0.000	0.0000
5	128+245	Minor Bridge	6.732	15.400	0.0104	41.672	16.122	0.0672
6	129+376	Minor Bridge	0.000	0.000	0.0000	48.325	14.371	0.0694
7	130+900	Minor Bridge	0.000	0.000	0.0000	40.000	15.500	0.0620
8	131+832	Major Bridge	0.000	0.000	0.0000	160.336	16.500	0.2646
9	133+735	Wayside Amenities	0.000	0.000	0.0000	135.000	107.000	1.4445
9	134+791	Major Bridge	0.000	0.000	0.0000	137.500	16.501	0.2269
10	—	Bypass Road	3447.422	30-56	12.4782	12818	30-60	43.7631
11	—	Diposal Sites	0	0	0	—	—	4.6355
TOTAL (in ha)					12.8537			50.6327

Project Director
NHAI PIU HAMIRPUR

Deputy Conservator of Forests,
Hamirpur Forest Division,
Hamirpur (H.P.)

ENCLOSURE 4

Encl

Full Title of the proposal:- Construction of New 2 Lane with Paved Shoulder of Hamirpur Bypass of NH-88 (New NH-103& NH-03) (Design Chainage-Km.121+175 to Km.138+295, Design Length-17.120 Km) in the State of Himachal Pradesh

File No. : FP/HP/ROAD/151932/2022

Date of Proposal: 2 Feb 2022

UNDERTAKING FOR MUCK DISPOSAL

I, the undersigned, on behalf of National Highways Authority of India hereby undertake that no extra forest land will be proposed for disposal of muck in future for this project "Construction of New 2 Lane with Paved Shoulder of Hamirpur Bypass of NH-88 (New NH-103& NH-03) (Design Chainage-Km.121+175 to Km.138+295, Design Length-17.120 Km) in the State of Himachal Pradesh)."

Date: 29/05/23

Place: Hamirpur



National Highway Authority of India
Project Implementation Unit (PIU)
Hamirpur, Himachal Pradesh

us
Deo

Divisional Forests Officer
Hamirpur Forest Division
Deputy Conservator of Forests,
Hamirpur Forest Division,
Hamirpur (H.P.)