


Diversion of 0.0024 ha of forest land for approach access road to R.K Resort (Marriage Palace) Situated at village Khichian, On Mukerian to Gurdaspur Road L.H.S Tehsil Mukerian Distt. Hoshiarpur.
Proposal No. FP/PB/Approach/146174/ 2021

PART –II
(To be filled by the concerned Deputy Conservator of Forests)

State serial No. Proposal.....


7	Location of the project/ scheme;		
	i	State /Union Territory	Punjab
	ii	District;	HOSHIARPUR
	iii	Forest Division	DASUYA
	iv	Area of forest land proposed for diversion (in ha.)	0.0024 ha
	v	Legal status of forest.	Protected Forest
	vi	Density of vegetation.	0%
	vi	Species wise (scientific names) and diameter class wise enumeration of trees (to be enclosed. in case of irrigation/hydel projects enumeration at FRL, FRL- 2 meter & FRL-4 meter also to be enclosed)	Attach
	viii	Brief note on vulnerability of the forest area to erosion.	Project will not make forest area vulnerable to soil erosion
	ix	Approximate distance of proposed site for diversion from boundary of forest.	Ad joining to the existing road.
	x	Whether forms part on National Park, Wildlife sanctuary biosphere reserve, tiger reserve, elephant corridor. etc. (if so, the details of the area and comments of Chief wildlife warden to be annexed)	No
	xi	Whether any rare /endangered /unique species of flora and fauna found in the area if so details thereof.	No
	xii	Whether any protected archaeological/heritage site/ defense establishment or any other important monument is located in the area. If so, the details thereof with NOC from competent authority, if required.	No


 Aral Kumar
 Divisional Forest Officer
 Dasuya Forest Division Dasuya
 27/8/22

Diversion of 0.0024 ha of forest land for approach access road to R.K Resort (Marriage Palace) Situated at village Khichian, On Mukerian to Gurdaspur Road L.H.S Tehsil Mukerian Distt. Hoshiarpur.

Proposal No. FP/PB/Approach/146174/ 2021

8	Whether the requirement of forestland as proposed by the user agency in col.2 of Part-I is unavoidable and barest minimum for the project, If no, recommended area item-wise with details of alternatives examined.	yes
9	Whether any work in violation of the Act has been carried out(Yes/No). If yes, details of the same including period of work done, action taken on erring officials. Whether work in violation is still in progress.	Yes
10	Details of compensatory afforestation scheme :	
i	Details of non forest area/degraded forest area identified for compensatory afforestation, its distance from adjoining forest, number of patches, size of each patch.	Compensatory Afforestation Scheme attached
ii	Map showing non-forest/degraded forest area identified for compensatory afforestation and adjoining forest boundaries.	Map attached
iii	Detailed compensatory afforestation scheme including species to be planted, implementing agency, time schedule, cost structure, etc,	Attached
iv	Total financial outlay for compensatory afforestation scheme.	52852.90
	2 times penal CA	2536.94
V	Net present value Rs	3257.10
	2 times penal NPV	6514.10
	Simple Interest 12% on 2 times penal NPV	781.70
	G Total	65942.72
v	Certificates from competent authority regarding suitability of area identified for compensatory afforestation and from management point of view (To be signed by concerned Deputy Conservator of Forests).	Attached


 A.K. Kumar
 Divisional Forest Officer
 Daryid Forest Division Dasuy
 27/4/22

(7)


Diversion of 0.0024 ha of forest land for approach access road to R.K Resort (Marriage Palace) Situated at village Khichian, On Mukerian to Gurdaspur Road L.H.S Tehsil Mukerian Distt. Hoshiarpur.

Proposal No. FP/PB/Approach/146174/ 2021

11	Site inspection report of the DCF (to be enclosed) especially highlighting facts asked in col 7 (xi, xii), 8 and 9 above.	Attached
12	Division/District profile :	
i	Geographical area of the district.	3365.00 sq.km
ii	Forest area of the district.	34683.12 hect
iii	Total forest area diverted since 1980 with number of cases.	No of cases: 117, Area 291.5702 ha
iv	Total compensatory afforestation stipulated in the district/division since 1980 on 31.03.2022 (a) forest land including penal compensatory afforestation, (b) non-forest land.	588.3834 ha 2.1149 ha
v	Progress of compensatory afforestation as on(date) on 31.03.2022 (a) forest land (b) non-forest land	582.7457 ha 2.1149 ha
13	Specific recommendations of the DCF for acceptance of otherwise of the proposal with reasons.	Recommended for approval , User Agency has committed violation on dated 04/2021 and In this case user agency had got a NOC (CLU) from Town & Country planning department Punjab, Jalandhar vide letter No 1819 STP (J) BP-1(H) dated 27.10.2020. So for this violation Two times Penal CA and Two times Penal NPV is recommended as per Punjab Govt instructions

Place. Dasuya

Date.


Divisional Forest Officer,
Dasuya.

27/5/22