

भारतीय राष्ट्रीय राजमार्ग प्राधिकरण
(सड़क परिवहन एवं राजमार्ग मंत्रालय)
National Highways Authority of India
(Ministry of Road Transport & Highways)

दूरवाच/Phone : 07162-238120
फैक्स/Fax : 07162-238120
ई-मेल/E-Mail : chhindwara@nhai.org
वेबसाइट/Website : www.nhai.org

परियोजना क्रियान्वयन इकाई
Project Implementation Unit

एच.नं. 84, पॉलीथिन फैक्ट्री के बाजू में, स्वर्ण जयन्ती नगर, खजरी रोड, फ्रेंड्स कॉलोनी, छिन्दवाड़ा म.प्र. 480001
H.No. 84, Beside Polythene Factory, Swarna Jayanti Nagar, Khajri Road, Near Friends Colony, Chhindwara (M.P.) 480001

NHAI/Planning/EC/2016/DPR/Lot-1/MadhyaPradesh/Pkg-1/ 13172

17.05.2018

To

The District Collector,
Betul,
Madhya Pradesh

Sub: Construction of 4 laning of Betul-Khandwa Section of National Highway(NH-347B) from Betul Ch 0+000 to Khandwa (Rajur) Ch 125+300 (length-125.300 km) under BHARATMALA Pariyojana Feeder route (Phase- I) in districts of Betul and Khandwa in the State of Madhya Pradesh on Hybrid Annuity Mode.
Forest Proposal No.: FP/IMP/ROAD/33627/2018 - Proposals for Diversion of Forest land for the implementation of the project of 4 laning of National Highway - Requisition for making arrangements for providing FRA certificates in terms of the Recognition of Forest Right Act, 2006 - Requested - Reg.

Ref: The APCCF Bhopal letter No: F-5/2018/10-11/1436 dated 16-05-18, addressed to the NHAI Chhindwara, MP.

Sir,

It is submitted that the work of Preparation of the Detailed Project Report for development of the Economic Corridor, Inter Corridor, Feeder Routes and Coastal Roads to improve the efficiency of Freight movement in India for Harda Betul and Betul Khandwa Roads in the state of Madhya Pradesh, is in progress. In this connection, the National Highways Authority of India (NHAI) has appointed the firm M/s. Lea Associates South Asia Pvt Ltd., as Engineering Consultants for preparation of the detailed Project Report for the above mentioned highways work. In partial fulfillment of the requirements for the work of preparation of the DPR, The DPR Consultant is required to prepare and finalize the initial Environment Examination/ Environmental Impact Assessment Reports/ Diversion of Forest Lands etc., for the project and these are necessary for obtaining the necessary clearances & permissions from the respective departments.

The proposed road alignment of 4 laning of Betul-Khandwa Section of National Highway(NH-347B) from Betul Ch 0+000 to Khandwa (Rajur) Ch 125+300 (length-125.300 km) under BHARATMALA Pariyojana Feeder route (Phase- I) in districts of Betul and Khandwa in the State of Madhya Pradesh on Hybrid Annuity Mode is passing through villages of Hiwarkhedi, Gadha, Bodi Junawani, Gonighat Urf Apraan Behda, Makda, Chikhli, Bakka, Adarsh pipriya, Bhimpur, Nanda, Pat Raiyat, Lapa, Mohda, Basinda, Chillor, Behda, Dhawada Rayat in tehsils of Betul and Bhalnsdehi in the district of Betul. The proposed road alignment Km. 0+000 to KM 9+720 is passing under South Betul Forest Division (around 9.720 Km and 6.16 ha.) and Km 9+720 to 64+980 is under West Betul Forest Division (around 55.260 Km and 74.69 ha.). The total forest area diversion in Betul district for the proposed project is 80.85 ha. However, as part of forest clearance process we required to obtain 'FRA' certificate as per Recognition of Forest Right Act, 2006.

26/5/2018
प्रधान कार्यालय : जी-5 एवं 6, सेक्टर-10, द्वारका, नई दिल्ली- 110075
Head Office- G-5 & 6, Sector - 10, Dwarka, New Delhi - 110075


प्रधान कार्यालय : जी-5 एवं 6, सेक्टर-10, द्वारका, नई दिल्ली- 110075
Head Office- G-5 & 6, Sector - 10, Dwarka, New Delhi - 110075

It is submitted that proposals for diversion of forest land for the implementation of National Highway project are submitted to the MP state Forest Department and are under the Consideration. In connection with obtaining clearance of the Forest Department to the proposals of the diversion of the forest land, 'FRA' certificate as per Recognition of Forest Right Act, 2006, is required to be obtained & submitted along with the Forest proposals

In this connection, it is requested that arrangements may kindly be made for the conduction of the Gram Sabha and issue of the 'FRA' certificate as per Recognition of Forest Rights Act, 2006, and it is requested that FRA certificate as per the terms of the Recognition of Forest Rights Act, 2006, at an early date, Please

Encl: Copy of the Toposheet map showing the alignment of NH and
Details of the list of villages (Annexure - A).

Yours faithfully,



(D. Anil Kumar)

Project Director

NHAI PIU, Chhindwara

Madhya Pradesh

Copy Submitted to :-


1. The Conservator of Forest, Betul Forest Division, Betul, MP for favour of Information & record.
2. The Divisional Forest Officer, West Betul Forest Division, Betul, MP for favour of Information & record.
3. The Divisional Forest Officer, Betul South Forest Division, Betul, MP for favour of Information & record.
4. The SDM Revenue, Betul, MP for favour of Information & record.
5. The Team Leader, LEA Associates South Asia Private Limited, Site Office, Betul, MP for Information record and necessary follow up action.

Annexure - A

Name of the Project: Construction of 4 laning of Betul-Khandwa Section of National Highway(NH-347B) from Betul Ch 0+000 to Khandwa (Rajur) Ch 125+300 (length-125.300 km) under BHARATMALA Pariyojana Feeder route (Phase- I) in districts of Betul and Khandwa in the State of Madhya Pradesh on Hybrid Annuity Mode
(Diversion of Forest Land Proposal No.: FP/MP/ROAD/33627/2018)

Statement showing the details of Villages falling in the alignment of the National Highway

| Serial number | Name of the district | Name of the taluk/ Forest Village | Name of the village | Chainage (KM) | |
|---------------|----------------------|-----------------------------------|----------------------------|---------------|--------|
| | | | | Starting | Ending |
| 1 | 2 | 3 | 4 | | |
| | Betul | Betul | Hiwarkhedi, | 0+000 | 64+980 |
| | | Betul | Gadha, | | |
| | | Betul | Bodi Junawani, | | |
| | | Betul | Gonighat Urf Apraan Behda, | | |
| | | Bhainsdehi | Makda | | |
| | | Bhainsdehi | Chikhli, | | |
| | | Bhainsdehi | Bakka, | | |
| | | Bhainsdehi | Adarsh pipriya, | | |
| | | | Bhimpur, | | |
| | | Bhainsdehi | Nanda, | | |
| | | Bhainsdehi | Pat Raiyat | | |
| | | | Lapa, | | |
| | | Bhainsdehi | Mohda, | | |
| | | Bhainsdehi | Basinda, | | |
| | | Bhainsdehi | Chillor, | | |
| | | | Behda, | | |
| | | | Dhawada Rayat | | |


Project Director
NHAI,PIU Chhindwara (M.P.)



भारतीय राष्ट्रीय राजमार्ग प्राधिकरण
(सड़क परिवहन एवं राजमार्ग मंत्रालय)
National Highways Authority of India
(Ministry of Road Transport & Highways)

दूरभाष/Phone : 07162-238120
फैक्स/Fax : 07162-238120
ई-मेल/E-Mail : chhindwara@nhai.org
वेबसाइट/Website : www.nhai.org

परियोजना क्रियान्वयन इकाई
Project Implementation Unit

एच.नं. 84, पॉलीथिन फैक्ट्री के बाजू में, स्वर्ण जयन्ती नगर, खजरी रोड, फ्रेंड्स कॉलोनी, छिन्दवाड़ा म.प्र. 480001
H.No. 84, Beside Polythene Factory, Swarna Jayanti Nagar, Khajri Road, Near Friends Colony, Chhindwara (M.P.) 480001

NHAI/Planning/EC/2016/DPR/Lot-1/MadhyaPradesh/Pkg-1/13193

17.05.2018

21

To

The District Collector,
Khandwa,
Madhya Pradesh

Sub: Construction of 4 laning of Betul-Khandwa Section of National Highway(NH-347B) from Betul Ch 0+000 to Khandwa (Rajur) Ch 125+300 (length-125.300 km) under BHARATMALA Pariyojana Feeder route (Phase- I) in districts of Betul and Khandwa in the State of Madhya Pradesh on Hybrid Annuity Mode.
Forest Proposal No.: FP/MP/ROAD/33627/2018 - Proposals for Diversion of Forest land for the implementation of the project of 4 laning of National Highway - Requisition for making arrangements for providing FRA certificates in terms of the Recognition of Forest Right Act, 2006 - Requested - Reg.

Ref: The APCCF Bhopal letter No: F-5/2018/10-11/1436 dated 16-05-18, addressed to the NHAI Chhindwara, MP.

Sir,

It is submitted that the work of Preparation of the Detailed Project Report for development of the Economic Corridor, Inter Corridor, Feeder Routes and Coastal Roads to improve the efficiency of Freight movement in India for Harda Betul and Betul Khandwa Roads in the state of Madhya Pradesh, is in progress. In this connection, the National Highways Authority of India (NHAI) has appointed the firm M/s. Lea Associates South Asia Pvt Ltd., as Engineering Consultants for preparation of the detailed Project Report for the above mentioned highways work. In partial fulfillment of the requirements for the work of preparation of the DPR, The DPR Consultant is required to prepare and finalize the initial Environment Examination/ Environmental Impact Assessment Reports/ Diversion of Forest Lands etc., for the project and these are necessary for obtaining the necessary clearances & permissions from the respective departments.

The proposed road alignment of 4 laning of Betul-Khandwa Section of National Highway(NH-347B) from Betul Ch 0+000 to Khandwa (Rajur) Ch 125+300 (length-125.300 km) under BHARATMALA Pariyojana Feeder route (Phase- I) in districts of Betul and Khandwa in the State of Madhya Pradesh on Hybrid Annuity Mode is passing through villages of Jhijhari, Chattu Battu, Forest East Kalibhit Range, Bhagpura, Ambakhai, Barakund, Roshani, Salidhana, Piplya Bhawalya, Patalda, Patajan, Langoti, Dabhiya, Mendhapani Ryt, Khokariya, Fefari (Police Abadi), Fefari Sarkar, Jamanya Ashapur, Ashapur, Jogobida, Nim Kheda Ryt in Khalwa tehsil of district Khandwa. The proposed road alignment Km. 64+980 to 125+300 is under Khandwa Forest Division (around 60.41 Km and 55.87 ha.). The total forest area diversion in Khandwa district for the proposed project is 55.87 ha. However, as part of forest clearance process we required to obtain 'FRA' certificate as per Recognition of Forest Right Act, 2006.

30/5/18
सिला खण्डवा (म.)


प्रधान कार्यालय : जी-5 एवं 6, सेक्टर-10, द्वारका, नई दिल्ली- 110075
Head Office- G-5 & 6, Sector - 10, Dwarka, New Delhi - 110075

It is submitted that proposals for diversion of forest land for the implementation of National Highway project are submitted to the MP state Forest Department and are under the Consideration. In connection with obtaining clearance of the Forest Department to the proposals of the diversion of the forest land, 'FRA' certificate as per Recognition of Forest Right Act, 2006, is required to be obtained & submitted along with the Forest proposals

In this connection, it is requested that arrangements may kindly be made for the conduction of the Gram Sabha and issue of the 'FRA' certificate as per Recognition of Forest Rights Act, 2006, and it is requested that FRA certificate as per the terms of the Recognition of Forest Rights Act, 2006, at an early date, Please

Encl: Copy of the Toposheet map showing the alignment of NH and
Details of the list of villages (Annexure - A).

Yours faithfully,



(D. Anil Kumar)

Project Director

NHAI PIU, Chhindwara

Madhya Pradesh

Copy Submitted to :-

1. The Conservator of Forest Khandwa, Khandwa, MP for favour of Information & record.
2. The Divisional Forest Officer, Khandwa Forest Division, Khandwa, MP for favour of Information & record.
3. The SDM Revenue, Khandwa, MP for favour of Information & record.
4. The Team Leader, LEA Associates South Asia Private Limited, Site Office, Betul, MP for Information record and necessary follow up action.

Annexure - A

Name of the Project: Construction of 4 laning of Betul-Khandwa Section of National Highway(NH-347B) from Betul Ch 0+000 to Khandwa (Rajur) Ch 125+300 (length-125.300 km) under BHARATMALA Pariyojana Feeder route (Phase- I) in districts of Betul and Khandwa in the State of Madhya Pradesh on Hybrid Annuity Mode
(Diversion of Forest Land Proposal No.: FP/MP/ROAD/33627/2018)

Statement showing the details of Villages falling in the alignment of the National Highway

| Serial number | Name of the district | Name of the taluk/ Forest Village | Name of the village | Chainage (KM) | |
|---------------|----------------------|------------------------------------|-----------------------------|---------------|---------|
| | | | | Starting | Ending |
| 1 | 2 | 3 | 4 | | |
| | Khandwa | Khalwa | Jhijhari, | 64+980 | 125+300 |
| | | Khalwa | Chattu Battu, | | |
| | | Forest Village East Kalibhit Range | Forest East Kalibhit Range, | | |
| | | Khalwa | Bhagpura, | | |
| | | Khalwa | Ambakhal, | | |
| | | Khalwa | Barakund, | | |
| | | Khalwa | Roshani, | | |
| | | Khalwa | Salidhana, | | |
| | | Khalwa | Piilya Bhawalya, | | |
| | | Khalwa | Patalda, | | |
| | | Khalwa | Patajan, | | |
| | | Khalwa | Langoti, | | |
| | | Khalwa | Dabhiya, | | |
| | | Khalwa | Mendhapani Ryt, | | |
| | | Khalwa | Khokariya, | | |
| | | Khalwa | Fefari (Police Abadi), | | |
| | | Khalwa | Feffari Sarkar, | | |
| | | Khalwa | Jamanya Ashapur, | | |
| | | Khalwa | Ashapur, | | |
| | | Khalwa | Jogobida, | | |
| | | Khalwa | Nim Kheda Ryt | | |

Project Director
NHAI, PIU Chhindwara (M.P.)