



Annexure-I

FORM-I
(for linear projects)
Government of Telangana
Office of the District Collector, Khammam


No.A6/RoFR/ITDA/1825/2015

Dated. 3 .06.2016

TO WHOMSOEVER IT MAY CONCERN

In compliance of the Ministry of Environment and Forests (MoEF), Government of India's Letter No.11-9/98-FC(pt) dated 3rd August 2009 wherein the MoEF issued guidelines on submission of evidences for having initiated and completed the process of settlement of rights under the Scheduled Tribes and Other Traditional Forest Dwellers (Recognition of Forest Rights) Act, 2006 (FRA for short) on the forest land proposed to be diverted for non-forest purposes read with MoEF's letter dated 5th February-2013 wherein MoEF issued certain relaxation in respect of linear projects, it is certified that 4.687 Hectares of forest land proposed to be diverted in favour of Superintending Engineer, TDWSP (RWS & S) Circle, Khammam for Laying of Pipeline and construction of Sumps and GLBRs for provide safe drinking water in Yellandu and Wyr (part) Constituencies – in Yellandu Koragutta Segment 25/10 falls within Jurisdiction Yellandu & Singareni Mandals of Khammam District.

SN O	RANGE	SECTION	BEAT	CO MP NO	Area _Ha	FROM To	Habitataion	GP	Mandal
1	Karepalli	Chimalapdu	Raghoboinagudem	9	0.171	Laxmi puram to chinthalapadu thanda	nanu nagar thanda, Station Cheemalapdu, chinthala thanda	Chimalapadu	Singareni
2	Karepalli	Chimalapdu	Raghoboinagudem	14	0.193	.Relakayalapally xz road file thanda, file thanda to ranguralla bodu, Etya thanda to Mudu thanda.	.file thanda, gate relakayalapally, ranguralla bodu, laxmi puram, etya thanda mudu thanda.	Relakayalapally GP	
3	Karepalli	Chimalapdu	Raghoboinagudem	19	0.173				
4	Karepalli	Chimalapdu	Relakayalaplli	9	0.095				
5	Karepalli	Karepalli	Gadepadu	9	0.104				
6	Yellandu	Yellandu	Uragutta	44	0.111	gopala puram to Bodya thanda, Near Thodithalagudem to zinkala bajara	Thangala gadda, zinkala banjara, gopalapuram, body athanda.	Raghoboina gudem	Yellandu
7	Yellandu	Yellandu	Tootalagudem	44	0.037				
8	Yellandu	Yellandu	Tootalagudem	44	0.042				
9	Yellandu	Yellandu	Uragutta	27	0.219	Jagadamba gumpu to current office junction, and koragutta	Jagadamba Gumpu Patha narsa puram	Sudimalla	
10	Yellandu	Yellandu	Uragutta	27	1.436				
11	Yellandu	Yellandu	Uragutta	27	0.123				
12	Yellandu	Yellandu	Uragutta	27	0.024				
13	Yellandu	Yellandu	Uragutta	27	0.013				
14	Yellandu	Yellandu	Uragutta	27	0.019				
15	Yellandu	Yellandu	Uragutta	27	0.084				
16	Yellandu	Yellandu	Uragutta	27	0.084				
17	Yellandu	Yellandu	Uragutta	27	0.481	CSP Basti to nizam peta, kommu gudem x road to vepalla gadda. Rajeev nagar x road Polampalli	kommugudem ,nizam peta, rajeev nagar, vepala gadda.	Challa samudram	
18	Yellandu	Yellandu	Kommugudem	51	0.077				
19	Yellandu	Perepalli	Jodbouli	51	0.267				
20	Yellandu	Perepalli	Jodbouli	51	0.095				
21	Yellandu	Perepalli	Jodbouli	51	0.120				
22	Yellandu	Perepalli	Perupalli	52	0.184				
23	Bayyaram	Bayyaram	Pandipampula	51	0.409	boti thanda to mamidi gundala, chapalavari gumpu.	Boti gumpu, medikunta, suvarna puram, rajyathanda, mamidi gundala chapavari gumpu	Rompaudu	
24	Bayyaram	Bayyaram	Pandipampula	51	0.126				
Total						4.687			



It is further certified that:

- (a) The complete process for identification and settlement of rights under the FRA has been carried out for the entire 4.687 Hectares of forest area proposed for diversion. A copy of records of all consultations and meetings of the forest rights committee(s), Grama Sabha(s), Sub-Divisional Level Committee(s) and the District Level Committee are enclosed.
- (b) The diversion of forest land for facilities managed by the Government as required under section 3(2) of the FRA have been completed and the Gram Sabhas have given their consent to it:
- (c) The proposal does not involve recognized rights of Primitive Tribal Groups and Pre-Agricultural communities.

Encl: As above

Collector & District Magistrate, Khammam
DISTRICT COLLECTOR.
KHAMMAM.

ATTESTED

SUPERINTENDING ENGINEER
TDWSP, CIRCLE, KHAMMAM.






RESOLUTION OF THE DISTRICT LEVEL COMMITTEE OF RoFR ACT, 2006
UNDER THE CHAIRMANSHIP OF DISTRICT COLLECTOR:: KHAMMAM

No. A6/RoFR/ITDA/1825/2015

Dated: -06-2016

Chairman: Sri.D.S.Lokesh Kumar I.A.S
District Collector, Khammam

The following members are present


Sl.No	Members
1	Project Officer, I.T.D.A, Bhadrachalam 
2	Divisional Forest Officer, Kothagudem 
3	Smt. Durga Palvancha , ZPTC Manuguru 
4	Guguloth Basha, ZPTC Vemsoor 
5	Vadthya Ramachandru, ZPTC Kusumanchi 

The Executive Engineer, TDWSP (RWS&S) Division, Kothagudem has requested the Project Officer, ITDA, Badrachalam to issue certificate in Annexure-I (Form-1) for linear project as per MoEF's letter No.11-9/98-FC(pt),dated:05-07-2013 in respect of proposals submitted for diversion of 21.011Ha of forest land lying in Yellandu Sub Division Range in Kothagudem Division for "Laying of Pipeline and Construction of Sumps for Provide Safe Drinking Water in & Yellandu & Wyra (Part) Constituencies of 25/8,25/9,25/10,25/11,25/15,25/19 Segments in favour of Superintending Engineer, TDWSP (RWS&S) Circle, Khammam as shown below.


Sl.No	Name of the segment	Extent area in hectares	Mandals covered
1	25/8 Govindu center	4.233	Yellandu
2	25/9 Miryalapenta	3.665	Bayyaram
3	25/10 Yellandu Koragutta	4.687	Singareni, Yellandu
4	25/11 Kuntalla	2.087	Tekulapalli
5	25/15 9 th mail thanda gutta	4.519	Tekulapalli, Yellandu
6	25/19 Pandipeda	1.820	Bayyaram, Singareni
Total		21.011	

Accordingly the Gram Panchayats have been convened the meeting of Gram Sabha under the Chairmanship of Sarpanch, along with Secretary and unanimously passed resolution stating that there is no objection for diversion of proposed forest land in favour of Superintending Engineer, TDWSP (RWS&S) Circle, Khammam as there is no encroachments by the tribal people in the proposed forest land to be diverted and further resolved that there are no pending RoFR claims to be settled under the forest Rights Act.

Basing on the resolution passed by the Sub Divisional Level Committee Kothagudem, the members of District Level Committee, Khammam have no objection regarding the diversion of forest land measuring an extent of 21.011Ha of forest land lying in Yellandu Sub Division Range of Kothagudem Division for "Laying of Pipeline and Construction of Sumps for Provide Safe Drinking Water in Yellandu & Wyra (Part) Constituencies in favour of Superintending Engineer, TDWSP (RWS&S) Circle, Khammam and subsequent issue of certificate in Form-1.


CHAIRMAN,
DISTRICT LEVEL COMMITTEE
KHAMMAM

'ATTESTED'



SUPERINTENDING ENGINEER
TDWSP, CIRCLE, KHAMMAM



MINUTS OF THE MEETING OF SUB-DIVISIONAL LEVEL COMMITTEE (RoFR)
KOTHAGUDEM CONDUCTED ON 28-05-2016 AT 4-00 PM IN THE OFFICE OF
THE REVENUE DIVISIONAL OFFICER::KOTHAGUDEM.

Present::Shri M.V.Ravindranath,

Revenue Divisional Officer::Kothagudem.

Re. No.H/1772/RoFR/2016

Dated: 28-05-2016

Members / Officers attended:

1. Sub Divisional Forest Officer, Yellandu
2. Forest Range Officer, Kothagudem.
3. Forest Range Officer, Komararam.
4. Forest Range Officer, Karepalli.
5. Forest Range Officer, Bayyaram.
6. Assistant Tribal Welfare Officer, Yellandu.
7. Tahsildar, Yellandy.
8. Tahsildar, Tekulapalli.
9. Tahsildar, Singareni.
10. Tahsildar, Bayyaram.
11. Dy Executive Engineer, IDWSP, Yellandu.

The Executive Engineer, IDWSP Division, Kothagudem vide D.No.AH/A forest/RoFR/Yellandu 2015, dated: 24.05.2016 has submitted application stating that the work of Mission Bhageeratha, Godavari Sighet viz., laying of pipe lines and construction Sumps and GEBRs is under progress and forest permissions are required to execute the specified works as there is forest land in which the works are executing and further informee that a certificate from the Chairman (District Collector & District Magistrate) of the District Level Committee appointed under RoFR Act 2006 is required for approval and requested to conduct the SDLC in order to ascertain the status of RoFR claims pending if any for getting the needed clearance from the Forest Department of the above sighet.


Accordingly, the Revenue Divisional Officer, Kothagudem has explained the issues involved and the purpose for which the Sub-Divisional Level Committee meeting conducted. As seen from the proposals submitted by the Executive Engineer, IDWSP Division, Kothagudem it is noticed that in which the works to be executed are located in Komararam, Yellandu, Bayyaram, Karepalli and Kothagudem Forest Ranges covering in Yellandu, Bayyaram, Singareni and Tekulapalli Mandals of Kothagudem Division and the area involved in the proposee works comes to 21.011 Ha in various compartments of Kothagudem Forest Division. The particulars of the location of the works are enclosed separately.

It is further noticed that the Gram Panchayats of Rama Chandrapuram, Kothagudem, Venkatapuram, Kothapeta, Gowraram, Kambalapalli in Bayyaram Mandal, Badduthanda, Koyagudem, Koppurai, Thadikalapudi, Bethampudi, Bodu in Tekulapalli Mandal, Madharam, Relakayalipalli, Cheemalapadu in Singareni Mandal and Polaram, Manikyaram, Marrigudem, Challasamudram, Rompedu, Komararam, Ragaboinagudem, Sudimalla in Yellandu Mandal have passed the resolutions stating that no RoFR claims are pending and no encroachments have been detected in the given compartments and finally consented to grant the necessary clearance to the user agency as per the procedure and the same resolutions are also appended herewith. The Forest officers who have attended the meeting have also agreed with the resolutions passed by the above Gram Panchayats.

Basing on the resolutions passed by the above Gram Panchayats and concurrence given by the committee members who are present in the meeting, the Sub-Divisional Level Committee under the Chairmanship of the under signed has passed the resolution stating that no objection for the proposed diversion of forest land to an extent of 21-011 Ha in the enlisted compartments in Komararam, Yellandu, Bayyaram, Karepalli and Kothagudem Forest Ranges of Kothagudem Forest Division for execution of the works pertaining to "Mission Bhageeratha" in Godavari sismet. This resolution is submitted before the District Level Committee for subsequent issue of a certificate in Form-1.

Encl.-As above.




Chairman
Sub-Divisional Level Committee
(RoFR) Kothagudem &
Revenue Divisional Officer,
Kothagudem.

Copy submitted to the Collector & District Magistrate and Chairman for District Level Committee (RoFR) Khammam for favour of information.

Copy submitted to the Project Officer, ITDA Bhadrachalam for favour of information.

Copy to all the members / officers attended the Sub-Divisional Level Committee meeting Kothagudem.

Copy to the Divisional Forest Officer, Kothagudem for information.

Copy to the Executive Engineer, TDWSP Division, Kothagudem for information.

'ATTESTED'



**SUPERINTENDING ENGINEER
TDWSP, CIRCLE, KHAMMAM.**

INTEGRATED TRIBAL DEVELOPMENT AGENCY:: BHADRACHALAM

Re.No.A6/RoFR/ITDA/1825/2015

Dt. 02 .06.2016

From
Sri Rajeevgandhi Hanumanthu, I.A.S.,
Project Officer,
ITDA Bhadrachalam.
Sir,

To
The Collector & District Magistrate
Khammam

Sub: - TWD – ITDA Bhadrachalam – RoFR Act, 2006 – Khammam District –Khammam Division & Thallada Mandal Request for issuance of certificate in the prescribed format Annexure-1(Form-I) or linear project as per MoEF's Lr.No.11-9/98-FC(Pt) Dated:05.07.2013 with regard to proposal submitted for diversion of 21.011 HA of forest land for "Laying of Pipeline and construction of Sumps and GLBRs under mission Bhagirada – Issue of Certificate under RoFR Act, 2006 - Reg.

- Ref: - 1. Executive Engineer, TDWSP(RWS &S) Circle, Khammam
Lr.No.AEE1/Forest/RoFR/Yellandu/2015 Dt.24.05.2016
2. Revenue Divisional Office, Kothagudem Rc.No.H/ 1772/RoFR/2016 Dt.28.05.16
&&&

I invite kind attention to the references cited. In the reference 2nd cited the Revenue Divisional Officer, Kothagudem has submitted report stating that the Superintending Engineer, TDWSP (RWS &S) Circle, Khammam has informed that the Forest Division proposals are submitted to forest department for laying of pipeline and construction of Sumps and GLBRs under mission Bhagiradha in the Following Segments in Yellandu Sub Division and requested for issue of Forest clearance certificate.

Further, the Revenue Divisional officer, Kothagudem has submitted his report stating that as per the concerned Gram Sabha resolutions it is evident that there are no RoFR claims pending and no encroachments in the proposed forest lands to the total extent of 21.011 HA. The details are as shown below.

Sl.No	Name of the segment	Extent area in hectares	Mandals covered
1	25/8 Govindu center	4.233	Yellandu
2	25/9 Miryalapenta	3.665	Bayyaram
3	25/10 Yellandu Koragutta	4.687	Singareni, Yellandu
4	25/11 Kuntalla	2.087	Tekulapalli
5	25/15 9 th mail thanda gutta	4.519	Tekulapalli, Yellandu
6	25/19 Pandipeda	1.820	Bayyaram, Singareni
Total		21.011	

In this regard, the Sub-Divisional Level Committee meeting was conducted on 28.05.2016 at 4:00 Pm in the office of the Revenue Divisional Officer, Kothagudem and accepted the proposals for "Laying of Pipeline and construction of Sumps to provide safe drinking water in Yellandu & Wyra (Part) Constituencies in favour of Superintending Engineer, TDWSP (RWS & S) Circle, Khammam as there is no RoFR Claims pending in the proposed forest land for diversion of 21.011 HA of forest land in above said ranges(shown in above table) and passed Resolution accordingly and submitted the proposals to this office for conduct of DLC meeting under RoFR for approval and issue of Certificate as requested by the Superintending Engineer, TDWSP (RWS & S) Circle, Khammam. The copies of Resolutions passed by the Gram Panchayat Committee's concerned along with resolution of Sub-Divisional Level Committee, Kothagudem.

Hence, I request the District Collector, Khammam as per the report of Revenue Divisional Officer, Kothagudem it is clearly known that there is no objection for issue of RoFR Clearance certificate in Form-I in favour of Superintending Engineer, TDWSP (RWS&S) Circle, Khammam.

I am enclosing herewith the SDLC resolutions passed by the SDLC Chairman, Kothagudem for favour of taking further action.


Yours faithfully,

[Signature]
Project Officer
ITDA Bhadrachalam

'ATTESTED'

[Signature]
**SUPERINTENDING ENGINEER
TDWSP, CIRCLE, KHAMMAM.**

[Signature]
26/6/16
[Signature]

క్రమసంఖ్య	సభ్యుల పేరు	హాజరు గైరుహాజరు	విషయ సంగ్రహము	చర్చలు - తీర్మానములు	
01	మ. కె.ఎస్. సుబ్బయ్య	✓		ది. 05-05-2016 న ఉ. 11.00 గంటల వరకు మాల్ తెలు క్లబ్ సర్కిల్ గారి అధ్యక్షతన శ్రీమంజుల కార్యాలయంలో సాదారణ అక్షరాస్య శాఖ సంవత్సరము ప్రస్తుత చర్యలను చూపిన అంశాలపై చర్చించి నిర్ణయించినది.	
02	మ. రాంకె. ఉ. సర్వేపల్లి	✓		Supervending Engineer TDWSP ఖమ్మం సెక్టర్ వారు చేయించారు. సిక్స్ రాకపోయినందున మరియు దాదాపుగా చీట్ నెం 9 (చేయించారు, కారెవెల్ల రెంట్) లో ప్రతిపాదనలు నామినేషన్ వరకు మరియు నామినేషన్ కంటే ఎక్కువ అర్హతలు ఉన్నవారు వెంటనే కోరిక తెలిపినవారికి కీర్తన తీర్మానం తీర్మానం చేయవలసిగా కోరబడినది.	
03	క. భీమవర	✓		ROFR Act 2006, రాకపోయినందున మరియు గాదాపాడు బోయి చేయించారు సిక్స్	1. పవ వేల్ కలగిన చూపు ఎక్కువగా ఉంది పొరతప్పి చూపు.
04	కె. అక్షయ	✓		కాంపౌండ్ రోడ్ మరియు రెంట్ కంటి ప్రైవేటు	2. ఈ చూపులో ఇళ్ల నిర్మాణం గాని, వీరసాయి గారి భవనం లేదు.
05	కె. శ్రీనివాస్	✓		గాదాపాడు బోయి చేయించారు సిక్స్	3. ఈ చూపుని ROFR కింద కేటాయించమని కోరుతూ ఎలాంటి అడ్డంకులు ఉన్నాయో తెలియజేసి.
06	మ. బాబు	X		కాంపౌండ్ రోడ్ మరియు రెంట్ కంటి ప్రైవేటు	పెంపింగ్ లో తీర్పు, ఎవరికి కేటాయించబడలేదు.
07	A. అమల	✓		కాంపౌండ్ రోడ్ మరియు రెంట్ కంటి ప్రైవేటు	ఏ విషయము కోరిక గాని నిర్మాణం గాని అడ్డంకులు లేని సింగరేణి గారి గాని చర్యలను తగిన ప్రాతిపదికన అభివృద్ధి చేయించాలి.
08	A. శ్రీనివాస్	✓		కాంపౌండ్ రోడ్ మరియు రెంట్ కంటి ప్రైవేటు	అటువంటి అడ్డంకుల అనుమతి కోరుతు గాని నిర్మాణం ఇట్టే విషయాలపై చర్చించి నిర్ణయించినది.
09	గ. శ్రీనివాస్	✓		కాంపౌండ్ రోడ్ మరియు రెంట్ కంటి ప్రైవేటు	
10	మ. బాబు	X		కాంపౌండ్ రోడ్ మరియు రెంట్ కంటి ప్రైవేటు	
11	G. శ్రీనివాస్	✓			

ATTESTED

PANCHAYATH SECRETARY
G.P. Singareni-Mdi, Khammam-Dt

M. (Signature)
సర్కిల్
చేయించారు ప్రా. పంచాయతీ
సింగరేణి మి. ఖమ్మం జిల్లా (TS)

**SUPERINTENDING ENGINEER
TDWSP, CIRCLE, KHAMMAM.**

