




INDENT

To be submitted by the secretary /HOD/Head of the indenting agency to the principal chief conservator of forests, J&K Government

1. Name of the Indenting Agency: PWD (R&B) Division Rajouri
2. Name of the Project: Construction of road from Mian Nagri to Malash Mohalla
3. Location of the project mentioning: District: Rajouri, Tehsil: Rajouri
4. Forest Division and Range: Rajouri, Range Rajouri
5. Estd area of forest land required (Ha) required for use: 0.42 hectar (Approx)
6. Brief description of the project covering salient features and involved specifications: The project stands sanctioned for an amount of Rs 2.08 Crores under NABARD for a length of 1.50 Km
7. Justification of the compelling reason for the requisition of the forest land/felling of trees: Required for public purpose and the proposed alignment is the only feasible alignment
8. Whether all possibilities for alternative to forest land have been explored before requisitioning of forest land and if so, give details: Yes
9. Whether the indenting agency has sufficient funds to pay for net present value, compensation of trees, Compensatory afforestation etc and has sufficient provision for that in case the forest Clearances is accorded: Yes
10. For roads:
 - i) Whether new construction or up gradation: New Construction
 - ii) If up gradations specify:
 - a) Level of up gradation:
 - b) Existing width of the road:
 - c) Proposed width of the road:
 - iii) Total length of the road: 1.50 km
 - iv) Length of the road on forest land: 0.70 km
 - v) Name of the villages to be benefitted: Mian Nagri, Malash Mohalla
 - vi) Village wise population to be benefitted: 4500 Souls directly and 3000 Souls indirectly
 - vii) Present mode of connectivity to the villages: Presently there is no road connectivity to the villages
11. Documents to be enclosed along with Indent:
 - i) Technical report of the approved DPR of the Project:
 - ii) Index map (not to scale) of the Project on A-3 or A-4 Sheet showing all prominent features of the Project
 - iii) Certificate from the concerned Deputy Commissioner to the effect that:
 - a) No suitable revenue or private land is available for the Project indented
 - b) Equivalent State land (with details mentioned) shall be provided for compensatory afforestation in lieu of the forest land allowed for use


Executive Engineer
PWD(R&B) Division
Rajouri


Chief Engineer
PW(R&B) Department
Jammu


Superintending Engineer
PWD(R&B) Circle
Rajouri