

JOINT INSPECTION REPORT

Today on 06-03-2022 we the following officers jointly inspected the survey line of road from Upper Pullulian Ziarat to Lower Pullulian via Khatana Mohalla Passing through Co. 59^R & Ch. No. - 377/219 of Rajouri Range, Rajouri forest Division and found this is the only survey line where minimum forest land and forest crop is involved and there is no other alternative other than this survey line for connectivity of this village.

Detail of area involved is as under:-


Total length of road	RD	Total length passing through Forest	Width to be required
3.00 km	RD 0/0 - 0/500	500 mtrs.	6.00 mtr


Width of the road= 6.0 mtr

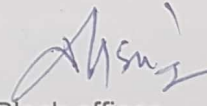
Area under road construction=1.80 Ha


Dumping sites identified in the forest area=Nil


Total area under Dumping sites= Nil

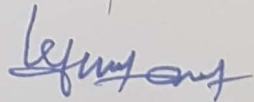

AEE/JE
PWD(R&B) Division Rajouri


AEE
PWD(R&B) Division Rajouri


Block officer
Rajouri


Range Officer
Rajouri


ABDUL SALAM
Patwari
P.H. Addl. Rampur


S/c Demarcation