

**CHECK-LIST OF
DOCUMENTS/INFORMATION REQUIRED FOR PROPOSAL FOR DIVERSION
OF FOREST LAND FOR NON FORESTRY USE UNDER FOREST
(CONSERVATION) ACT, 1980**

FOR STAGE-I APPROVALS

I Documents/Information Required for All Proposals

| S. No. | Name of the Document (s) | Provided or Not | If not Provided Why? | Page Number |
|--------|---|-----------------|----------------------|-------------|
| 1 | Check-list of the project proposal | Yes | - | 1-7 |
| 2 | Demand letter of the project authority/ applicant, if submitted. | Yes | - | 8 |
| 3 | Main application form from Part-I to V as prescribed in the Rules under the FCA with all its columns duly filled up and signed by the competent authority with date, place and official seal. All the information in Part-I of Form-A including item-wise breakup of the forest area required, must be given in the form itself by expanding the columns | Yes | - | 9-15 |
| 4 | Detailed note on the project. It must include the information regarding the number of villages and number of persons to be benefited from the project including employment generation. | Yes | - | 16 |
| 5 | Map of the project site/forest area required clearly showing forest boundaries and adjoining areas with their land use in distinct colours in 1:50000 or any suitable scale on original Survey of India topo sheet. If the area is very small, in addition to above, an index map may be submitted showing forest boundaries and a location map on a larger scale with land use of the area required duly signed by DFO/CF concerned. | Yes | - | 17-19 |
| 6 | Layout plan of project site approved by competent authority. In case of linear diversion of forest land, linear map or a diagrammatic map of the project site should Be enclosed. | Yes | - | 20-21 |
| 7 | Statement showing the details of forest area involved i.e. Survey No. /Coupe No. /Compartment No., etc., and item-wise breakup of the forest area proposed for diversion duly signed by DFO <i>(in the prescribed format).</i> | Yes | - | 22-26 |
| 8 | Statement showing the details of non-forest area involved in the proposal <i>(in the prescribed format).</i> | Yes | - | 27 |
| 9 | Certificate from the Collector/Deputy Commissioner that no alternative suitable non-forest land is available for the project in question. | Yes | - | 28-29 |

| | | | | |
|----|---|-----|--|-------|
| 10 | Justification for locating the project in forest area to be submitted by User Agency and countersigned by DFO. | Yes | - | 30 |
| 11 | Certificate for minimum use of forest land to be submitted by the User Agency, giving details of area and trees involved in the alternatives examined and reasons for their rejection duly countersigned by DFO (<i>in the prescribed format</i>). | Yes | - | 31 |
| 12 | Undertaking by the User Agency to bear the cost of compensatory afforestation duly counter signed by the DFO (<i>in the prescribed format</i>). | Yes | - | 32 |
| 13 | Undertaking by the User Agency to pay the Net Present Value (NPV) of the forest land involved duly countersigned by DFO (<i>in the prescribed format</i>). | Yes | - | 33 |
| | Undertaking by the User Agency to pay the Additional Net Present Value (NPV), if any, of the forest land involved duly countersigned by DFO (<i>in the prescribed format</i>) as decided at a later date as per the decision of the Supreme Court. | Yes | - | 34 |
| 14 | A certificate from the competent authority in the State in the prescribed (<i>vide MoEF letter No. 11-9/98-FC (pt.) dated 5th July 2013</i>) format that all forest rights under the Forest Rights Act, 2006 have been settled in respect of the forest area proposed for diversion, wherever applicable. In case, the process for settlement of rights under FRA has not been initiated, grant of stage-I approval under the FCA to the proposal will be considered only if a certificate from the competent authority concerned, clearly stating that the process for settlement of rights under the FRA has not been initiated along with evidences supporting that settlement of rights under the FRA will be initiated and completed before the final approval, is enclosed with the proposal (<i>vide F. No. 11-179/2012-FC Dated: December 20, 2013</i>). | Yes | - | 35-44 |
| 15 | Species-wise and girth class-wise enumeration list and abstract of trees (<i>abstract to be given at the end of the list</i>) standing on the forest area in question neatly typed or computerized and duly signed by DFO. | No | There is no tree standing in this proposed mining area. | -- |
| 16 | Site inspection report of the forest area involved in the project proposal by the DFO concerned or higher level forest officer in prescribed format (<i>in the prescribed format</i>). | Yes | - | 45 |

| | | | | |
|----|---|-----|--|-------|
| 17 | Details of non-forest land/degraded forest area identified for compensatory afforestation viz. Survey No./ Compartment No./Khasra No./Khatoni No., Village, Tehsil, District, etc., along with map in appropriate scale showing the boundaries of adjoining forest areas with their use in distinct colours (<i>in the prescribed format</i>). | Yes | - | 46-48 |
| 18 | Detailed scheme for compensatory afforestation on identified non-forest area/ degraded forest area, as the case may be, at prevalent wage rates duly signed by DFO and countersigned by the CF concerned. The CA scheme must include all the technical details, details of work schedule, total financial outlay and proposed monitoring mechanism (<i>in the prescribed format</i>). | Yes | - | 49-51 |
| 19 | Certificate from the DFO, that non-forest land selected for compensatory afforestation is in a compact block and contiguous to forest area or in close proximity of forest area and suitable from the management and protection point of view. | No | There is no non-forest land available for CA. Certificate in this effect already attached at page No. 53 | |
| 20 | Suitability certificate from the Divisional Forest Officer that the land identified for compensatory afforestation is suitable for raising plantation (<i>in the prescribed format</i>). | Yes | - | 52 |
| 21 | Certificate from the Chief Secretary regarding non-availability of non-forest land in the state for raising compensatory afforestation, wherever applicable. This certificate will be based on the certificate signed by the DFO and Deputy Commissioner/Collector of the district concerned about non-availability of such non-forest land. | Yes | - | 53 |
| 22 | In case of proposal which requires entry/exit through Protected Forest strips along roads/railway lines/canals, the following information/documents must be given :- a) No Objection Certificate (NOC) of the land owning agency i.e. NHAI/PWD, Railways or Canal/ Irrigation Department b) Change of Land Use certificate from Town and Country Planning/ any other competent authority. | No | A Joint report of joint committee constituted in this case under the chairmanship of SDM Paonta Sahib and concerned department had been signed the same. | |
| 23 | For the projects involving forest land for construction of buildings/right of way for buildings, the built-up area, details of DG sets to be installed, and raw materials to be used (<i>in case of industries</i>) should be clearly mentioned. | No | Not pertain | |
| 24 | Status of clearance under Environment (Protection) Act, 1986, wherever required. | No | Applied for NOC. | |

| | | | | |
|-----------|---|--|--|---|
| 25 | NOC of the State Pollution Control Board for establishment of the project, wherever required. | No | Applied for NOC. | |
| 26 | Detailed scheme for rehabilitation of project affected persons, wherever required. | No | No person affected | |
| 27 | Detailed Catchment Area Treatment Plan, wherever required. The CAT Plan should be prepared on the basis of actual survey of area and its classification in various categories requiring different engineering/ afforestation and other treatments in phased manner. | No | Not Applicable. | |
| 28 | Detailed Reclamation Plan, wherever required. It should be realistic exhaustive and complete in all respects along with relevant maps in distinct colours. It should also include the details of back fillings, afforestation and execution of such works, wherever required. | No | Not applicable. | |
| 29 | Cost benefit analysis as per the guidelines issued under forest (Conservation) Act, 1980 in prescribed format, wherever required. | Yes | - | |
| 30 | Any other information/documents necessary for giving clarifications on the project may be specified and attached. i).NPV Bill. ii) Joint Inspection. iii). Letter of intent & extension of letter of intent. iv). Approval of mining Plan. v). Undertaking regarding labour Camp. vi). Undertaking regarding muck/debris. vii). Under taking that in case of any extra land. viii). Feasibility of approach road. | Yes Yes Yes Yes Yes Yes Yes Yes | -- -- -- -- -- -- -- -- | 54 55-57 58-60 61-62 63 64 65 66 |
| II | Documents/Information Required for proposals for toads, Railway lines, Canals and transmission lines. | | | |
| 31 | The following information/documents must be given :- a) Length and width of Road/Railway line/ Canal/ Transmission line passing through forest and non forest area. b) In case of expansion of already yes existing road/railway line/canal, linear plan clearly showing in distinct colours the already existing road (<i>from beginning to end</i>), the width of the proposed road/railway line/canal to be expanded, and the remaining width of the Protect Forest strip, if any, which would be left after expansion. c) In case of transmission line, the following details may also be given:- i) Number of towers to be erected both in forest and non forest area. ii) Width of the right of way for transmission line. | No | Not applicable. | |

g) Phased reclamation plan of the project area.

No

-NA-

h) Copy of lease deed/agreement entered into with the district authorities.

No

-NA-

i) The details of Safety Zone Area for the mining as per para 4.7 of the guidelines. The undertaking from the project authority to bear the cost of fencing of safety zone area and afforestation over one and half times of degraded forest area. The details of safety zone to be ascertained by the competent authority viz. Indian Bureau of Mines/ Deptt., of Geology and Mining of the State Government.

No

Safety zone lies within the riverbed so fencing is unfructuous as well as counterproductive. The safety zone area comes to be about 910 x 7.5 equal to 6825 Sq m2. The afforestation over one and a half times of this area i.e. 10238 m2 or 1.02 ha. shall be undertaken by the project proponent under taking to this effect is attached at page No. 72

II) In case of renewal of Mining Lease

a) A brief profile of the lessee/ company should be submitted giving details of their existing mining leases in the State with their capacity of production, the present level of average annual production, location of these pits and the status of reclamation of forest land that are exhausted of minerals.

b) Complete details of existing or proposed leases in that particular forest area with their present status should be indicated on the Survey of India Topo-sheet in appropriate scale.

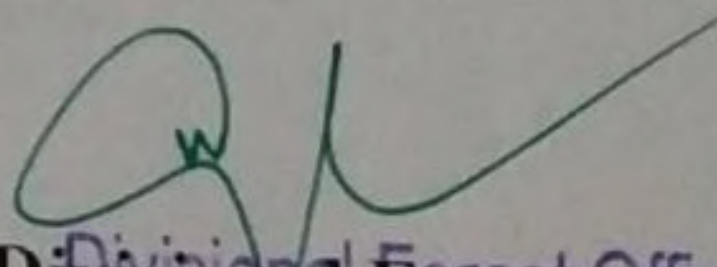
c) The State Government shall forward the complete proposal to the RO/MoEF at least six months prior to the expiry of the existing lease. In case of any delay, a details report elaborating the causes of delay shall be forwarded along with the proposal.

d) A resolution of Gram Panchayat/ Local Body of the area endorsing the proposal that the project is in the interest of the

| | | | | |
|----|--|----|----------------|--|
| | people living in and around the proposed forest land. | | | |
| V | Documents/Information Required for Proposals for Retail Outlets of an Oil Companies | | | |
| 34 | <p>The following information/ documents must be given :-</p> <p>a) Copy of letter of intent issued by the oil Company.</p> <p>b) Site selection certificate as per Govt. of India guidelines. The DFO should certify the distance between two retail outlets on either side of the outlet in question.</p> <p>c) Layout plan showing dimensions of proposed approach road for entry and exit with clear area calculations.</p> <p>d) Map clearly indicating the directions of the road leading from....to.....</p> <p>e) The area calculations for the curves should invariably be given in the layout plan.</p> <p>f) NOC from NHAI/PWD/Urban or local body</p> <p>g) NOC from Town and Country Planning/ local body</p> <p>h) Certificate by User Agency to the effect that no High Tension line passing above the proposed site duly countersigned by DFO</p> <p>i) A Certificate by User Agency to the effect that no LP Gas go down is located near the proposed site duly countersigned by DFO</p> | No | Not applicable | |

Date: 14-10-2019

Place: Paonta Sahib.


 Divisional Forest Officer,
 Paonta Forest Division
 Paonta Sahib (HP.)

Countersigned by

Conservator of Forests
 Nahan Forest Circle
 Nahan (HP)

Ref. No. Yog./12/18/cert./docu./counter sign/2018

Dated: 12-12-2018.

To ^{Divisional}
The District Forest Officer(DFO)
Department of Forests
Paonta Sahib, District Sirmour
Himachal Pradesh

Subject: Counter sign on required necessary certificates/documents to filling the on line request/application for FCA regarding:-

Respectfully Sir,

With reference to the letter No. Udyog-Bhu (Khani-4) Laghu-472/20165516 dt: 09/8/2016 Government of Himachal Pradesh Department of Industries Geological wing Shimla-1, H.P. As per the Government approval conveyed through Letter of Intent (L.O.I) for extraction of sand, Stone & Bajri from Rampur Ghat-1 (Yamuna River) over an area measuring 24-08 Bighas (2-05-70 Hectares) bearing Khasra No.390/285/153 (Government Land) falling in Mauza & Mohal Rampur Ghat of Tehsil Paonta Sahib, District Sirmour, H.P.

In this regard for your kindness is requested to counter signed the require necessary certificate and documents attached with the application. So that on line application for getting FCA from the competent authority can be applied as per check-list under rule.

It is therefore, your goodself is requested to do the needful done by doing all the necessary formalities to fulfill the purposes mentioned above in favour of applicant at your earliest please, in this matter the original copies of necessary and required certificates/documents are enclosed for your ready reference please.

I shall be highly thankful to you for the needful done.

Thanking You,

Dated: 12-12-2018.

yours faithfully,

योगेश्वर
Yogeshwar

S/o Sh. Roshan Lal

Ward No. 3

Nalagarh, Tehsil Nalagarh
W. No. 3, Nalagarh
Distt. Solan (H.P.)

Mobile: 8894024999, 9816199155, 9816155591

Encl:

Necessary documents/N.O.C/Certificates in original

Full Title of the Project: Diversion of 2.057 ha. forest land under the possession of forest Department as being river bed proposed for mining lease.

File No. : _____

Date of Proposal: _____

FORM-'A'

Form for seeking prior approval under section 2 of the proposals by the State Government and other authorities

PART-I

(To be filled by user agency)

| | | |
|---|---|---|
| 1 | Project details: | Proposed for mining lease in favor of Yogeshwar S/O Sh. Roshan Lal ward No. 3, PO & Teh. Nalagarh, Distt. Solan (HP). |
| | (i) Short narrative of the proposal and project/scheme for which the forest land is required. | 2.057 ha. forest land under the possession of forest Department as being river bed proposed for mining lease. |
| | (ii) Map showing the required forest land, boundary of adjoining forest on a 1:50,000 scale map. | Map attached. |
| | (iii) Cost of the project | 75 Lakhs. |
| | (iv) Justification for locating the project in forest area | 2.057 ha. forest land under the possession of forest Department as being river bed proposed for mining lease. |
| | (v) Cost benefit analysis (to be attached) | Attached at page No. <u>-NA-</u> . |
| | (vi) Employment likely to be generated | Approximate 25 persons will be get benefit. |
| 2 | Purpose - wise break-up of the total land required | 2.057 ha. area totally required for mining lease. |
| 3 | Details of displacement of people due to the project, if any: - (i) Number of families (ii) Number of Scheduled Castes/Scheduled Tribe Families. (iii) Rehabilitation plan <i>(To be enclosed)</i> | -Nil- |
| 4 | Whether clearance under the Environment (Protection) Act, 1986 is Required? (Yes/No) | Yes, Applied separately. |
| 5 | Undertaking to bear the cost of raising and maintenance of compensatory afforestation and/or penal compensatory afforestation as well as cost for protection and regeneration of Safety Zone, etc. as per the scheme prepared by the state Government (undertaking to be enclosed). | Attached in Check list No. <u>32</u> . |
| 6 | Details of Certificates/documents enclosed as required under the instructions | Attached at Page No. <u>33, 34, 63, 64, 65 & 72</u> . |

Date: - 14-10-2019.

Place: - Paonta Sahib

meera
Range Forest Officer
Paonta Forest Range

C/S
Divisional Forest Officer
PAONTA FOREST DIVISION
Paonta Sahib (H.P.)

Yogeshwar
2019/292
(Yogeshwar S/O Sh. Roshan Lal)
User Agency
W. No. 3, Nalagarh
Distt. Solan (H.P.)

Full Title of the Project: Diversion of 2.057 ha. land under the possession of forest Department as being river bed proposed for mining lease.

File No. : _____

Date of Proposal: _____

PART - I I

(To be filled by the concerned Deputy Conservator of Forests)

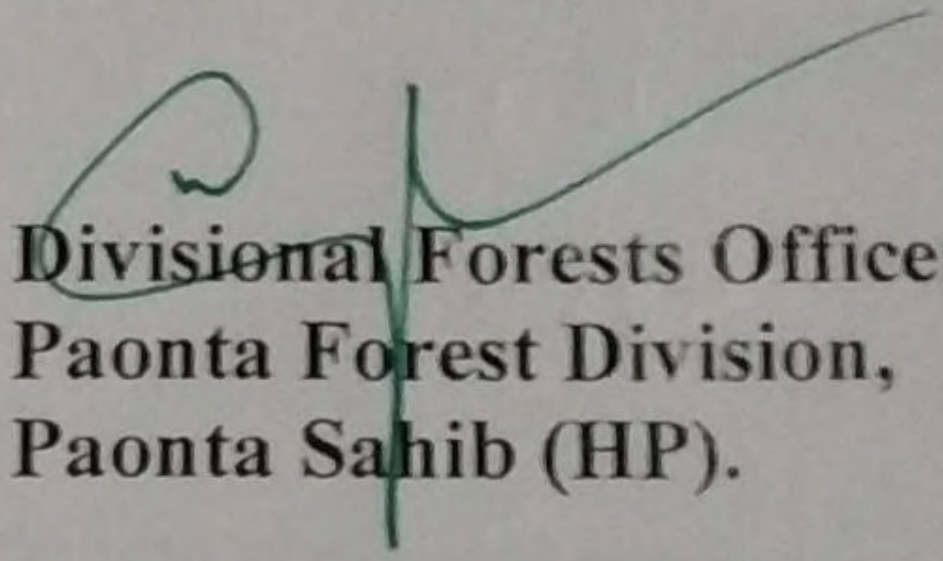
| 7. Location of the Project/ scheme | | |
|------------------------------------|---|---|
| I | State/Union Territory | Himachal Pradesh |
| ii | District | Sirmour |
| iii | Forest Division | Ponta Sahib. |
| iv | Area of Forest land proposed for diversion | Khasra No. 390/285/153 = 24-08 bighas = (2.057 ha.). |
| V | Legal status of the Forest: | Gair mumkin burd under the ownership of HP Govt. and possession of Forest Department. (River bed area). |
| vi | Density of vegetation: | River bed area. |
| vii | Species-wise (Scientific names) and diameter class-wise enumeration of tress to be enclosed. In case of irrigation /hydel- projects, enumeration at FRL, FRL-2 meter & FRL-4 meter also to be enclosed. | No trees involve in this case. |
| viii | Brief note on vulnerability of the forest area to erosion. | Area is river bed that gets annually recharged in monsoon. Mining carried out as per acts and rules thereof shall not subject the forest area to erosion. |
| ix | Approximate the distance of proposed site for diversion from the boundary of forests. | Apporx. 15 metrs from boundary of nearest Reserve Forest Rampur Ghat. |
| X | Whether forms part of a national park, wildlife sanctuary, biosphere reserve, tiger reserve, elephant corridor, etc. (if so, the details of the area, and comments of the Chief Wildlife Warden to be annexed). | -No- |
| xi | Whether any rare/endangered/unique species of flora and fauna found in the area-if so details thereof. | Aquatic winter migrates like Ruddy shelduck, Cormorant, little Grebe etc and no tree involve in this propose mining lease case. |
| xii | Whether any protected archaeological /heritage site/defense establishment or any other important monument is located in the area. If so, the details thereof with NOC from competent authority. | -No- |
| 8 | Whether the requirement of forest land as proposed by the user agency in col. 2 of part-I is unavoidable and barest minimum for the project, | Unavoidable and as per auctioning done by mining department, Govt. of HP. |

| | | |
|-----|--|--|
| | if no, recommended area item- wise with details of alternatives examined. | -NO- |
| 9 | Whether any work in violation of various Forest Acts has been carried out (Yes/No). If yes, details of the same including period of work done, action taken against the erring officials. Whether work done in violation is still in progress. | |
| 10. | Details of compensatory afforestation scheme: | Attached. |
| I | Details of non-forest area/ degraded forest area identified for compensatory afforestation, its distance from adjoining forest, number of patches, size of each patch. | No non-forest area available for CA. joint certificate of DC & DFO is attached herewith at page No. <u>53</u> (Check list No. 21) and detail of degraded forest area for CA is attached at page No. <u>49 to 51</u> in check list No. 18. |
| ii | Map showing non-forest/degraded forest area identified for compensatory afforestation and adjoining forest boundaries. | Attached at Page No. <u>47 & 48</u> . |
| iii | Detailed compensatory afforestation scheme including species to be planted, implementing agency, time schedule, cost structure, etc. | Attached at Page No. <u>50</u> |
| iv | Total financial outlay for compensatory afforestation scheme. | Rs. <u>5,45,000/-</u> |
| V | Certificate from competent authority regarding suitability of area identified for compensatory afforestation and for management point of view. (To be signed by the concerned Deputy Conservator of Forests). | Attached at Page No. <u>52</u> |
| 11 | Site inspection report of the DCF (to be enclosed) especially highlighting facts asked in col. 7 (xi, xii), 8 and 9 above. | Attached at Page No. <u>45</u> |
| 12. | Division/District profile: | |
| I | Geographical area of the district. | 45053.42 (Paonta Sahib Division). |
| ii | Forest area of the district. | 28791.69 (Paonta Sahib Division). |
| iii | Total forest area diverted since 1980 with number of cases. | 940.0577 in 22 Nos. diversion of forest land cases since 1980. |
| iv | Total compensatory afforestation stipulated in the district/ division since 1980 on (a) Forest land including penal compensatory afforestation, (b) Non Forest land. | (a). 1880.1154 ha. (Note: It is also clarified that out of 1880.1154 ha. area stipulated for CA in various diversion cases 984.55 ha. area has been distributed to the other DFOs in Nahan Circle for carrying out compensatory afforestation. (b). -Nil-. |
| V | Progress of compensatory afforestation as on (date) on <u>31.03.2019</u> . | |

| | | |
|----|--|---|
| | (a) Forest land. | (a). 875.381 ha. |
| | (b) Non-Forest land. | (b). -Nil- |
| 13 | Specific recommendations of the DCF for acceptance or otherwise of the proposal with reason. | Being a river bed that gets recharged annually by the natural water flow and absence of trees in the area to be diverted, project is recommended under FCA, 1980. |

Date:- 14-10-2019.

Place: - Paonta Sahib


Divisional Forests Officer,
Paonta Forest Division,
Paonta Sahib (HP).

Full Title of the Project: Diversion of 2.057 ha. land under the possession of forest Department as being river bed proposed for mining lease.

File No. : _____

Date of Proposal: _____

PART - III

(To be filled by the concerned Conservator of Forests)

| | | Yes / No |
|----|---|----------|
| 14 | Whether site, where the forestland involved in the case is located has been inspected by the concerned Conservator of Forests? If yes, the date of inspection of observations made in the form of inspection note to be enclosed. | |
| 15 | Whether the concerned Conservator of Forests agrees with the information given in Part-B and the recommendations of the Deputy Conservator of Forests. | |
| 16 | Specific recommendations of the concerned Conservator of Forests for acceptance or otherwise of the proposal with detailed reasons | |

Date:

Place:

Signature

Name

Office Seal

Full Title of the Project: Diversion of 2.057 ha. land under the possession of forest Department as being river bed proposed for mining lease.

File No. : _____

Date of Proposal: _____

PART- IV

(To be filled in by the Nodal Officer or Principal Chief Conservator Forests or Head of Forest Dept.)

| | | |
|----|--|--|
| 17 | Detailed opinion and specific recommendations of the State Forest Department for acceptance or otherwise of the proposal with remarks. | |
|----|--|--|

(While giving opinion, the adverse comments made by the concerned Conservator of Forests or Deputy Conservator of Forests should be categorically Reviewed and critically commented upon).

Date:

Place:

Signature

Name

Office Seal

Full Title of the Project: Diversion of 2.057 ha. land under the possession of forest Department as being river bed proposed for mining lease.

File No. : _____

Date of Proposal: _____

PART-V

(To be filled in by the Secretary in-charge of the Forest Department or by any other authorized officer of the State Govt. not below the rank of Under Secretary).

| | | |
|----|---|--|
| 18 | Recommendations of the State Government (Adverse comments made by any officer or authority in Part-8 or Part-C or Part-D above should be specifically commented upon) | |
|----|---|--|

Date:

Place:

Signature

Name

Office Seal

Full Title of the Project: Diversion of 2.057 ha. land under the possession of forest Department as being river bed proposed for mining lease.

File No. : _____

Date of Proposal: _____

CHECK LIST NO. 4

DETAIL NOTE ON THE PROJECT

The project is based on mining from Yamuna river bed as per rules and conditions established Mines and Minerals Act, 1957. Since the river gets annually recharged during season, the uptake of minerals can be done sustainably. The plenty of minor minerals which can easily be lifted from river beds as it will not only meet out the demand of local people but also enhance royalty to the Govt. exchequer of state which otherwise, state is not getting properly due to non auctioning of river beds and consequently the river borne material at vulnerable stretch is being lifted illegally by some people from adjoining state. The project will generate employment of about 1,10,000 man days and serve the nearby villages and its population as detailed below:-

List of Beneficiaries

| Sr. No. | Name of village | Population |
|---------|-------------------|------------|
| 1. | Kunja | 2427 |
| 2. | Rampur Ghat | 1098 |
| 3. | Barotiwala | 379 |
| 4. | Haripur | 660 |
| 5. | Shubhkhera | 419 |
| 6. | Behrewala | 1124 |
| 7. | Mohakampur Nawada | 1798 |
| 8. | Shivpur | 625 |
| 9. | Bhugarani | 762 |
| 10. | Manpur Devra | 3306 |

योगेश्वर लाल

(Yogeshwar Singh, Roshan Lal)

Yogeshwar Singh Roshan Lal

W. No. 3, Nalagarh

Distt. Solan (H.P.)

Date: 14-10-2019

Place: Paonta Sahib

C/S

Divisional Forest Officer,
Paonta Forest Division,
Paonta Sahib.
PAONTA FOREST DIVISION
Paonta Sahib (H.P.)

Range Forest Officer
Paonta Forest Range.

श्रीमान जी,
 निवेदन है कि आत्रदा आदेश क्र 890 OK/TP/2020
 वा 28-01-2020 के अनुसार पंचायत सचिव से सूचना
 लेकर पंचायत सचिव की रिपोर्ट अनुसार मांगी गई
 सूचना में लिखे हैं

| क्र | ग्राम | हं नं | कुल जनसंख्या |
|-----|------------------|-------|--------------|
| (1) | डोकाभगढ़ | 107 | 760 |
| (2) | आम्बकामा सिधपुरा | 108 | 170 |
| (3) | पट्टी नथा सिंह | 112 | 250 |
| (4) | बरोदीवाला | 109 | 346 |
| (5) | भूगंशी | 100 | 754 |
| (6) | शिवपुर | 101 | 692 |
| (7) | एडिपुर लेखना | 102 | 995 |

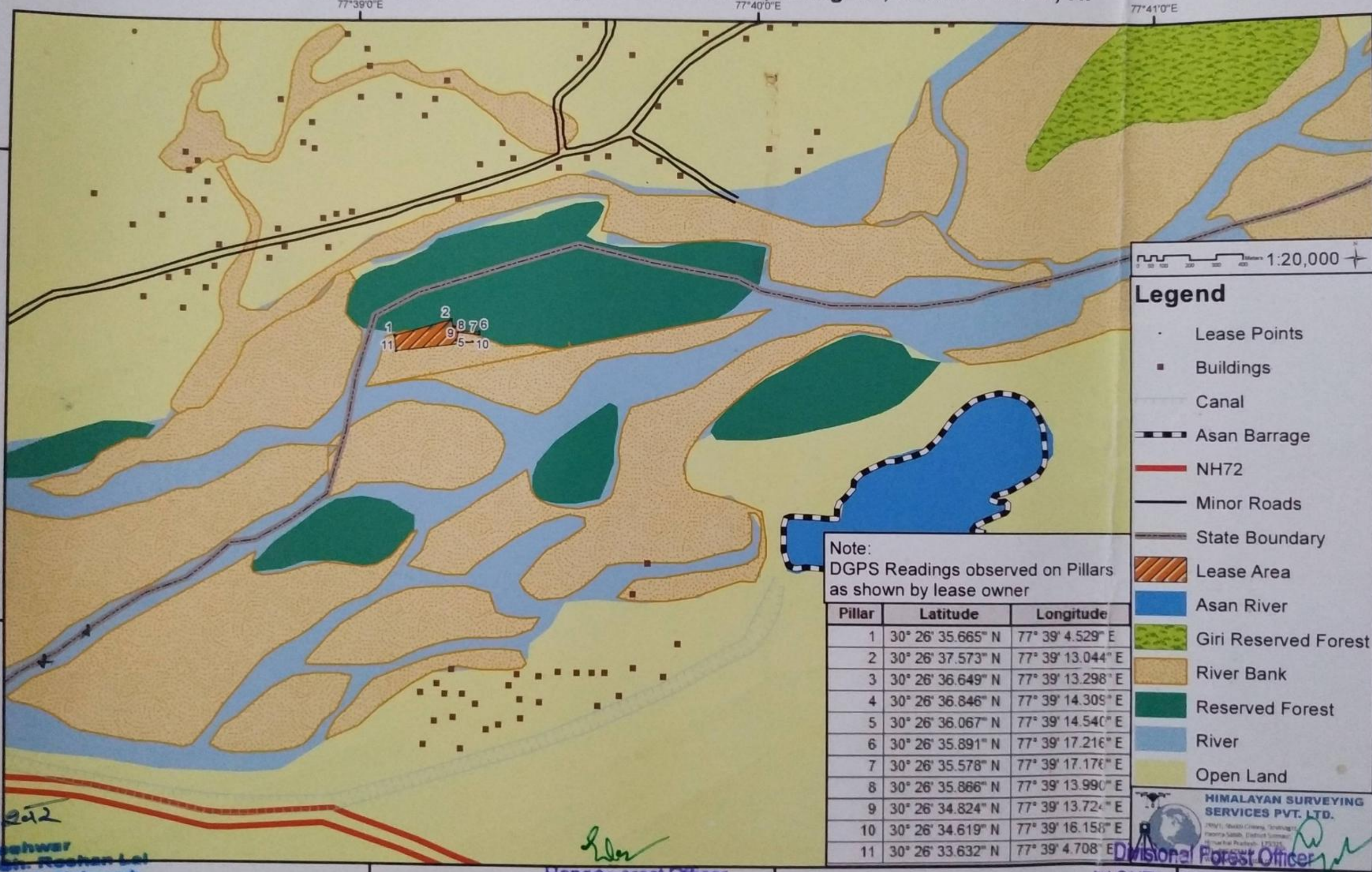
उपरोक्त सूचना पंचायत सचिव
 शिवपुर की रिपोर्ट अनुसार तैयार की गई है। अतः रिपोर्ट
 सेवा में प्रेषित है।

4/5
 सहस्रीलदार
 पाँवटा साहिब

[Signature]
 28/01/2020
 Snivpur
 Panchayat Sahib

Part of River Yamuna, Rampurghat
Khasra no. 390/285/153
Mauza 7 Mohal Rampur Ghat, Tehsil Paonta Sahib

LOI in Favour of Mr. Yogeshwar, Ward 3, Nalagarh, District Solan, HP



Legend

- Lease Points
- Buildings
- Canal
- ▬ Asan Barrage
- NH72
- Minor Roads
- State Boundary
- ▨ Lease Area
- Asan River
- Giri Reserved Forest
- River Bank
- Reserved Forest
- River
- Open Land

Note:
DGPS Readings observed on Pillars
as shown by lease owner

| Pillar | Latitude | Longitude |
|--------|-------------------|-------------------|
| 1 | 30° 26' 35.665" N | 77° 39' 4.529" E |
| 2 | 30° 26' 37.573" N | 77° 39' 13.044" E |
| 3 | 30° 26' 36.649" N | 77° 39' 13.298" E |
| 4 | 30° 26' 36.846" N | 77° 39' 14.305" E |
| 5 | 30° 26' 36.067" N | 77° 39' 14.540" E |
| 6 | 30° 26' 35.891" N | 77° 39' 17.216" E |
| 7 | 30° 26' 35.578" N | 77° 39' 17.176" E |
| 8 | 30° 26' 35.866" N | 77° 39' 13.990" E |
| 9 | 30° 26' 34.824" N | 77° 39' 13.724" E |
| 10 | 30° 26' 34.619" N | 77° 39' 16.158" E |
| 11 | 30° 26' 33.632" N | 77° 39' 4.708" E |

Yogeshwar
S/o Sh. Roohan Lal
W. No. 3, Nalagarh
Distt. Solan (H.P.)

Range Forest Officer
Paonta Forest Range.

HIMALAYAN SURVEYING
SERVICES PVT. LTD.
Divisional Forest Officer
PAONTA FOREST DIVISION
Paonta Sahib (H.P.)



Topo Map of Proposed Lease Area

LOI in Favour of Mr. Yogeshwar, Ward-3
 Nalagarh, Distt. Solan (H.P.)
 Mauza 7 Mohal Rampur Ghat,
 Teh. Paonta Sahib, Khasra No.390/285/153
 (Area-2.057 Ha.)

Legend

Lease Area

Toposheet No. H43L11
 Scale - 1:50,000

0 250 500 1,000 1,500 2,000 2,500
 Meters

DGPS Coordinates

| Pillar | Latitude | Longitude |
|--------|------------------|------------------|
| 1 | 30°26' 35.665" N | 77°39' 4.529" E |
| 2 | 30°26' 37.573" N | 77°39' 13.044" E |
| 3 | 30°26' 36.649" N | 77°39' 13.298" E |
| 4 | 30°26' 36.846" N | 77°39' 14.309" E |
| 5 | 30°26' 36.067" N | 77°39' 14.540" E |
| 6 | 30°26' 35.891" N | 77°39' 17.216" E |
| 7 | 30°26' 35.578" N | 77°39' 17.176" E |
| 8 | 30°26' 35.866" N | 77°39' 13.990" E |
| 9 | 30°26' 34.824" N | 77°39' 13.724" E |
| 10 | 30°26' 34.619" N | 77°39' 16.158" E |
| 11 | 30°26' 33.632" N | 77°39' 4.708" E |

Note: Coordinates Provided by the client

Himalayan Surveying Services Pvt. Ltd.
 259/1, Shakti Colony, Devinagar
 Paonta Sahib, Distt. Sirmour
 Himachal Pradesh, 173025
 Contact : 8894733124, 9418477493
 Email : piyushhss7@gmail.com
 Web : www.hsspl.co.in

योगेश्वर
 Yogeshwar
 S/o Sh. Roshan Lal
 W. No. 3, Nalagarh
 Distt. Solan (H.P.)

Range Forest Officer
 Paonta Forest Range

Divisional Forest Officer
 PAONTA FOREST DIVISION
 Paonta Sahib (H.P.)




Google Map of Proposed Lease Area

LOI in Favaur of Mr.Yogeshwar, Ward-3
Nalagarh, Distt. Solan (H.P)
Mauza 7 Mohal Rampur Ghat,
Teh. Paonta Sahib, Khasra No.390/285/153
(Area-2.057 Ha.)

Legend
Lease Area




1:10,000



DGPS Coordinates


| Pillar | Latitude | Longitude |
|--------|------------------|------------------|
| 1 | 30°26' 35.665" N | 77°39' 4.529" E |
| 2 | 30°26' 37.573" N | 77°39' 13.044" E |
| 3 | 30°26' 36.649" N | 77°39' 13.298" E |
| 4 | 30°26' 36.846" N | 77°39' 14.309" E |
| 5 | 30°26' 36.067" N | 77°39' 14.540" E |
| 6 | 30°26' 35.891" N | 77°39' 17.216" E |
| 7 | 30°26' 35.578" N | 77°39' 17.176" E |
| 8 | 30°26' 35.866" N | 77°39' 13.990" E |
| 9 | 30°26' 34.824" N | 77°39' 13.724" E |
| 10 | 30°26' 34.619" N | 77°39' 16.158" E |
| 11 | 30°26' 33.632" N | 77°39' 4.708" E |


Note: Coordinates Provided by the client


 259/1, Shakti Colony, Devnagar
 Paonta Sahib, Distt. Sirmour
 Himachal Pradesh, 173025
 Contact : 8894733124, 9418477493
 Email : piyushhss7@gmail.com
 Web : www.hsspl.co.in

Source: Esri, DigitalGlobe, GeoEye, Earthstar Geographics, CNES/Airbus DS, USDA, USGS, AeroGRID, IGN, and the GIS User Community

योगेश्वर
 Yogeshwar
 S/o Sh. Roshan Lal
 W. No. 3, Nalagarh
 Distt. Solan (H.P.)


 Range Forest Officer
 Paonta Forest Range


 Divisional Forest Officer
 PAONTA FOREST DIVISION
 Paonta Sahib (H.P.)

Full Title of the Project: Diversion of 2.057 ha. land under the possession of forest Department as being river bed proposed for mining lease.

File No. : _____

Date of Proposal: _____

CHECK LIST NO. 6

LAYOUT PLAN

Certificate of forest land liner plan

Certified that the 2.057 ha. land under the ownership of HP Govt. and possession of forest Department as being river bed area proposed for mining lease.

As per details above has been verified.



2.057 ha. *Gair mumkin burd* under the ownership of HP Govt. and under the possession Forest Department. (River bed area).

Shown Forest land



Date: 14-10-2019.

Place: Paonta Sahib

११
योगेश्वर

(Yogeshwar S/O Shri Roshan Lal)

User agency:
Shri Shri. Roshan Lal

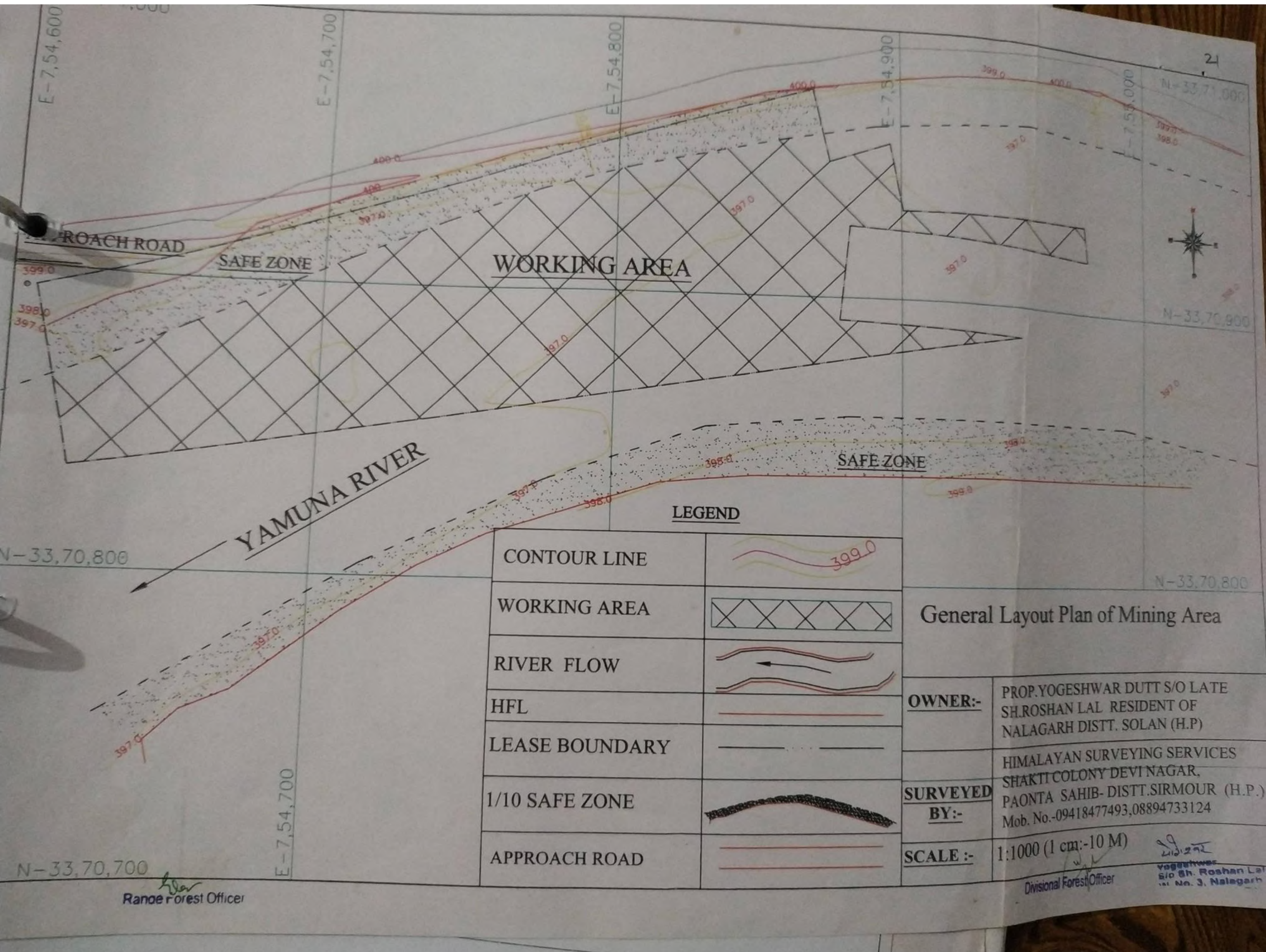
W. No. 3, Nalagarh

Distt. Solan (H.P.)

C/S

Range Forest Officer
Paonta Forest Range

Divisional Forest Officer,
Paonta Forest Division,
Paonta Sahib
Paonta Sahib (H.P.)



Full Title of the Project: Diversion of 2.057 ha. land under the possession of forest Department as being river bed proposed for mining lease.

File No. : _____

Date of Proposal: _____

CHECK LIST SERIAL NUMBER-07
STATEMENT SHOWING DETAILS OF FOREST AREA
PROPOSED FOR DIVERSION

| S.No. | District | Division | Range/Tehsil/ Village | Khasra/Survey/ or Compartment Number of Km. Stone | Forest Area proposed for diversion (Ha.) | Legal status of forest area | Remarks |
|-------|----------|-----------------|--------------------------------|---|---|--|---------|
| 1 | 2 | 3 | 4 | 5 | 6 | 7 | 8 |
| 1. | Sirmour | Paonta Sahib | Paonta Sahib/ Paonta Sahib/ | Khasra No. 390/285/153 of mauza mohal Rampur Ghat | 2.057 ha. | Gair mumkin burd under the ownership of HP Govt. and possession of Forest Department. (River bed area). | |

Date ... 14-10-2019.

Place: Paonta Sahib.

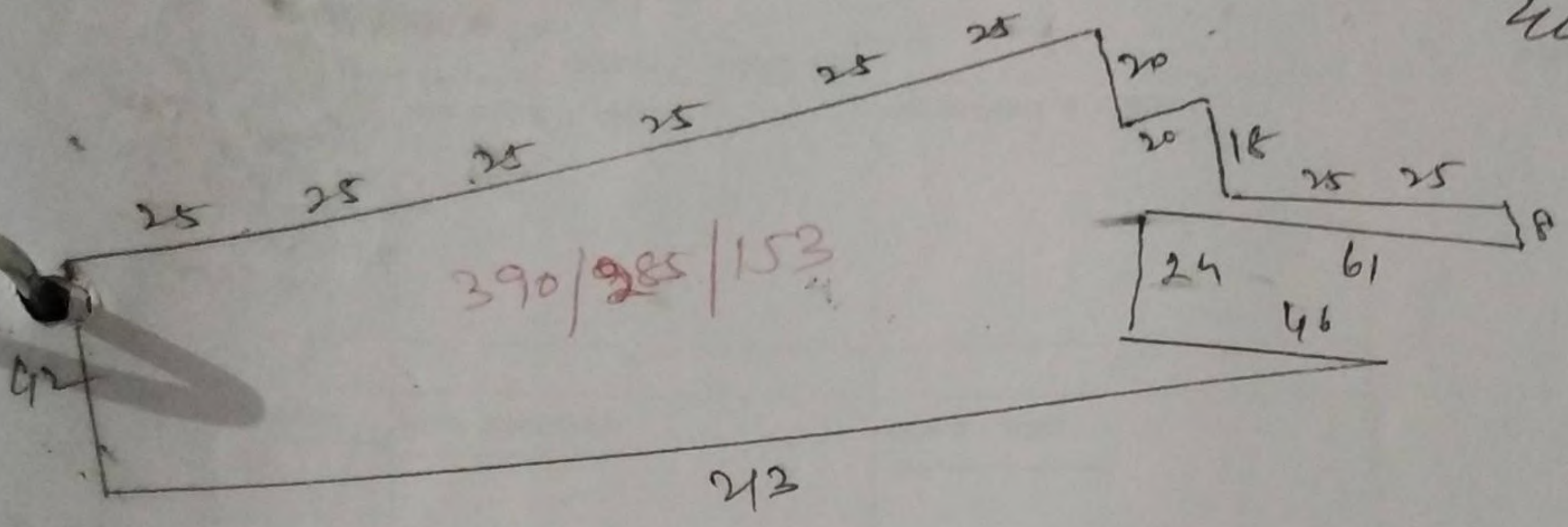
[Signature]
Range Forest Officer,
Paonta Sahib Range (HP).
Range Forest Officer
Paonta Forest Range

21/2/2022
(Yogeshwar S/O Sh. Roshan Lal)
User agency.
W. No. 3, Nalagarh
Distt. Solan (H.P.)
Divisional Forests Officer,
Paonta Forest Division,
Paonta Sahib (H.P.)
PAONTA FOREST DIVISION
Paonta Sahib (H.P.)

नकल काका तमिना बापरा विद्यालय केगा
सिमा कहेक
सिमा कहेक

300

4
पानी का बालिका
40 का कहेक



काका काका

नकल काका काका
कलिया

पदनाल बुद्ध
Kgs laante
310818

Village Revenue Officer
Circle Panna Sanib
Dist. Simour (H.P.)
310818

पांचटा साहित्य
पांचटा साहित्य
पांचटा साहित्य
पांचटा साहित्य
पांचटा साहित्य

मोहाल : रामपुर घाट

साल : 2008-2009

रकबा ईक ई. बीया-बि.-बि.

| खेवट नं. | खतीनी नं. | नाम मालिक व रहवाल | नाम काश्तकार व रहवाल | नाम चार | नम्बर खसरा | रकबा हर खेत व | हिस्सा या | कैफियत |
|----------|-----------|--|----------------------|--------------------|------------|---|------------------------------------|--|
| 1 | 2 | लगान जो मुजारा अदा करता है व तफसील शहर | सरकार हिमाचलप्रदेश | दीगर वसायल भाबपाशी | हाल | रकबा हर खेत व सिजान खाता मय किस्म अराजी मीट्रीक ईकाइयों में | हिस्सा या धैमाना हकीयत व तरीका बाछ | नोट -अराजी खाना एजा सरकार द्वारा अलाट हुआ है अतः 20 वर्ष तक रहना है रिजवा तबादला नहीं होगा। नोट -बस्वे आदेश तहसीलदार साहित्य क्रमांक 4757-1 P/ 87 मिति 178-12-87 नं. ख. 137 तादादी 33-3 पर पाये जाने वाले वृक्षों का पकन्य व नियन्त्रण बन विभाग करता है। नोट - बस्वे इलकाल 793 बेशी रकबा द्वारा 0-17 रकबा की बेशी हुई। |
| 239 | 310 | मिन | सरकार हिमाचलप्रदेश | दीगर वसायल भाबपाशी | हाल | 24-08-00 | हिस्सा या धैमाना हकीयत व तरीका बाछ | नोट -अराजी खाना एजा सरकार द्वारा अलाट हुआ है अतः 20 वर्ष तक रहना है रिजवा तबादला नहीं होगा। नोट -बस्वे आदेश तहसीलदार साहित्य क्रमांक 4757-1 P/ 87 मिति 178-12-87 नं. ख. 137 तादादी 33-3 पर पाये जाने वाले वृक्षों का पकन्य व नियन्त्रण बन विभाग करता है। नोट - बस्वे इलकाल 793 बेशी रकबा द्वारा 0-17 रकबा की बेशी हुई। |
| 224 | 293 | मिन | सरकार हिमाचलप्रदेश | दीगर वसायल भाबपाशी | हाल | 24-08-00 | हिस्सा या धैमाना हकीयत व तरीका बाछ | नोट -अराजी खाना एजा सरकार द्वारा अलाट हुआ है अतः 20 वर्ष तक रहना है रिजवा तबादला नहीं होगा। नोट -बस्वे आदेश तहसीलदार साहित्य क्रमांक 4757-1 P/ 87 मिति 178-12-87 नं. ख. 137 तादादी 33-3 पर पाये जाने वाले वृक्षों का पकन्य व नियन्त्रण बन विभाग करता है। नोट - बस्वे इलकाल 793 बेशी रकबा द्वारा 0-17 रकबा की बेशी हुई। |

जोड भू-सम्पत्ति
जोड कुल - देह

Handwritten signatures and notes in the bottom right corner of the table area.

निकलंट : हिमाचल प्रदेश - शिमला

दिनांक: 30-Aug-2016

पृष्ठ संख्या 1

नमो in the court of H.E. + 1 (Case - Koushik v. Koushik) (25)

क्रमांक 620. FICP/16 दिनांक 6-10-2016

रिपोर्ट निशानदेही मिलान नं० 131/16 श्री आगेष्टवट
पुत्र रोशन लाल निवासी वार्ड नं० 3 नालागाव जिला सिंधुगढ

महोदय

आमदा आदेश क्रमांक 1974 दिनांक 24-8-2016

कार्यालय लक्ष्मण लक्ष्मण पुत्र रोशन लाल पावरा लाहिये
के अनुपालना में आज बहमदाही परिवार हलका
पावरा लाहिये बहमदाही निशानदेही माफा पर पहुँचा।
निशानदेही के तारीख व समय बोट वार्ड को दूर भाग
पर लूचिरे किमागमा आ आज माफा पर वार्ड

आगेष्टवट पुत्र रोशन लाल - पंकज गुला - दिल्ली 2115 -
होजार है। सभी हाजरीन के समय जरीय की जाँच
बजार में पैमाना मिलेला दल इन्च ले की गई जो लक्ष्मण
इकाई गुला पाँच काल लई पाई गई।

सर्वप्रथम माफा पर सभी हाजरीन व अकेल
गुलाकी की लक्ष्मण ले पैमाने काल लीन गुलाकले
माफा जाह काम मिले गए है जिन्हें अकेल गुलाकी
पर ΔABC द्वारा दर्शाया गया है सभी हाजरीन
इन माफा जाह ले लक्ष्मण है। अब माफा पर इन
लीनों गुलाकले माफा जाह की लक्ष्मण ले लक्ष्मण व
बल डाल का वार्ड द्वारा लीज पर ली गई
श्री लक्ष्मण नंबर 390/285/153 2कवा लादी।

(cont) P.T.O.

नमस्त

24-8 कोषा काका माजा रामपुराधार
 को निशानदेही करारमे परमाइश जरोब कलक
 पूरा को गई है तथा माका पर इत नम्बर
 खला को ह्युदा पर परमा के टका
 निशागत लागवा का ठकी हाजरीन का दिखार
 व खला गल है। ठकी हाजरीन का दिखार
 निशानदेही ले खला मा लहमा है। लहमा खला
 को का ठमान माका पर देज कलक व
 हाजरीन के खला का लो का लिलेन मिल
 कले गल है।

अतः ल्या निशानदेही आगाम
 का दिखार ह्यु लो के दिखार है।

2007
 6/10/16
 6/10/16
 6/10/16
 21
 51-

2016
 दिखार का दिखार
 दिखार का दिखार

6/10/16

Full Title of the Project: Diversion of 2.057 ha. land under the possession of forest Department as being river bed proposed for mining lease.

File No. : _____

Date of Proposal: _____

**CHECK LIST SERIAL NUMBER-08
STATEMENT SHOWING DETAILS OF NON-FOREST AREA
PROPOSED FOR DIVERSION**

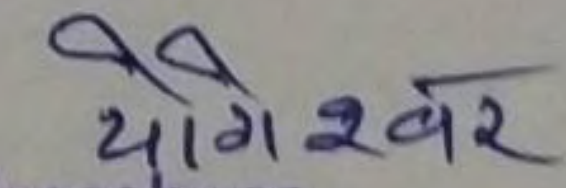
| Sr. No. | District | Division | Range/Tehsil/Village | Khasra/Survey/ or Compartment Number of Km. Stone | Non Forest Area involved in the proposal (Ha) | Present Land use | Remarks |
|---------|----------|--------------|----------------------|---|---|------------------|---------|
| 1 | 2 | 3 | 4 | 5 | 6 | 7 | 8 |
| 1. | Sirmour | Paonta Sahib | -- | -Nil- | -Nil- | -Nil- | -Nil- |

Date: 14-10-2019.


Place: Paonta Sahib


Signature of User Agency

Forwarded by : -


 21/10/2019
 Yogeshwar
 (Yogeshwar S/O Sh. Roshan Lal)
 User agency,
 W. No. 3, Nalagarh
 Distt. Solan (H.P.)

C/S


 Range Forest Officer,
 Paonta Sahib (HP)
 Paonta Forest Range



 Divisional Forest Officer,
 Paonta Forest Division,
 Paonta Sahib (HP).

check list No. 9.

OFFICE OF THE DISTRICT COLLECTOR, DISTRICT SIRMAUR
AT NAHAN, H.P

Certificate regarding Non-Availability of Non-Forest land for Mining lease in favour of Yogeshwar S/o Lt. Sh Roshan Lal R/o W.No.3 Nalagarh, Distt. Solan, (24.8 bighas) 2-05-70 hec.

It is certified that there is no non forest land available in Mauza Rampurghat, Tehsil Paonta Sahib District Sirmaur, H.P. except proposed **(24.8 bighas) 2-05-70 hec.** of forest land for **Mining lease in favour of** Yogeshwar S/o Lt. Sh Roshan Lal R/o W.No.3 Nalagarh, Distt. Solan,


District Collector,
District Sirmaur (H.P.)
Distt. Sirmaur at Nahan.

No. Peshi-II-8(8-FRA)mining/2018- 130683
Dated, Nahan, the 01-08-2018
Yogeshwar S/o Lt. Sh Roshan Lal,
R/o W.No.3 Nalagarh, Distt. Solan,

check list No. 9.

Certificate regarding non-availability of mineral/ore in nearly non-forest area

It is stated the area under reference i.e. Rampurghat-I is a part of river Yamuna measuring 24-08 Bighas Khasra No. 390/285/153. Yamuna is a major river of the state of Himachal Pradesh. It forms boundary between Utrakhand and Paonta Sahib in Distt. Sirmour Himachal Pradesh. Entire river Yamuna falls in forest land and there is very few chunk of non-forest lands along the river owned by private/individual which bears good horizon of river borne material i.e. sand/stone/boulder and bajri which can be used for mining activities i.e. extraction of mineral.


River Yamuna has adequate potential for the availability of replenishable minor mineral which is scientifically and systematically mineable to cater the demand of grit boulder bajri, sand required in developmental activities in Govt. as well as private sector as per demand. As already stated that this river forms a state boundary and being full of minor mineral always has been vulnerable to illegal mining activities across the border. Hence by keeping in view aforesaid circumstances, Govt. has decided to auction such mineral potential area(s) to auction, not only to protect the state exchequer, but also to curb the menace of illegal mining activities by putting the identified river beds to public auction for mineral conservation. Accordingly for aforesaid reason, the entire river Yamuna including Rampurghat-I has been auctioned for the prevention of illegal mining activities as well as to save the state exchequer in state interest.

-sd-
Mining Officer,
Distt. Sirmour at Nahan

Endst. No.: Udyog-Bhu-Auction 929 Dated 8-9-2017

Copy to:

Sh. Yogeshwar, S/o Sh. Roshan Lal, Ward No.-3. Nalagarh, Distt. Solan, H.P. for information w.r.t. his application dated 04-09-17.



Mining Officer, Nahan
Distt. Sirmour (H.P.)

Full Title of the Project: Diversion of 2.057 ha. land under the possession of forest Department as being river bed proposed for mining lease.

File No. : _____

Date of Proposal: _____

CHECK LIST SERIAL NUMBER-10

Justification for locating project in Forest area.

Contiguous patches for sustainable mining are available in the river bed area under the ownership of HP Govt. and possession of the Forest Department. Area in Khasra No. 390/285/153 measuring 24-08 bighas = 2.057 ha. of mauza Rampur Ghat of Paonta Sahib Tehsil. As such the letter of Intent (No. Udyog- Bhu (Khani-4) Laghu-472/2016-5518 dated 06.05.2016 regarding the auction of minor mineral quarries (Sand, Stone & Bajri) of District Sirmour held on 25.04.2016, the highest annual auction bid for above proposed area offered by Sh. Yogeshwar S/O Sh. Roshan Lal ward No. 3, PO & Teh. Nalagarh, Distt. Solan (HP) the area was awarded to the same for the lease period of 15 years. Being a river bed that gets recharged annually by the natural water flow and absence of tree in the area to be diverted, project may be approved under FCA, 1980. Also as mentioned in joint inspection report of committee, illicit mining that may sometime happen in the area will be thwarted post diversion.

Date14-10-19.....

Place.....Paonta Sahib.....

Signature of User Agency

Forwarded by: -

Yogeshwar
S/O Sh. Roshan Lal
(Yogeshwar S/O Sh. Roshan Lal)
User Agency (H.P.)

C/S

Range Forest Officer,
Paonta Sahib Range (HP).
Range Forest Officer
Paonta Forest Range.

Divisional Forest Officer
PAONTA FOREST DIVISION
Divisional Forests Officer,
Paonta Forest Division,
Paonta Sahib (HP).

Full Title of the Project: Diversion of 2.057 ha. land under the possession of forest Department as being river bed proposed for mining lease.

File No. : _____

Date of Proposal: _____

CHECK LIST SERIAL NUMBER-11

CERTIFICATE FOR MINIMUM USE OF FOREST LAND

This is to certify that the forest area involved in the proposal is unavoidable as per auctioning done by Mining Department (HP). i.e. 2.057 hac. which is proposed for mining lease.

Date.....14-10-19.

Place.....Paonta Sahib

Signature of User Agency

Yogeshwar
Yogeshwar
(Yogeshwar S/O Sh. Roshan Lal)
User agency.
W. No. 3, Malagarh
Distt. Solan (H.P.)

C/S

[Signature]
Range Forest Officer,
Paonta Sahib Range (HP).
Paonta Forest Range

[Signature]
Divisional Forests Officer,
Paonta Forest Division,
Paonta Sahib (HP).
Paonta Sahib (H.P.)

Full Title of the Project: Diversion of 2.057 ha. land under the possession of forest Department as being river bed proposed for mining lease.

File No. : _____

Date of Proposal: _____


**CHECK LIST SERIAL NUMBER-12
UNDERTAKING FOR PAYMENT OF COST OF COMPENSATORY
AFFORESTATION**

I, **Yogeshwar**, hereby, undertake to pay the entire amount for compensatory afforestation in lieu of the forest area diverted for **mining lease** IN TEHSIL PAONTA SAHIB, DISTT. SIRMOUR, HP as per the prevailing wage rates at the time of undertaking the plantation activities.

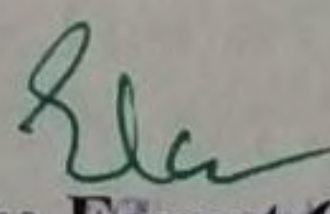
Date.....14-10-2019.

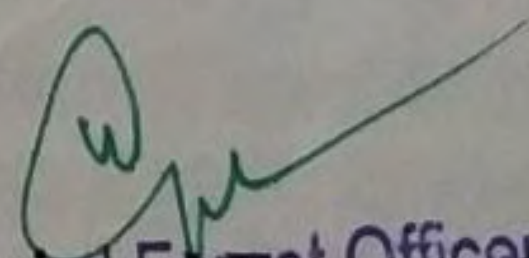
Place.....Paonta Sahib

Signature of User Agency


 (Yogeshwar)
 S/o Sh. Roshan Lal
 W. No. 3, Naik
 Distt. Solan

C/S


 Range Forest Officer,
 Paonta Sahib Range (HP).


 Divisional Forest Officer,
 Paonta Forest Division,
 Paonta Sahib (HP).

Full Title of the Project: Diversion of 2.057 ha. land under the possession of forest Department as being river bed proposed for mining lease.

File No. : _____

Date of Proposal: _____

CHECK LIST SERIAL NUMBER-13

UNDERTAKING FOR PAYMENT OF NET PRESENT VALUE OF FOREST AREA

It is to certify that I, **Yogeshwar** have applied for diversion of 2.057 hac. of forest land for the purpose of diversion of forest land for mining lease. **I, Yogeshwar** hereby, undertake to pay the Net Present Value (NPV) of the above forest land. **I, Yogeshwar will pay the additional Net Present value, if so determined as per the final decision of the Hon'ble Supreme Court of India.**

Date..... 14-10-2019
Place..... Paonta Sahib

Signature of User Agency

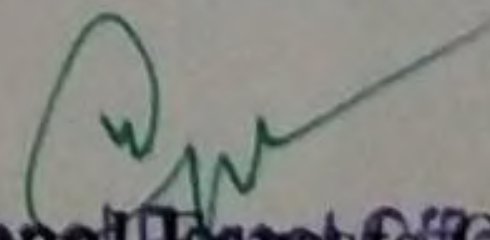
(Yogeshwar)

Yogeshwar
21/01/2019

Yogeshwar
S/o Sh. Roshan Lal
W. No. 3, Nalagarh
Distt. Solan (H.P.)

C/S


Range Forest Officer,
Paonta Sahib Range (HP).
Paonta Forest Range


Divisional Forest Officer,
PAONTA FOREST DIVISION,
Paonta Sahib (H.P.)

Full Title of the Project: Diversion of 2.057 ha. land under the possession of forest Department as being river bed proposed for mining lease.

File No. : _____

Date of Proposal: _____

UNDER TAKING FOR PAYMENT OF NET PRESENT VALUE

It is hereby certified that additional amount of NPV is so determined as per final decision of Hon'ble Supreme court of India shall be paid by the Yogeshwar.

Date, 14-10-2019

Place, Paonta Sahib,

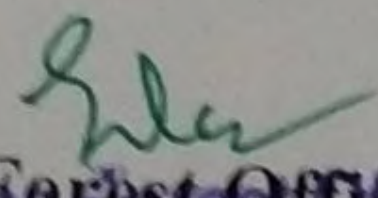
Signature of User Agency

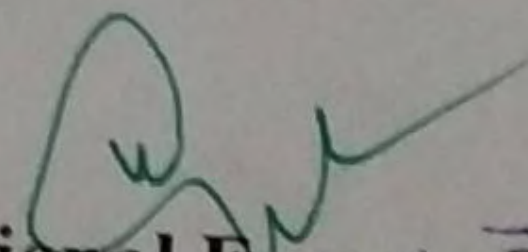
(Yogeshwar)

शिव शर्मा

Yogeshwar
S/o Sh. Roshan Lal
W. No. 3, Nalagarh
Distt. Solan (H.P.)

C/S


Range Forest Officer
Paonta Sahib Range (HP).


Divisional Forest Officer,
Paonta Forest Division,
Paonta Sahib (HP).
Paonta Sahib (H.P.)

check List No. 14.

FORM-II

(for projects other than linear projects)

Govt. of H.P.

OFFICE OF THE DISTRICT COLLECTOR, DISTT. SIRMAUR AT NAHAN, H.P.

No.....

Dated.....

To WHOMSOEVER IT MAY CONCERN

In the compliance of the Ministry of Environment and Forests (MoEF), Government of India's letter No. 11-9/98-FC (pt.) dated 3rd August 2009 wherein the MoEF issued guidelines on submission of evidences for having initiated and completed the process of settlement of rights under the Scheduled Tribes and Other Traditional Forest Dwellers (Recognition of Forest Rights) Act, 2006 ('FRA', for short) on the forest land proposed to be diverted for non-forest purposes, it is certified that **Khasra No. 390/285/153 measuring 24-08-00 bighas situated in mauza Rampurghar, Tehsil Paonta Sahib** of forest land proposed to be diverted in favour of **Sh. Yogeshwar s/o Lt. Sh. Roshan Lal resident of Ward No. 3 Nalagarh, District Solan** for **mining** in Sirmaur district falls within jurisdiction of **mauza Rampurghat in Paonta Teshil.**

It is further certified that:

- (a) the complete process for identification and settlement of rights under the FRA has been carried out for the entire **Khasra No. 390/285/153 measuring 24-08-00 bighas situated in mauza Rampurghar, Tehsil Paonta Sahib** of forest area proposed for diversion. A copy of records of all consultations and meetings of the Forest Rights Committee(s), Gram Sabha(s)/ Municipal Council, Sub-Division Level Committee(s) and the District Level Committee are enclosed as annexure- **A, B and C.**
- (b) the proposal for such diversion (with full details of the project and its implications, in vernacular/ local language) have been placed before each concerned Municipal Council of forest-dwellers, who are eligible under the FRA;
- © the each of concerned Gram Sabha(s) / Municipal Council has certified that all formalities/ processes under the FRA have been carried out, and that they have given their consent to the proposed diversion and compensation and ameliorative measures, if any, having

understood the purpose and details of proposed diversion. A copy of certificate issued by the gram sabha, Kunja(Rampurghat) is enclosed as annexure-A.

- (d) the discussion and decisions on such proposals had taken place only when there was a quorum of minimum 50% of the members of gram sabha concerned present;
- (e) the diversion of forest land for facilities managed by the Government as required under section 3 (2) of FRA have been completed and the Grama Sabhas Rampurghat have no objection as per their resolution No. 9 dated 26-03-2017 in this regard;
- (f) the rights of Primitive Tribal Groups and Pre-Agricultural Communities, where applicable have been specifically safeguarded as per section 3 (1) (e) of FRA.

Encl: As above.


District Collector
District Sirmour (H.P.)
District Sirmour at Nahan.

No. Peshi-II-8(9-FRA)mining/2017-130682
Dated, Nahan, the 01/08/2018

Sh. Yogeshwar s/o Lt. Sh. Roshan Lal
resident of Ward No.3, Nalagarh.

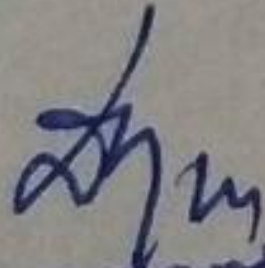
क्रमांक 1203 का.का./तह.पा./2017, दिनांक 20/09/17

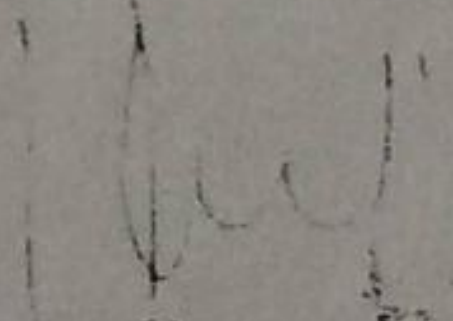
आज दिनांक 20.09.2017 को चेयरमैन श्री हरि सिंह राणा उपमण्डलाधिकारी ना0 पांचटा साहिब की अध्यक्षता में FRC कमेटी की मीटिंग सम्पन्न हुई। जिसमें निम्नलिखित सदस्यों ने भाग लिया:-

1. श्रीमति बिमला पोखरियाल वर्मा तहसीलदार पांचटा साहिब।
 2. श्री मोहिन्द्र सिंह वन परिक्षेत्र अधिकारी कफेटा।
 3. श्री मोहन सिंह वनखण्ड अधिकारी (BO) भगानी।
 4. श्री कल्याण सिंह वन परिक्षेत्र अधिकारी पांचटा साहिब।
 5. श्री राकेश खण्डूना A.E PWD पांचटा साहिब।
 6. श्री ईकवाल पुत्र श्री लालदीन निवासी लोहगढ सदरग।
 7. श्रीमति ममता देवी पत्नी सुरेश कुमार निवासी जड़ाला सदरग
- मीटिंग में निम्नलिखित मदों पर चर्चा की गई:-
- 1- लिंक रोड चान्दनी से कठवार Rd=0/00 to 13/480
 2. लिंक रोड चिलौन से चौकी मृगवाल
 3. लिंक रोड सालवाला, अम्बीवाला कन्डेला रोड कि.मी. 0/00 से 5/540
 - 4- श्री योगेश्वर पुत्र स्व. रेशनलाल निवासी नालागढ की Reg. sanction of mining lease over an area of 24-08 bighas of forest land.
 5. Regarding sanction of mining lease over an area of 26-06 bighas of forest land in favour of Sh. Dharam pal thakur s/o Sh. Kamla Nand thakur निवासी कुसुम्पटी
 - 6- FRA certificate for leased forest land of area 0-112 hac to 10 c by forest department for petrol pump at satun.

उपरोक्त लिखित क्रमांक 1 ता 5 प्रस्ताव वारे चर्चा की गई। इस वारे सभी सदस्यों द्वारा किसी प्रकार का कोई एतराज नहीं किया। यह प्रस्ताव FRA Act 2006 के तहत सही पाये गये तथा प्रस्ताव विना किसी एतराज के सर्वसम्मति से पारित किये गये व प्रस्ताव न0 6 जो कि FRA एक्ट 2006 के तहत नहीं आता है। इस प्रस्ताव को सभी सदस्यों की सहमति से नामन्जूर किया गया। अध्यक्ष महोदय द्वारा सभी सदस्यों का धन्यवाद उपरान्त बैठक का समापन किया गया।

Attested


Superintendent Grade-I
D.C. Office Nahan (H.F.)


तहसीलदार
तहसील पांचटा साहिब
जयपुर

PROCEEDINGS OF THE MEETING OF DISTRICT LEVEL COMMITTEE
CONSTITUTED UNDER RULE-7 OF THE SCHEDULED TRIBES & OTHER
TRADITIONAL FOREST DWELLERS (RECOGNITION OF FOREST RIGHT RULES)
2006 HELD UNDER THE CHAIRMANSHIP OF SHRI LALIT JAIN, I.A.S., DEPUTY
COMMISSIONER SIRMAUR IN D.C. OFFICE, NAHAN ON 27-07-2018

A meeting of the District Level Committee was convened under the Chairmanship of Shri Lalit Jain, I.A.S., Deputy Commissioner, Sirmaur in D.C. Office, Nahana on 27th July, 2018 to deliberate on the various issues involved in diversion of forest land for non-forestry activities. The following officers and non official members of the District Level Committee participated in the meeting:-

- | | | |
|----|---|------------------|
| 1. | Sh. Aditya Negi, IAS Addl. Deputy Commissioner, Sirmaur | Member Secretary |
| 2. | Sh Dalip Singh Chauhan, Chairman, Zila Prishad, Sirmaur at Nahana. | Member |
| 3. | Shri Vinay Kumar, Member, Zila Prishad, VPO Barma Papri, Tehil, Nahana | Member |
| 4. | Sh. T. Vankatarn, Divisional Forest Officer, Nahana. | Member |
| 5. | Sh. Sushil Kumar Divisional Forest Officer, Renukaji | Member |
| 6. | Sh. S. S. Rana, Divisional Forest Officer, Paonta | Member |
| 7. | Sh. Ashok Sharma, District Mining Officer, Sirmaur at Nahana | Special Invitee |

After initial felicitations, the permission of the Chair was taken for the commencement of the meeting. At the outset, the ADC, being the Member Secretary of the Committee informed the Committee that below mentioned cases have been received from Sub-Division Level Committee, Paonta Sahib/Sangarh/Nahana:-

Contd....2/-

| Sr. No. | Name of Roads | DFO concerned | Area of forest land to be diverted for non-forestry purpose. |
|---------|--|-------------------------------------|--|
| 1. | C/o link road from Bhajond to Gatlog RD 0/0 to 10.500 KM | Divisional Forest Officer, Ranukaji | Diversion of Forest land comprising in Khasra No. 776/1 measuring 1-37-83 hac.and Khasra No. 742/1 measuring 0-8 bigha total measuring 16-7 bighas (1.38 Hac.) mauza Gatlog, Tehsil Nohradhar under HPPWD, Division, Sangrah. |
| 2. | C/o link road Kheri to Lana Chetta RD 8/0 to 27/750 KM. | Divisional Forest Officer, Renukaji | Diversion of Forest land comprising in Khasra No. 203/1 measuring 2-19 bighas and Khasra No. 210/1 measuring 1-10 bigha total measuring 04-09 bighas (0.37.51 Hac.) mauza Kufu Tehsil Nohradhar under HPPWD, Division, Sangrah. |
| 3. | C/o link road Dalyanoo Pulilani Nainidhar RD 12/0 to 30/0 KM | Divisional Forest Officer, Renukaji | Diversion of Forest land comprising in Khasra No. 443/1 measuring 0-10 bighas and Khasra No. 490/464/444/1 measuring 6-19 bighas total measuring 07-09 bighas mauza Gajwa Khasra No. 1212/1 measuring 11-17 bighas situated in mauz Gata Madwach Khasra No. 928/1 measuring 06-04 bighas, 929/1 measuring 0-2 bigha, 930/1 measuring 0-15 bigha, 927/1 measuring 0-3 bigha & 935/1 measuring 04-12 bighas situated in mauza Satahan total measuring 11-16 bighas situated in mauza Satahan Khasra No. 509/331/1 measuring |

| | | | |
|----|--|-----------------------------------|--|
| | Tapender Singh Saini | | Satiwala, Tehsil Paonta Sahib The said land is recorded in the ownership of State of H.P. and is in the possession of the forest Deptt. and classified as "Gair Mumkin Nadi" |
| 7 | For extraction of mine minerals. Mining lease sanctioned in favour of Sh. Yogeshwar | Divisional Forest Officer, Paonta | Diversion of forest land K.No. 390/285/153 measuring (24-08) bighas(02-05-70) situated in Mohal Rampurghat, Tehsil Paonta Sahib The said land is recorded in the ownership of State of H.P. and is in the possession of the forest Deptt. and classified as "Gair Mumkin Nadi" |
| 8. | For extraction of mine minerals. Mining lease sanctioned in favour of Sh. Dharam Pal Thakur | Divisional Forest Officer, Paonta | Diversion of forest land K.No. 70 measuring 26-06-00 bighas(2.21.70 Hac.) situated in Mohal Majri Pahaduwala, Tehsil Paonta Sahib The said land is recorded in the ownership of State of H.P. and is in the possession of the forest Deptt. and classified as "Gair Mumkin Nadi" |
| 9. | For extraction of mine minerals. Mining lease sanctioned in favour MS Mohinder Singh & Com. | Divisional Forest Officer, Paonta | Diversion of forest land K.No. 74 measuring 17.31.10 Hac. situated in Mohal Devi Nagar, Tehsil Paonta Sahib The said land is recorded in the ownership of State of H.P. and is in the possession of the forest Deptt. and classified as "Gair Mumkin Nadi" |
| 10 | For extraction of mine minerals. Mining lease sanctioned in favour Kush Parmar R.o Gautam Niwas near Ram Kundi, Nahan. | Divisional Forest Officer, Paonta | Diversion of forest land K.No. 2171 measuring 5.59.45 Hac. situated in Mohal Paonta, Tehsil Paonta Sahib The said land is recorded in the ownership of State of H.P. and is in the |

| | | | |
|-----|--|---|--|
| | | | possession of the forest Deptt. and classified as "Gair Mumkin Nadi"(Yamuna) |
| 11. | For extraction of mine minerals. Mining lease sanctioned in favour Sunil Kumar s/o Sh, Naresh Kumar r/o Singhpura. | Divisional Forest Officer, Paonta | Diversion of forest land K.No. 1091 measuring 11.94.81 Hac. situated in Mohal Bata Mandi, Tehsil Paonta Sahib The said land is recorded in the ownership of State of H.P. and is in the possession of the forest Deptt. and classified as "Gair Mumkin Nadi"(Yamuna) |
| 12. | C/o link road Shaheed Smarak Via Bhaderkali Mandir upto Forest Check Post Kolar. | Divisional Forest Officer, Paonta Sahib | Diversion of Forest land measuring 1.476 Hac. mauza Kolar Tehsil Paonta Sahib under HPPWD, Division, Paonta Division. |
| 13. | C/o Helipad at Thian Bag(Haripurdhar) | Divisional Forest Officer, Renukaji | Diversion of Forest land measuring (11-16 bighas) 0-99-47 Hac. mauza Bhawai Sub-Tehsil Haripurdhar under HPPWD, Division, Sangrah. |

The cases were examined by the Committee:-

The land mentioned at Serial No. 1 to 4 and 12 is required for the construction of Link Roads to facilitate the general public and provide transportation facilities to the people of said villages. The Sub Divisional Officer (Civil), Sangrah/Paonta Sahib, after due approval by the concerned village level Forest Rights Committee, Gram Panchayat and Sub Divisional Level Committee, constituted by the Govt. under Rule-3 & 5 of the Schedule Tribes & Other Traditional Forest Dwellers (Recognition of Forest Right) Rules 2007 vide Notification No. TBD(A)3-1/2013-Loose dated 05-03-2016 has already recommended the diversion of the said forest land for non-forestry purpose and necessary certificates on proforma prescribed under Forest Rights Act, 2006 in respect of the said lands have been supplied to this office. The required certificates of these cases are placed on record.

Similarly, the land mentioned at Serial No. 5 to 11 is required for the extraction of mine minerals for the forest land against sanctioned leases in favour of applicants S/Sh. Randeep Singh, Tapender Saini, Yogeshwar, Dharam Pal Thakur, and M/S Mohinder Singh & Co., S/Sh

474

Kush Parmar , Sunil Kumar. The land mentioned at Sr. No. 13 is required to C/o Helipad at Haripurdhar. The Sub Divisional Officer (Civil), Paonta/Sangarh, after due approval by the concerned village level Forest Rights Committee, Gram Panchayat and Sub Divisional Level Committee, constituted by the Govt. under Rule-3 & 5 of the Schedule Tribes & Other Traditional Forest Dwellers (Recognition of Forest Right) Rules 2007 vide Notification No. TBD(A)3-1/2013-Loose dated 05-03-2016 has already recommended the diversion of the said forest land for non-forestry purpose and necessary certificates on proforma prescribed under Forest Rights Act, 2006 in respect of the said lands have been supplied to this office. The required certificates of these cases are placed on record.

After long discussion it has been decided by the Committee that no claim over the proposed forest lands or any objection whatsoever to its diversion for the construction of link Road/Mining works in respect of cases at Sr. No.1 to 4 and 12 for the construction of link roads and cases at Sr. No. 5 to 11 for extraction of mine minerals and case at Sr. No. 13 to construction of Helipad at Haripurdhar are approved by the District Level Forest Right Committee as such it has been observed by the Committee that the above facts clearly prove beyond doubt that the diversion of said forest lands for the said purposes do not do or entail any harm to the rights of Scheduled Tribes / Other Traditional Forest Dwellers or Right Holders and that all the Forest Rights under Forest Rights Act, 2006 have been settled in respect of areas proposed for the said purposes. It has been pointed out by the Divisional Forest Officer, Renukaji that the case mentioned at Sr, No, 3 does not comes to the provision of Forest Conservation Act, 1980 as such it is decided that the case may be sent back to the concerened PWD, authority. Therefore, the meeting ended with a vote of thanks to and from Chair.

Therefore, the meeting ended with a vote of thanks to and from Chair.

/


(Lalit Jain) IAS,
Deputy Commissioner
Sirmaur at Nahan.

Endst:-No. Peshi-II-8(FRA)/2015- 130675

Dated: 01/08/2018

Copy forwarded to:-

1. Sh. Dalip Singh, Chairman, ZP, Sirmaur Village Rast P.O. Ronhat.
2. Sh. Vinay Kumar, Member, Zila Parishad, Sirmaur.
3. The Divisional Forest Officer, Nahan/ Paonta/Renukaji.
4. All the Executing Agnecies.


Deputy Commissioner,
District Sirmaur (H.P.)
Sirmaur at Nahan.

Full Title of the Project: Diversion of 2.057 ha. land under the possession of forest Department as being river bed proposed for mining lease.

File No. : _____
Date of Proposal: _____

CHECK LIST SERIAL NUMBER: 16
SITE INSPECTION REPORT NOT BELOW THE RANK OF DCF/DFO
(For the Forest land to be diverted under FCA)

A proposal has been received by this office from **Sh. Yogeshwar S/O Sh. Roshan Lal ward No. 3, PO & Teh. Nalagarh, Distt. Solan (HP)** for diversion (under FCA-1980) of **2.057 ha.** of Khasra No. in river bed area for non-forestry purpose. The subject envisages the use of **Gair mumkin naddi under the ownership of HP Govt. and in possession by Forest Department (River bed area) proposed for mining lease** IN TEHSIL PAONTA SAHIB, DISTT. SIRMOUR, HP. The site inspection of the land involved in the proposal has been done by me on dated **17.01.2019**.

2. On inspection of the site, it is found that the land required by the user agency is a forest area in Khasra No. 390/285/153 measuring 24-08 bighas = 2.057. Detail of which given below:-

| Sr. No. | Khasra No. | Area in bighas | Aea in ha. | Status |
|---------|-------------|----------------|------------|--|
| 1. | 390/285/153 | 24-08 bighas | 2.057 ha | Land concerned is not RF/PF. Moreover there is no entry of RF/PF in revenue record in Sirmour District. Land concerned is mentioned as ' <i>Gair mumkin burd</i> ' under the ownership of HP Govt. and in possession by Forest Department. |

3. The requirement of forest land as proposed by the user agency in Col.2 of part-1 is unavoidable and is barest minimum required for **mining lease** IN TEHSIL PAONTA SAHIB, DISTT. SIRMOUR, HP.

4. Whether any rare/endangered/unique species of flora and fauna found in the area. If so, the details thereof.

Aquatic winter migrates like Ruddy shelduck, Cormorant, little Grebe etc. and density of flora is very less. Riverine species like Khair/Shisham are present in adjoining areas.

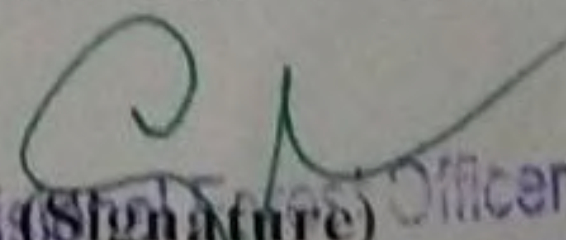
5. Whether any protected archaeological/ heritage site/ defence establishment or any other important monument is located in the area. If so, the details thereof with NOC from the competent authority.
-No-.

6.(a) The user agency has not violated the provisions of Forest (Conservation)Act, 1980 and no work has been started without proper sanction. (✓)

(b) It has been found that the user agency has violated the provisions of the Forest(Conservation) Act, 1980 Indian Forest Act,1927/ any other forest act. A detailed report as per para 1.9 of chapter 1, part C of Hand-book of Forest (Conservation) Act, 1980 is attached).
(X)

Specific recommendation of acceptance or otherwise of the proposal: - Being a river bed that gets recharged annually by the natural water flow and absence of trees in the area to be diverted, project is recommended under FCA, 1980.

Place: Paonta Sahib.
Date: 14-10-2019


Divi(Signature) Officer
PAONTA FOREST DIVISION
Paonta Sahib (H.P.)

Full Title of the Project: Diversion of 2.057 ha. land under the possession of forest Department as being river bed proposed for mining lease.

File No. : _____

Date of Proposal: _____


**CHECK LIST SERIAL NUMBER: 17
LOCATION MAP**

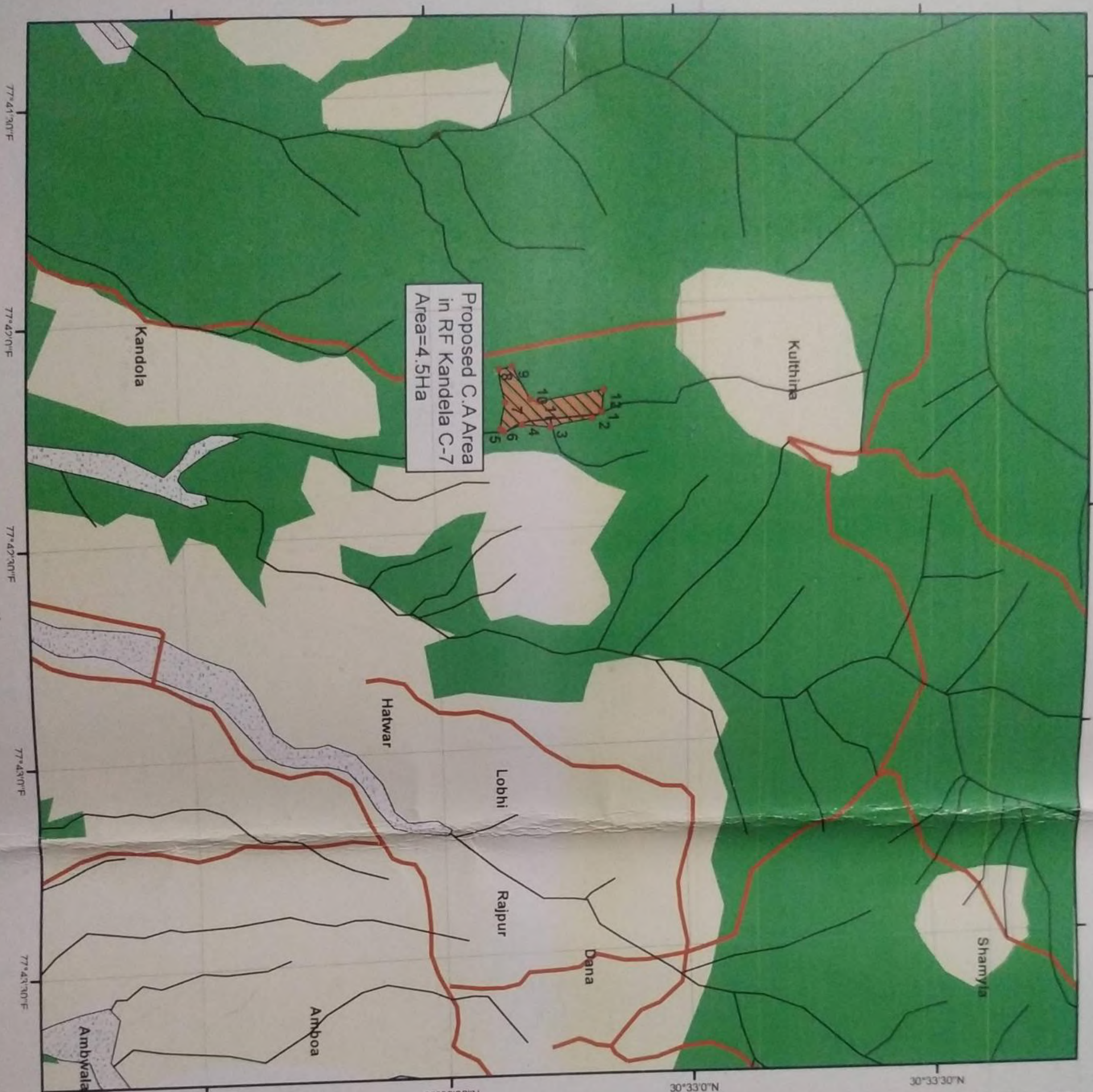
Location Map of Non-forest/Degraded Forest Area identified for Compensatory Afforestation in lieu of the proposal for diversion of **2.057** hac. forest land for **mining lease** IN TEHSIL PAONTA SAHIB, DISTT. SIRMOUR, HP.

Village: Mehruwala Tehsil Paonta Sahib. District: Sirmour Forest Division Paonta Sahib Forest. Range:- Bhagani, Block. Bhagani/ Compartment No/Survey No.:- RF / RF Kandela C-7 .Area:- 4.5 ha.


Map attached of the area to be taken for Compensatory Afforestation


Range Forest Officer,
~~Bhagani Range Office~~
Range Bhagan








Divisional Forest Officer,
Paonta Forest Division,
Paonta Sahib (HP.)



Proposed C.A Area
in RF Kandela C-7
Area=4.5Ha


Digital Land Use Map for Penal CA site
 Total Area 4.5Ha
LOI in Favour of Mr. Yogeshwar, Ward-3
Nalagarh, Distt. Solan (H.P)

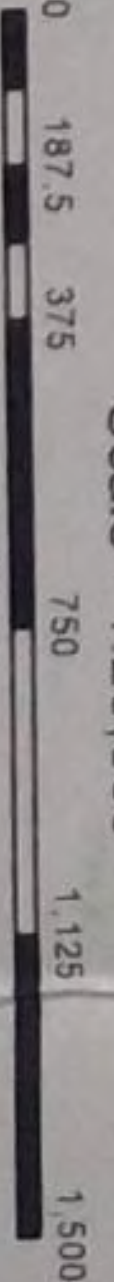
Legend

-  Lease Boundary
-  Main Road
-  Boundary Coordinates
-  Forest
-  Nallah
-  Cultivated Area


DGPS Coordinates

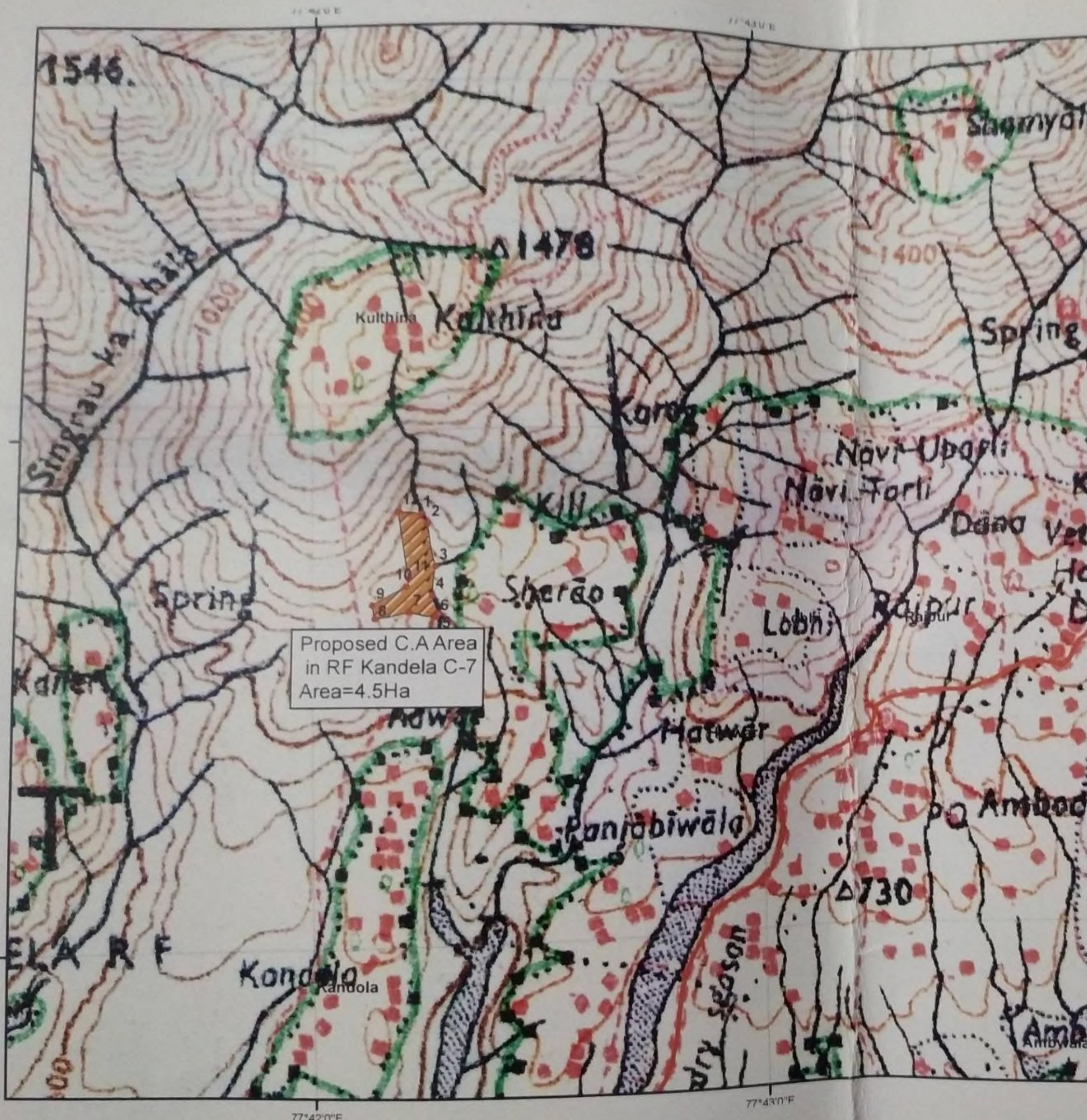
| Pillar | Latitude | Longitude |
|--------|-------------------|-------------------|
| 1 | 30° 32' 50.177" N | 77° 42' 14.288" E |
| 2 | 30° 32' 49.021" N | 77° 42' 15.115" E |
| 3 | 30° 32' 43.979" N | 77° 42' 14.096" E |
| 4 | 30° 32' 40.597" N | 77° 42' 15.633" E |
| 5 | 30° 32' 38.441" N | 77° 42' 14.466" E |
| 6 | 30° 32' 38.045" N | 77° 42' 14.167" E |
| 7 | 30° 32' 38.657" N | 77° 42' 11.568" E |
| 8 | 30° 32' 38.013" N | 77° 42' 8.077" E |
| 9 | 30° 32' 39.580" N | 77° 42' 7.769" E |
| 10 | 30° 32' 41.670" N | 77° 42' 12.223" E |
| 11 | 30° 32' 42.643" N | 77° 42' 12.613" E |
| 12 | 30° 32' 50.472" N | 77° 42' 11.257" E |


Scale - 1:20,000



Meters


Himalayan Surveying Services Pvt. Ltd
 259/1, Shakti Colony, Devinagar
 Paonta Sahib, Distt. Sirmour
 Himachal Pradesh, 173025
 Contact : 8894733124, 9418477493
 Email : piyushhss7@gmail.com
 Web : www.hsspl.co.in







Topo Map for Penal CA site
Total Area 4.5Ha

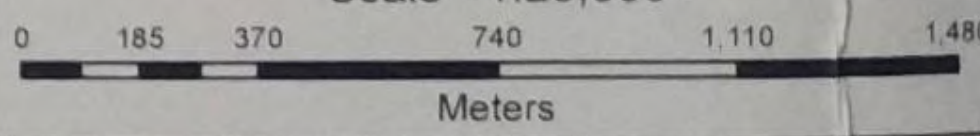
LOI in Favaur of Mr.Yogeshwar, Ward-3
Nalagarh, Distt. Solan (H.P)


Legend

-  Lease Boundary
-  Boundary Coordinates

| DGPS Coordinates | | |
|------------------|-------------------|-------------------|
| Pillar | Latitude | Longitude |
| 1 | 30° 32' 50.177" N | 77° 42' 14.238" E |
| 2 | 30° 32' 49.021" N | 77° 42' 15.115" E |
| 3 | 30° 32' 43.979" N | 77° 42' 16.096" E |
| 4 | 30° 32' 40.597" N | 77° 42' 15.613" E |
| 5 | 30° 32' 38.441" N | 77° 42' 16.466" E |
| 6 | 30° 32' 38.045" N | 77° 42' 16.167" E |
| 7 | 30° 32' 38.657" N | 77° 42' 12.568" E |
| 8 | 30° 32' 38.013" N | 77° 42' 8.077" E |
| 9 | 30° 32' 39.580" N | 77° 42' 7.769" E |
| 10 | 30° 32' 41.670" N | 77° 42' 12.223" E |
| 11 | 30° 32' 42.643" N | 77° 42' 12.613" E |
| 12 | 30° 32' 50.472" N | 77° 42' 11.257" E |

Scale - 1:20,000





259/1, Shakti Colony, Devinagar
Paonta Sahib, Distt. Sirmour
Himachal Pradesh, 173025
Contact : 8894733124, 9418477493
Email : piyushhss7@gmail.com
Web : www.hsspl.co.in

Yogeshwar
Forest Range Officer

Yogeshwar
Divisional Forest Officer
PAONTA FOREST DIVISION
Paonta Sahib (H.P.)

Full Title of the Project: Diversion of 2.057 ha. land under the possession of forest Department as being river bed proposed for mining lease.

File No. : _____

Date of Proposal: _____

CHECKLIST SERIALNUMBER: 18

"SCHEME FOR COMPENSATORY AFFORESTATION"

Detailed scheme for Compensatory Afforestation to be carried out in lieu of **54.668** hac, of forest area to be diverted for diversion of forest land for **mining lease** IN TEHSIL PAONTA SAHIB, DISTT. SIRMOUR, HP.

1. **Details of degraded forest land/non-forest land:-**

District: Sirmour Village: Kandela

Tehsil: **Paonta Sahib.**

Name of Forest Division: **Paonta Sahib. Range: Bhgani.**

Block/Compartment/Survey No.: **Rajpur Block/RF Kandela C-7**

Area to be afforested: **4.5 ha.**

2. **Description of the Area:**

I) Whether the site selected for Compensatory Afforestation is a land bank or not:- **No-**

II) If the CA site is other than the land bank, reasons be given: **Land bank for the division not yet finalize.**

III) In case of non- forest area identified for CA, then what is the distance of CA site from the adjoining forest boundary: **-No-**

IV) Soil type: looping to sandy loan.

V) Topography:

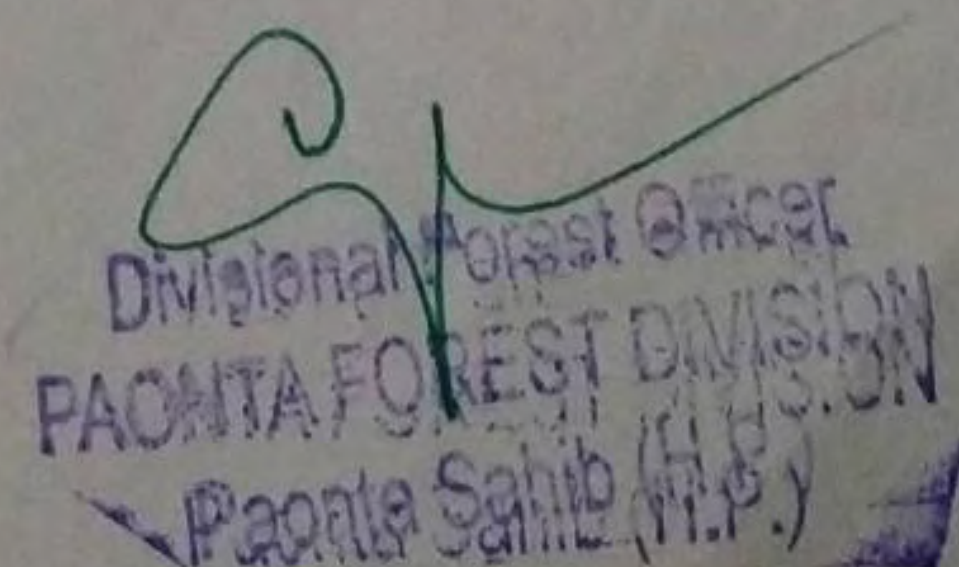
(a) Hilly/Undulating/Plain

(b) Slope: Steep / Medium/ Gentle

VI) Whether the area is bearing any root stock of vegetation: **--Nil--.**

3. **Plantation Model:-**

Copy of the approved Compensatory Afforestation Scheme/Model showing component - wise physical and financial break up to be enclosed.


Divisional Forest Officer
PAONTA FOREST DIVISION
Paonta Sahib (H.P.)

BILL OF COST OF COMPENSATORY AFFORESTATION

Full Title of the Project: Diversion of 2.057 ha. land under the possession of forest Department as being river bed proposed for mining lease.

File No. : _____

Date of Proposal: _____

Schedule of Plantation Programme:-

SCHEME FOR COMPENSATORY AFFORESTATION


| Particular of works | Area under CA scheme (In Hact.) | Norm fixed for 2020-21 at the wage rate of Rs.275/- per day. | Year of execution of works | Cost Escalation of 10% rate for each financial year | Total amount of CA |
|---|---------------------------------|--|----------------------------|---|--------------------|
| (a).Initial cost for Plantation | 4.5 ha | 97340 | 2020-21 | 107074 | 481833 |
| Soil Conservation Works | | | | L/s | 500000 |
| | | | | Total:- | 9,81,833/- |
| (b). 1st year maintenance | 4.5 ha | 13960 | 2021-22 | 15356 | 69102 |
| 2 nd year maintenance | 4.5 ha | 9370 | 2022-23 | 10307 | 46382 |
| 3 rd year maintenance | 4.5 ha | 4725 | 2023-24 | 5263 | 23684 |
| 4 th year maintenance | 4.5 ha | 2915 | 2024-25 | 3206 | 14427 |
| 5 th year maintenance | 4.5 ha | 2915 | 2026-27 | 3206 | 14427 |
| 6 th year maintenance | 4.5 ha | 2915 | 2027-28 | 3206 | 14427 |
| 7 th year maintenance | 4.5 ha | 2915 | 2028-29 | 3206 | 14427 |
| 8 th year maintenance | 4.5 ha | 2915 | 2029-30 | 3206 | 14427 |
| 9 th year maintenance | 4.5 ha | 2915 | 2030-31 | 3206 | 14427 |
| 10 th year maintenance | 4.5 ha | 2915 | 2031-32 | 3206 | 14427 |
| | | | | Total Maintenance | 2,40,157/- |
| | | | | Total (a+b) | 12,21,990/- |
| C. Protection | | | | | |
| i) watchmen | 365x10 yrs @ 275/-per day. | | | 10,03,750/- | |
| ii). Hiring of patrol vehicle | 1 No. L/S | | | 5,00,000/- | |
| Departmental Charges | 17.5% | | | 2,13,848/- | |
| Contingencies | 5% | | | 61,100/- | |
| | | | | Total | 30,00,688/- |

5. **Technical details:-**

Technical details of Compensatory Afforestation Scheme are as follows:-

| | | |
|---|---|--|
| a | General Details | CA to be carried in selected degraded forest area. |
| b | Spacing | 3 mtrs. x 3mtrs. |
| c | Species | Khair, Shisham, Amla, Kachnar and other BL. |
| d | Plantation Method | By pit digging and planting. |
| e | Soil and Moisture Conservation Works | As per site requirement (Check dam and check wall etc.) |
| f | Protection (Fencing, Watch man, People's Participation etc.): | B. /wire fencing with RCC posts. |
| g | Proposed Monitoring Mechanism | Frequent inspection of area Forest Officer. |
| h | Any other information:- | -Nil-. |


Range Forest Officer,
Paonta Range (HP).
Paonta Forest Range


Divisional Forests Officer,
Paonta Forest Division,
Paonta Sahib (HP)
Paonta Sahib (H.P.)

Full Title of the Project: Diversion of 2.057 ha. land under the possession of forest Department as being river bed proposed for mining lease.

File No. : _____

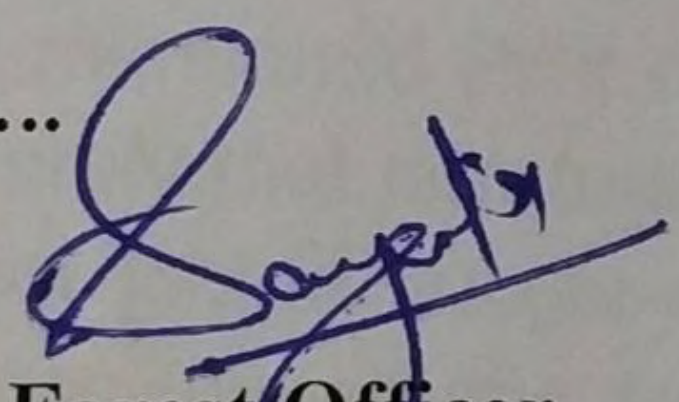
Date of Proposal: _____

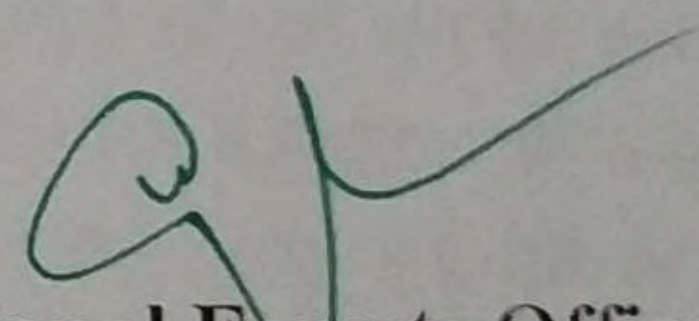
**CHECK LIST SERIAL NUMBER: 20
LAND SUITABILITY CERTIFICATE BY THE DFO**

This is to certify that 4.5 ha land bearing Compartment No. 7 of Reserve Forest Kandela Tehsil. Paonta Sahib District Sirmour identified for Compensatory Afforestation is suitable for undertaking plantation from the management point of view from is free and all sorts of encumbrances and encroachments.

Place... Paonta Sahib

Date... 21/09/2019


Range Forest Officer,
Bhagan Range (HP).
Range Bhagan


Divisional Forests Officer,
Paonta Forest Division,
Paonta Sahib (HP).
PAONTA FOREST DIVISION
Paonta Sahib (H.P.)


Certificate of Non-Availability of non forest land for compensatory Afforestation for extraction of mine minerals Forest land through (24-8 bighas) 2-05-70 Hectares in favour of Sh Yogeshwar

I, Lalit Jain, IAS, District Collector, District Sirmaur, H.P. do hereby certify that:


- (i) I have obtained record from Sub Divisional Collector, *Paonta Sahib* District Sirmaur, a joint certificate to the effect that non-forest land revenue lands, zudpi jungle, chhote jhar ka jungle, bade jhar ka jungle, jungle-jhari land, civil soyam lands and all other such categories of forest lands (except the forest land under management and administrative control of the Forest Department) on which the provisions of Forest (Conservation) Act, 1980 are applicable, which as per the extant guidelines of the Central Government may be utilized for creation of compensatory afforestation in lieu of forest land diverted for non-forest purpose are not available in the area under their respective jurisdiction, and
- (ii) I have also examined all other relevant records.

On the basis of afore-mentioned joint certificates and examination of all other relevant records, I do hereby certify that non-forest land, revenue lands, zudpi jungle, chhote jhar ka jungle, bade jhar ka jungle, jungle-jhari land, civil-soyam lands and all other such categories of forest lands (except the forest land under management and administrative control of the Forest Department) on which the provisions of Forest (Conservation) Act, 1980 are applicable, which as per the extant guidelines of the Central Government may be utilized for creation of compensatory afforestation in lieu of forest land diverted for non-forest purpose are not available in the entire concerned area of mauza Rampur Ghat Tehsil Paonta Sahib Distt. Sirmaur, H.P.

Issued under by hand and seal on this 1st day of July August, 2018.



Divisional Forest Officer,
Paonta Sahib.



District Collector,
District Sirmaur,
District Sirmaur (H.P.)

Full Title of the Project: Diversion of 2.057 ha. land under the possession of forest Department as being river bed proposed for mining lease.

File No. : _____

Date of Proposal: _____

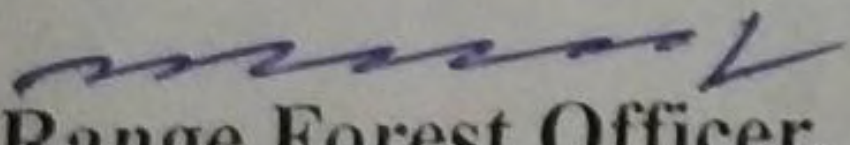
CHECK LIST SERIAL NUMBER: 30(1)
Bill of Net Present Value.


As the forest covered under the project i.e., for diversion of 2.057 ha. Forest land in favour of Yogeshwar for **mining lease** IN TEHSIL PAONTA SAHIB, DISTT. SIRMOUR, HP.

As such Net present value of the project according to rate available in the guideline of GoI MoEF vide letter No. 5-3/2007-FC dated 05.02.2009 for NPV is given as under:-

| Sr. No. | Area in ha. | Density of forest | Eco class | Rate | Total amount of NPV |
|---------|-------------|-------------------|---|------------|---------------------|
| 1. | 2.057 ha. | Open Forest | Eco Class-V (Consisting of Sub-tropical Broad Leaved Hill Forests). | 6,57,000/- | 13,51,449/- |

Note:- The cost of this project will be borne by Yogeshwar S/O Sh. Roshan Lal.


Range Forest Officer,
Paonta Range (HP),
Range Forest Officer
Paonta Forest Range


Divisional Forests Officer,
Paonta Forest Division,
Paonta Sahib (HP),
Paonta Sahib (H.P.)

In pursuance to the directions received from State Geologist, Himachal Pradesh vide their office Memo No. Udyog-Bhu (Khani-4) Laghu-180/05-6642 dated 28-08-2014, the Joint Inspection of the area(s) proposed for auction of Yamuna river in Paonta Sahib Sub-Division was conducted on 16-10-15 under the chairmanship of Sub-Divisional Officer, (civil) Paonta Sahib.

- | | |
|---|------------------|
| 1. Sh. H.S. Rana SDM, Paonta Sahib | Chairman |
| 2. Sh. A.K. Sharda HPSPCB, Paonta Sahib | Member |
| 3. Sh. R.C. Nanda Assistant Engineer HPPWD, Paonta Sahib | Member |
| 4. Sh. Naresh Dhiman Executive Engineer, IPH, Paonta Sahib | Member |
| 5. Sh. Kalyan Singh Range Officer, Paonta Sahib Representative of ACF, Paonta Sahib | Member |
| 6. Sh. Amar Singh, Range Officer, Bhagani, Representative of ACF, Paonta Sahib | Member |
| 7. Sh. Narayan Dutt, Range Officer, Majra Representative of ACF, Paonta Sahib | Member |
| 8. Sh. Suresh Bhardwaj Mining Officer, Nahan | Member Secretary |

During the inspection, Mining Officer appraised the committee that prior to year 2003 the riverbeds of Distt. Sirmour and other Districts were auctioned by the department for collection of sand/stone/bajri. But through these rivers beds could not be put to auction as the land under reference as per revenue record is under the ownership of Govt. and the classification of land is recorded as "Gair Munkin Nadi" which attracts the provisions of FCA, 1980 and required prior approval from Ministry of Environment & Forest.

ellm

It is also briefed by Mining Officer that the Government of Himachal Pradesh has decided that auction of riverbeds be conducted under the provisions of HP Minor Mineral (Concession) and Minerals (Prevention of Illegal Mining, Transportation & Storage) Rules, 2015. As Government has constituted Sub-Division Level Committee to approve/recommend the proposed area(s) for auction and the recommendations of Sub Divisional Level Joint Inspection Committee is to be submitted for consideration of the Government to conduct auction of riverbeds.

Mining Officer further placed the auction proposal of the area along with the Mauza wise revenue detail procured from the revenue authorities after the demarcation conducted by local commissioner appointed by SDM, Paonta Sahib with the help of the competent revenue officials as well as mining officials. The Committee discussed the area(s) proposed for auction in detail and proceed to conduct the Joint inspection of the area(s) which is proposed for auction.

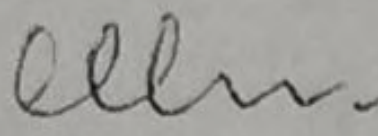
During the field observations, it is noticed by the committee that the entire area(s) which are proposed for auction of riverbed of Yamuna i.e. from Majri (near Dak Pathar to Behral near the border of Haryana), River Yamuna itself act as boundary between Himachal Pradesh and State of Uttarakhand and has plenty of minor minerals which can easily be lifted from river beds as it will not only meet out the demand of local people but also enhance royalty to the Govt. exchequer of state which otherwise, state is not getting properly due to non auctioning of river beds and consequently the river borne material at vulnerable stretch is being lifted illegally by some people from adjoining state.


It has also been observed that the area proposed for auction of Yamuna river bed which is in possession of revenue department (Annexure 'A') and the area(s) proposed to be auction in different riverbeds of Govt. land in possession of Forest Department (detail is enclosed as Annexure-B) and recorded as Gair Mumkin Nadi and being forest land attracts the provisions of Forest Conservation Act, 1980. Hence, for carrying out non forest activities in the said forest land, prior approval for carrying out mining activities i.e. Forest Clearance from Ministry of Environment and Forest is required. During the course of joint inspection, it is also observed that Irrigation and Public Health Department schemes exist at Gojar and Majri. As such the representation of IPH Department stated that no mining shall be allowed within 200 mtr. upstream and downstream of the above water supply schemes. Also, representation of HPPWD Department pointed out that no mining shall be allowed within 200 mtr upstream and 200-500 mtr. downstream of bridge on National Highway-72. Apart from this, it is also suggested by committee that no river/stream bed mining shall be allowed within 75 meters

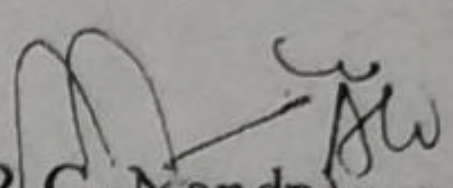
ellm


from the periphery of soil conservation works, nursery plantation, check dams or within the distance as recommended by the Sub-Divisional Committee, whichever is more.

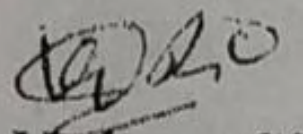
Therefore the committee recommends the proposal of the area for auction of riverbeds in Paonta Sahib Sub-Division as mention in annexure subject to stipulation the conditions that apart from aforesaid condition Environmental clearance as well as Forest clearance shall be obtained from competent authority before start of mining operation or any other condition of auction which are necessary to be imposed by the department.

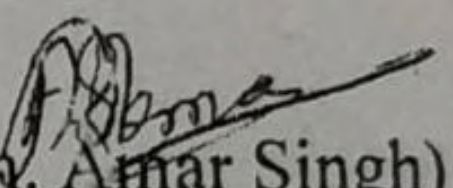

(Sh. H.S. Rana)
SDO (Civil)
Paonta Sahib,
Distt. Sirmour, H.P.

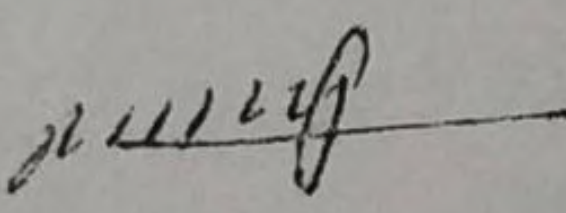

(Sh. A.K. Sharda)
Ex. Engg. MPPCB
Paonta Sahib,
Distt. Sirmour, H.P.

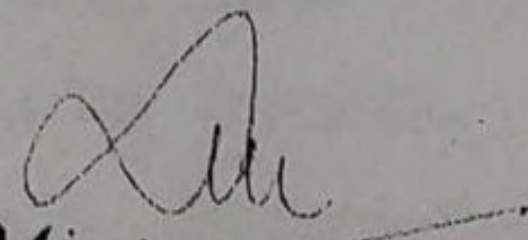

(Sh. R.C. Nanda)
Ex. En. H.P.P.W.D. Division No. 4
Paonta Sahib,
Distt. Sirmour, H.P.


(Sh. Naresh Dhiman)
Ex. En. JPH
EXECUTIVE ENGINEER
Paonta Sahib
SUB-DIVISION PAONTA SAHIB
Distt. Sirmour, H.P.


(Sh. Kalyan Singh)
Range Officer,
Paonta Sahib,
Distt. Sirmour, H.P.


(Sh. Amar Singh)
Range Officer, Bhagan
Paonta Sahib,
Distt. Sirmour, H.P.


(Sh. Narayan Dutt)
Range Officer, Majra
Paonta Sahib,
Distt. Sirmour, H.P.


(Sh. Suresh Bhardwaj)
Mining Officer, Nahan
Distt. Sirmour, H.P.

check List No. 30 (iii)

No. Udyog-Bhu(Khani-4)Laghu-472/2016 5516
Government of Himachal Pradesh
Department of Industries
Geological Wing

58

Dated: Shimla-171001

9187

2016

LETTER OF INTENT 30 (iii)


The auction of minor mineral quarries of District Sirmour was held on 6.5.2016 & 7.5.2016 by the Auction Committee constituted under the Chairmanship of Additional District Magistrate, Nahan, District Sirmour. During the auction of Rampur Ghat-I (Yamuna River), the highest annual auction bid of Rs. 57 Lakhs (Rs. Fifty Seven Lakhs) only was offered by Sh. Yogeshwer, S/o Sh. Roshan Lal, Ward No. 3, Nalagarh, District Solan H.P. for a period of 15 years. On the basis of recommendation of the Auction Committee, the matter was referred to the Government for approval and as per approval conveyed by the Government vide letter No. Ind.-II (F)6-5/2013 dated 12.07.2016, the Letter of Intent for extraction of Sand, Stone & Bajri from Rampur Ghat-I (Yamuna River) over an area measuring 24-08 Bighas (2-05-70 Hectares) bearing khasra number 390/285/153 (Government land) falling in Mauza & Mohal Rampur Ghat of Tehsil Paonta Sahib, District Sirmour, H.P. is hereby issued subject to the following conditions:-

1. The Party shall get the area demarcated from the revenue authorities and shall erect permanent boundary pillars to the satisfaction of the Mining Officer, so as to clearly depict the area for which letter of Intent is issued. A copy of the demarcation report shall also be submitted to the Mining Officer.
2. The party shall have to submit the approved Mining Plan under Rule 35 of Himachal Pradesh Minor Minerals (Concession) and Minerals (Prevention of illegal Mining, Transportation and Storage) Rules, 2015.
3. The party shall have to obtain Environment Clearance under the Environment Protection Act, 1986 and Environment Impact Assessment Notification, 2006 and amendments/ notification issued time to time in this regard from the competent authority.
4. The party shall pay 25% amount of the offered bidding amount as upfront premium (non-refundable) within one month from date of issuance of this letter of intent which shall be adjustable against first quarterly installment of the auctioned area for mining purpose.

5. The party shall have to obtain Forest Clearance under the Forest Conservation Act, 1980 and amendments/notification issued time to time in this regard from the Competent Authority.
6. The party shall have to comply all the notified terms and conditions of auction held on 25.04.2016.

The Letter of Intent is subject to any order passed by the Hon'ble Supreme Court of India/High Court of Himachal Pradesh or other concerned Department from time to time in this regard. This letter of intent is valid only for obtaining requisite clearances from the Competent Authority.

The grant order imposing all the conditions and stipulations relevant as per rule shall be issued only after completion of the above conditions No.1 to 6 and after completing requisite codal formalities. This letter of intent shall be valid for a period of two years. Thereafter, extension of period shall be granted only after reviewing the progress made for fulfillment of the above said clearances. The party shall not resort to any mining activities till the signing of contract agreement.


Director of Industries
Himachal Pradesh

Registered

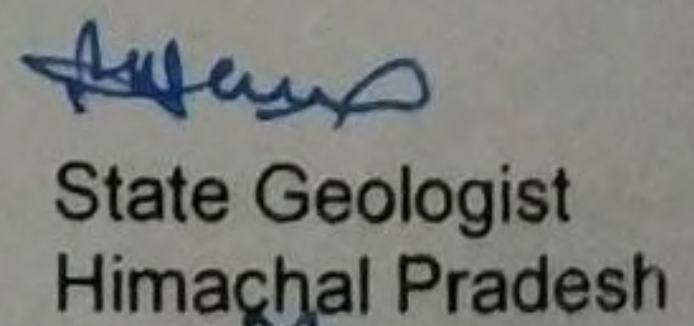
Sh. Yogeshwer
S/o Sh. Roshan Lal, Ward No. 3,
Nalagarh, District Solan, H.P.

Endst. No. Udyog-Bhu (Khani-4)Laghu-472/2016

Dated: 2016

Copy to following for information and necessary action:

1. The Principal Secretary (Industries) to the Government of Himachal Pradesh with reference to his letter No. Ind.-II (F)6-5/2013 dated 12.07.2016 for information please.
2. The Additional District Magistrate, Sirmour-cum-Chairperson of Auction Committee for information please.
3. The Mining Officer, Nahan, District Sirmour, H.P.
4. Guard file.


State Geologist
Himachal Pradesh

check List No. 30 (I/I)

60.

No Udyog Bhu (Khani-4) Laghu-472/2016 -4293.
Government of Himachal Pradesh
Department of Industries
Geological Wing

Dated: Shimla-171001, the 28-7-2018

From

Director of Industries
Himachal Pradesh

To

Sh. Yogeshwer
S/o Sh. Roshan Lal, Ward No.3
Nalagarh, District Solan, H.P.


Subject:- Regarding extension of "Letter of Intent".

Sir,

In continuation to this office letter of even No.5518 dated 6.5.2016, vide which the letter of Intent was issued for extraction of sand stone & Bajri from auction quarries Rampur Ghat-1(Yamuna River) in your favour for an area, measuring 2-05-70 Hectarers) bearing khasra number 390/285/153 falling in Mauza & Mohal Rampur Ghat of Tehsil Paonta sahib, District Sirmour, H.P. for period of two year for the purpose of obtaining requisite clearance completing the codal formalities as mentioned in the letter of Intent. The period of Letter of Intent has been expired on 8.8.2018

On the basis of request made by the applicant vide letter dated 21.5.2018, the period of Letter of Intent is hereby extended for further period of one year w.e.f,9.8.2018 to 8.8.2019 onwards in favour of the applicant. All the terms & conditions as imposed vide earlier Letter of Intent dated 8.8.2016 shall remain applicable.


Yours faithfully,


Director of Industries
Himachal Pradesh
dated 2018

Endst. No. Udyog-Bhu(Khani-4)Laghu-376/2014

Copy to:-

1. The Mining Officer Nahan District Sirmour for Information & necessary action.


State Geologist
Himachal Pradesh

check list No. 30(IV).

61.

No. Udyog-Bhu(Khani-4)Laghu-472/2016
Government of Himachal Pradesh
Department of Industries
"Geological Wing"
Dated; Shimla- 171001,

REGISTERED

—4903

31/7/17

2017

To

✓
Sh. Yogeshwar,
S/o Sh. Roshan Lal,
R/o Ward No.-3, Nalagarh,
Tehsil Nalagah, Distt. Solan, H. P.

Subject:-

Approval of Mining Plan of auctioned area on contract for extraction of sand, stone & bajri from Rampur Ghat-I(Yamuna River) bearing Khasra No. 390/285/153 over an area measuring 24-08 Bighas(2-05-70 Hects.), (Govt. land, River bed) falling in Mauza & Mohal Rampur Ghat of Tehsil Paonta Sahib, Distt. Sirmour, H. P. for which letter of intent has been issued on 9-8-2016.

Dear Sir,

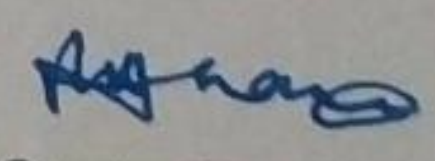
In exercise of powers conferred by Rule 36 of Himachal Pradesh Minor Mineral (Concession) and Minerals (Prevention of Illegal Mining, Transportation and Storage) Rules 2015, I hereby approve the above said Mining Plan for the purpose of obtaining Environment Clearance from the competent authorities of the area applied for grant of auctioned area on contract for which the letter of intent has been issued on 9.8.2016. The mining plan is approved for a period of five years from the date of execution of auctioned area deed. This approval is subject to the following conditions:--

1. That the Mining Plan is approved without prejudice to any other laws applicable to the mine/area from time to time whether made by the Central/State govt. or any other authority.
2. That this approval of the Mining Plan does not in any way imply the approval of Govt. in terms of any other provisions of the H. P. Minor Minerals (Concession) Revised Rules, 1971 now repealed as Himachal Pradesh Minor Mineral (Concession) and Minerals (Prevention of Illegal Mining, Transportation and Storage) Rules 2015 or any other laws including Forest (Conservation) Act, 1980, Environment Protection Act, 1986 and the rules made there under and other relevant statutes, orders and guidelines as may be applicable to auctioned area from time to time.
3. That the Mining Plan is approved without prejudice to any orders or directions from any Court of competent jurisdiction.
4. That in case State Geologist, Geologist, any other inspecting officer/official of Geological Wing Department of Industries, after field inspection notices that proposals made and workings shown in the auctioned area by the RQP need certain corrections/ amendments due to change in conditions either natural or man made, the inspecting officer can recommend necessary amendments in the Mining Plan at any point of time in the interest of environment and mineral conservation.
5. That the contractor shall procure Environment clearance from the competent authority as per Environmental Impact Assessment notification, 2006 and amendements/notifications issued time to time in this regard.
6. That the approval of proposed mining operations is restricted to the auctioned area only.

7. That in case additional conditions are imposed by the Ministry of Environment & Forests Govt. of India while according clearance under EIA notification dated 14.9.2006 and any condition imposed by the State Govt. while granting auctioned area the same shall have to be incorporated by making necessary amendments in the Mining Plan by the contractor through R. Q. P.
8. That in case auctioned area is not renewed or is terminated or working is suspended before the expiry of the contract period due to any reason, the approval of Mining Plan shall stand automatically cancelled.
9. That the contractor shall carry out production of mineral in accordance to the production shown in Mining Plan and Environmental Clearance which ever is less.
10. That no person shall undertake mining operations in any auctioned area, except in accordance with a Mining Plan approved under sub rule (2) of Rule 39 of Himachal Pradesh Minor Mineral (Concession) and Minerals (Prevention of Illegal Mining, Transportation and Storage) Rules 2015.
11. That the contractor shall carry out working in the auctioned area as per Mining Plan only after obtaining permission to work in the auctioned area from the competent authority.
12. That if the mining operations are not carried out in accordance with the approved Mining Plan the State Geologist, Geologist, Assistant Geologist and the Mining Officer, may order suspension of all or any of the mining operations and permit continuation of only such operations as may be necessary to restore the conditions in the auctioned quarry as envisaged under the said Mining Plan.
13. That if any thing is found to be concealed as required under various Rules and guidelines pertaining to mining in the context of the Mining Plan and the proposal for rectification has not been made, the approval shall be deemed to have been withdrawn with immediate effect.
14. That in case of any violation of terms and conditions of the approved Mining Plan, the financial assurance deposited by the said contractor shall be liable to forfeited.

Enclosed:- Copy of approved Mining Plan.

Yours faithfully,



State Geologist
Himachal Pradesh
Shimla-171001.

Dated; 2017

Endst. No. As above.

Copy for kind information to:-

1. Mining Officer, Sirmour at Nahan, Distt. Sirmour, H. P. alongwith a copy of Mining Plan for further necessary action.
2. Smt. Jhumpa Jamwal, R.Q. P. Set No. 21, Type-IV, H. P. Government Officers Residences, Mehli Shimla, H. P.

State Geologist
Himachal Pradesh
Shimla-171001

Full Title of the Project: Diversion of 2.057 ha. land under the possession of forest Department as being river bed proposed for mining lease.

File No. : _____

Date of Proposal: _____

CHECK LIST SERIAL NUMBER-30 (✓)

UNDERTAKING REGARDING NO RESIDENTIAL OR DWELLING HOUSES AND TEMPORARY CAMP SHALL BE ESTABLISHED/SET UPON THE FOREST AREA

I, **Yogeshwar**, hereby, undertake that I will not establish/set up any labour camp, offices(temporary/permanent) in the forest area during the mining lease period in Khasra No. 390/285/153 of mauza Rampur Ghat Tehsil Paonta Sahib, Distt. Sirmour (HP).

Date... 14-10-2019
Place... Paonta Sahib

Signature of User Agency
21/212/12
Yogeshwar
(Yogeshwar S/O Sh. R. Lal)
User agency
V. No. 5, Malagarh
Distt. Solan (H.P.)

C/S

Range Forest Officer,
Paonta Range (HP).
Paonta Forest Range

Divisional Forests Officer,
Paonta Forest Division,
Paonta Sahib (HP).
PAONTA FOREST DIVISION
Paonta Sahib (H.P.)

Full Title of the Project: Diversion of 2.057 ha. land under the possession of forest Department as being river bed proposed for mining lease.

File No. : _____

Date of Proposal: _____

CHECK LIST SERIAL NUMBER-30 (VI)

UNDERTAKING REGARDING MUCK/DEBRIS.

I, Yogeshwar, hereby, undertake that the muck/debris to be generated during the mining lease period shall be disposed off locally at the marked muck dumping area.

Date... 14-10-2019

Place... Paonta Sahib

Signature of User Agency

Yogeshwar

(Yogeshwar S/O Sh. Roshan Lal)

User Agency: Nalagarh

Distt. Solan (H.P.)

C/S

Range Forest Officer,
Paonta Sahib Range (HP).

Divisional Forests Officer,
Paonta Forest Division,
Paonta Sahib (HP).

Full Title of the Project: Diversion of 2.057 ha. land under the possession of forest Department as being river bed proposed for mining lease.

File No. : _____

Date of Proposal: _____

CHECK LIST SERIAL NUMBER-30 (vii)

UNDERTAKING

It is certified that in case of any extra land over and above the approved land for the diversion affected during the mining lease period the user agency i.e. Yogeshwar S/o Sh. Roshan Lal will be liable for penal action under IFA, FCA and any other forest's acts and damages will be paid by the user agency to the forest department at once. It is further certified that I will not carry out work of mining on proposed land to be diverted till approval of competent authority is obtained and term & conditions are fulfilled by me.

Date... 14-10-2019.

Place... Paonta Sahib

Signature of User Agency

योगेश्वर
Yogeshwar

(Yogeshwar S/O Sh. Roshan Lal)
User agency,
Distt. Solan (H.P.)

C/S

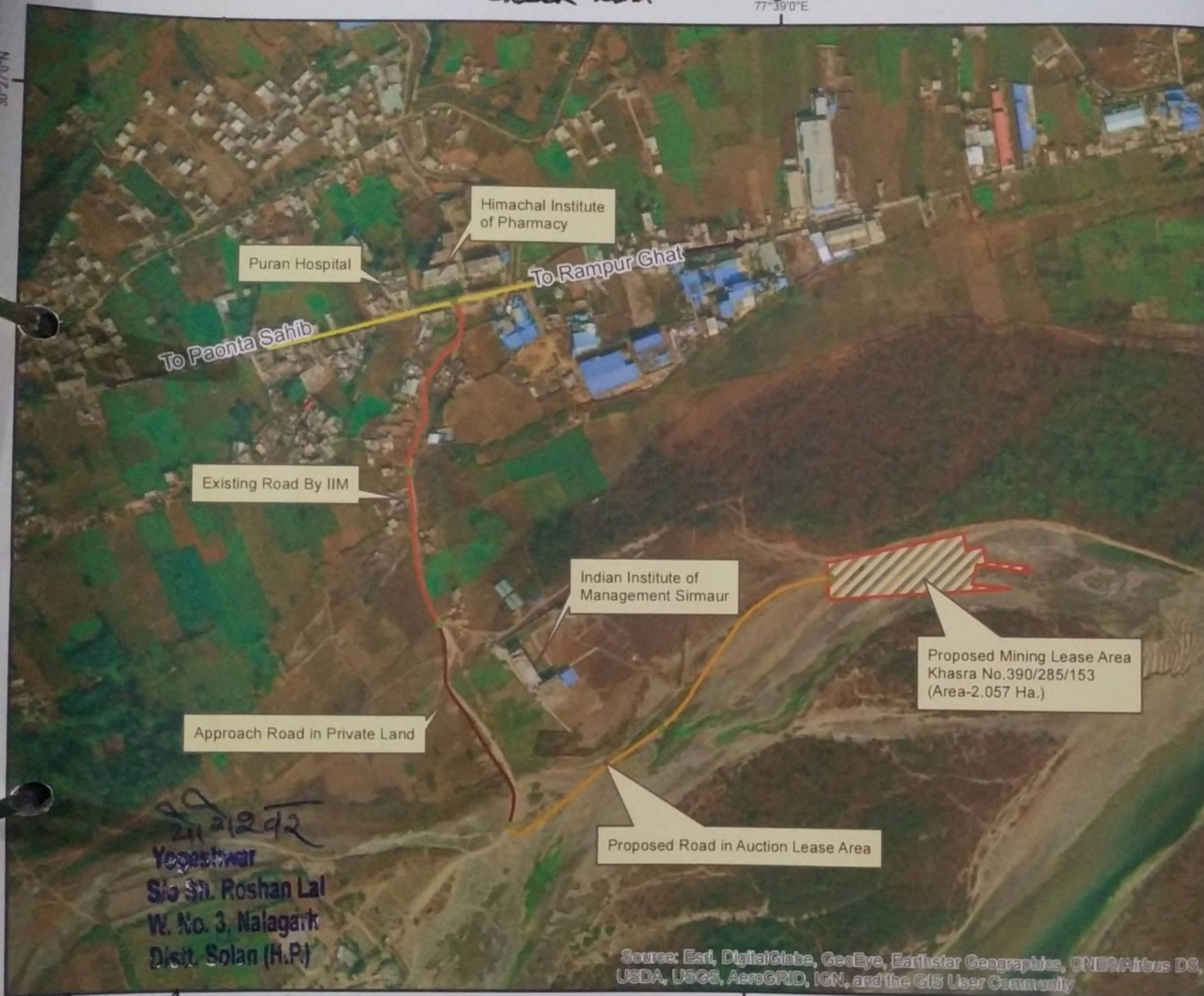
Range Forest Officer,
Paonta Range (HP).
Paonta Forest Range

Divisional Forests Officer,
Paonta Forest Division,
Paonta Sahib (HP).
Paonta Sahib (H.P.)

Certificate regarding non-availability of mineral/ore in nearly non-forest area

check list No 30 (viii)

77°39'0"E



योगेश्वर
Yogeshwar
S/o Sh. Roshan Lal
W. No. 3, Nalagarh
Distt. Solan (H.P.)

Source: Esri, DigitalGlobe, GeoEye, Earthstar Geographics, CNES/Airbus DS, USDA, USGS, AeroGRID, IGN, and the GIS User Community

श्री श्री श्री, उपरोक्त पुरस्तात खनन क्षेत्र जो डि. नं. 390/285/153 के मा. रा. ग. का. 2 में है जो कि उपरोक्त लिस्ट में है परन्तु कि 11 म. तक खनन क्षेत्र को उपरोक्त खनन क्षेत्र व उसके बा. खनन क्षेत्र से ही सुझाया है।

66

Google Map of Approach Road

LOI in Favaur of Mr. Yogeshwar, Ward-3 Nalagarh, Distt. Solan (H.P) Mauza 7 Mohal Rampur Ghat, Teh. Paonta Sahib, Khasra No.390/285/153 (Area-2.057 Ha.)

Legend

- Proposed Road
- Existing Road by IIM
- Approach Road in Private Area
- Main Road
- Lease Area

N
1:10,000

0 50 100 200 300 400 500
Meters

DGPS Coordinates

| Pillar | Latitude | Longitude |
|--------|------------------|------------------|
| 1 | 30°26' 35.665" N | 77°39' 4.529" E |
| 2 | 30°26' 37.573" N | 77°39' 13.044" E |
| 3 | 30°26' 36.649" N | 77°39' 13.298" E |
| 4 | 30°26' 36.846" N | 77°39' 14.309" E |
| 5 | 30°26' 36.067" N | 77°39' 14.540" E |
| 6 | 30°26' 35.891" N | 77°39' 17.216" E |
| 7 | 30°26' 35.578" N | 77°39' 17.176" E |
| 8 | 30°26' 35.866" N | 77°39' 13.990" E |
| 9 | 30°26' 34.824" N | 77°39' 13.724" E |
| 10 | 30°26' 34.619" N | 77°39' 16.158" E |
| 11 | 30°26' 33.632" N | 77°39' 4.708" E |

Approach Road Coordinates

| Sr.No | Latitude | Longitude |
|-------|------------------|------------------|
| 1 | 30°26' 49.240" N | 77°38' 40.152" E |
| 2 | 30°26' 39.872" N | 77°38' 37.687" E |
| 3 | 30°26' 31.498" N | 77°38' 40.046" E |
| 4 | 30°26' 20.662" N | 77°38' 44.977" E |
| 5 | 30°26' 26.197" N | 77°38' 54.225" E |
| 6 | 30°26' 34.903" N | 77°39' 4.707" E |

Note: Approach Road Shown by the client

259/1, Shakti Colony, Devinagar
Paonta Sahib, Distt. Sirmour
Himachal Pradesh, 173025
Contact: 8894733124, 9418477493
Email: piyushhss7@gmail.com
Web: www.hsspi.co.in

Himalayan Surveying Services Pvt. Ltd.

VILLAGE REVENUE OFFICER
PATWAR OFFICE PAONTA SAHIB
TEH. PAONTA SAHIB
SIRMOUR (H.P.)
13/9/19

Certificate regarding non-availability of mineral/ore in nearly non-forest area

It is stated the area under reference i.e. Rampurghat-I is a part of river Yamuna measuring 24-08 Bighas Khasra No. 390/285/153. Yamuna is a major river of the state of Himachal Pradesh. It forms boundary between Uttarakhand and Paonta Sahib in Distt. Sirmour Himachal Pradesh. Entire river Yamuna falls in forest land and there is very few chunk of non-forest lands along the river owned by private/individual which bears good horizon of river borne material i.e. sand/stone/boulder and bajri which can be used for mining activities i.e. extraction of mineral.


River Yamuna has adequate potential for the availability of replenishable minor mineral which is scientifically and systematically mineable to cater the demand of grit boulder bajri, sand required in developmental activities in Govt. as well as private sector as per demand. As already stated that this river forms a state boundary and being full of minor mineral always has been vulnerable to illegal mining activities across the border. Hence by keeping in view aforesaid circumstances, Govt. has decided to auction such mineral potential area(s) to auction, not only to protect the state exchequer, but also to curb the menace of illegal mining activities by putting the identified river beds to public auction for mineral conservation. Accordingly for aforesaid reason, the entire river Yamuna including Rampurghat-I has been auctioned for the prevention of illegal mining activities as well as to save the state exchequer in state interest.

-sd-
Mining Officer,
Distt. Sirmour at Nahan

Endst. No.: Udyog-Bhu-Auction 929 Dated 8-9-2017

Copy to:

✓ Sh. Yogeshwar, S/o Sh. Roshan Lal, Ward No.-3. Nalagarh, Distt. Solan, H.P. for information w.r.t. his application dated 04-09-17.



Mining Officer, Nahan
Distt. Sirmour (H.P.)

Check List No. 33-I(b).

MINING PLAN- Rampurghat-I (Yamuna River) Quarry,
Shri Yogeshwer, Ward 3, Nalagarh, Solan.

2.5 description of Annual Deposition with respect to Geology of the Catchment and other factors

The catchment area of about 12000 square kilometres, comprises of Cambrian to Siwalik formations and thus, has very large area for the replenishment of sediments as compare to the quantum of proposed extraction of mineral. The rocks in the catchment consist of granite, quartzite sandstone limestone etc. The catchment area is eroded by frosty snow in winter and heavy rains of monsoons.

3 Reserve Estimate

3.1 Percentage wise distribution of Mineral

The mining Contract area consist of mainly boulders, Bajri, cobbles, gravels, sand silt & clay. However, from commercial point of view it can be classified as stone, Bajri, sand & silt. However, to verify the surface observations, a trial pit was dug having dimensions of 1 m. * 1 m. * 1 m. (Length * width * depth) and to estimate the percentage of each separated and weighed. The constituents of the Contract area are shown in figure 10. The percentage thus arrive is depicted in figure 11.

Classification of River bed Material According to Size (in Millimetres).

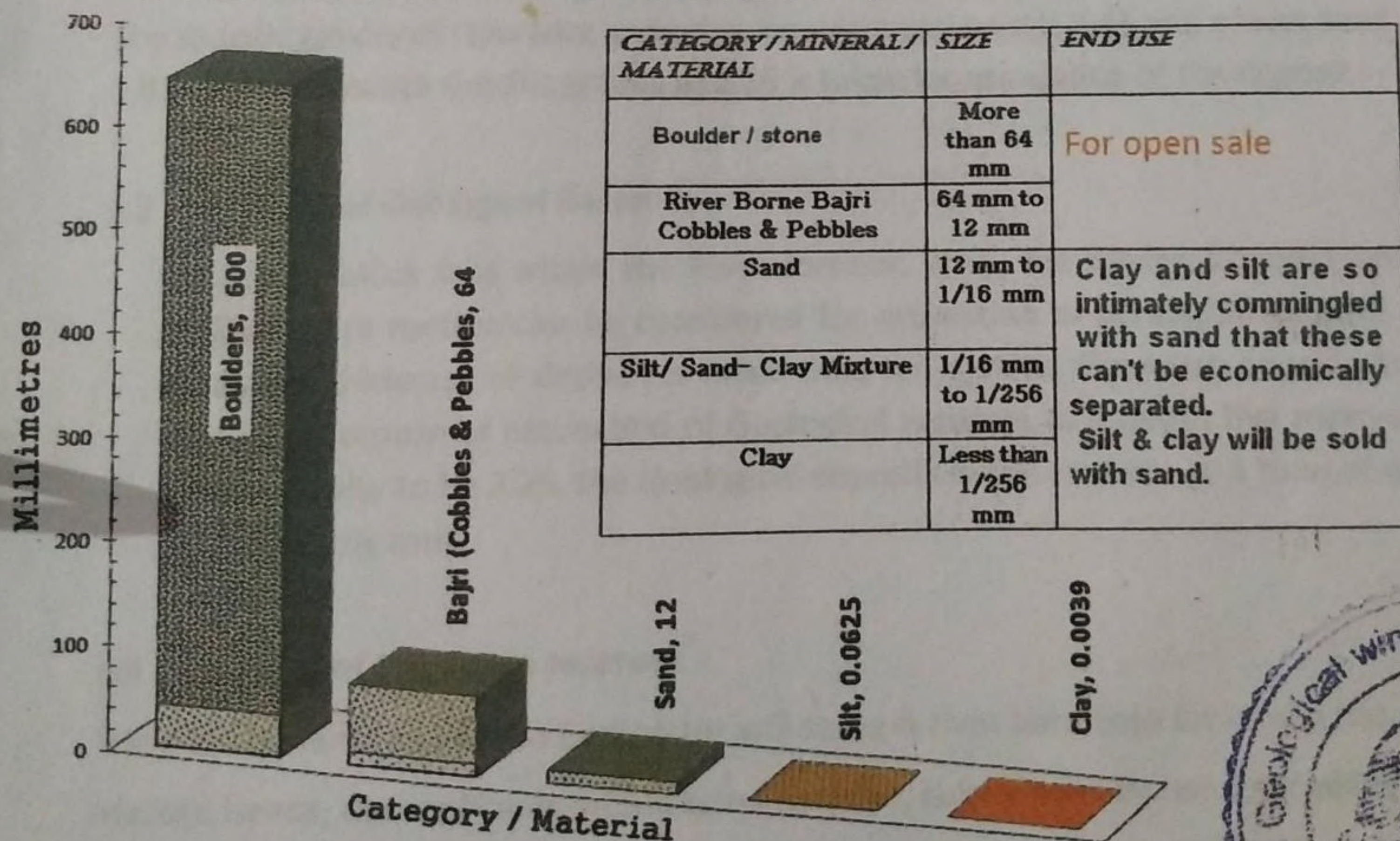


Figure 10: Constituents of Deposit.



check List No. 33-I (b).

MINING PLAN- Rampurghat-I (Yamuna River) Quarry,
Shri Yogeshwer, Ward 3, Nalagarh, Solan.

Percentage of Minerals/Material in the Mining Area

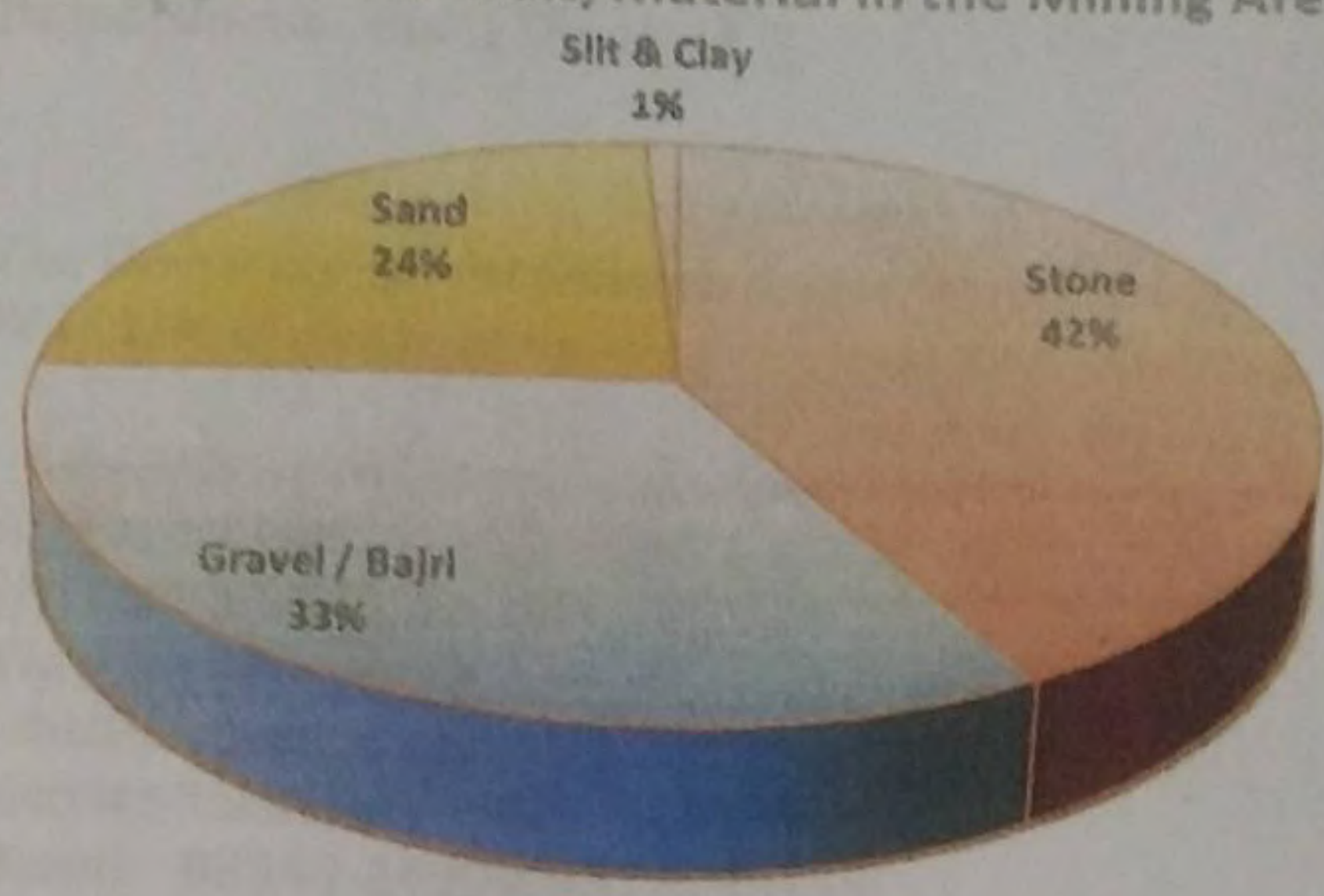


Figure 11: Percentage of material.

3.1a Specific Gravity

The specific gravity of Quartzite and other boulders and bajri is 2.65 and of wet sand is 1.92. Hence, average specific gravity of 2.25 is taken for calculation of the deposit.

3.2 Estimate of Geological Reserve.

The entire block falls within the River corridor. Thus, the mining Contract area of ~~20570~~ square metres can be considered for estimation of geological Deposit. The estimated thickness of deposit is more than ten metres. However, considering its depth for purpose of estimation of Geological reserves to a depth five metres and specific gravity to be 2.25, the Geological deposits in the area are to a tune of about ~~324800~~ metric tons.

Handwritten signature

3.3 Estimate of Mine able reserves

The basic requirement of the Contractor will stone & river born bajri for sale in the market. Hence, the applicants intend to mine stone, bajri & sand by hand shoveling into tractor trolleys / tipper trucks and to transport to the construction site for sale. As per the policy guidelines issued by the State Government for Mining of River / Khad bed and to calculate the mineable reserve the following points are taken into consideration:



check list No. 33-I (e)

70.

No. WLM/ ~~65~~ 3984
H.P. Forest Department,

Dated Shimla, the 19-11-18

From:

The Divisional Forest Officer,
Wild Life Division, Shimla.

To:

Sh. Yogeshwar,
S/o Late Sh. Roshan Lal
Ward No.3 Nalagarh,
Tehsil-Nalagarh,
District-Solan, H.P.
Mobile : 88940-24999, 9816199155.

Subject:

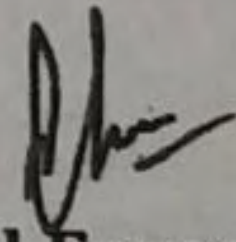
Issuance of distance certificate from wildlife Sanctuary and Park reg.

Dear Sir,

Kindly refer to your letter reference No.Yog/06/9/WL Dist.certificate dated 06-09-18 on the subject cited above.

2. As reported by Range Officer Simbalbara, the distance of proposed site Mauza & Mohal Rampur Ghat of Tehsil Paonta Sahib, Distt. Sirmour, H.P is 10.020 Km. from the boundary of Simbalbara Wildlife Sanctuary. All documents received vide your letter under reference are returned herewith in original.

Encl: As above. (in original)


Divisional Forest Officer,
Wild Life Division, Shimla.

SHEET 53 E/7 FIRST

NO. 53 E

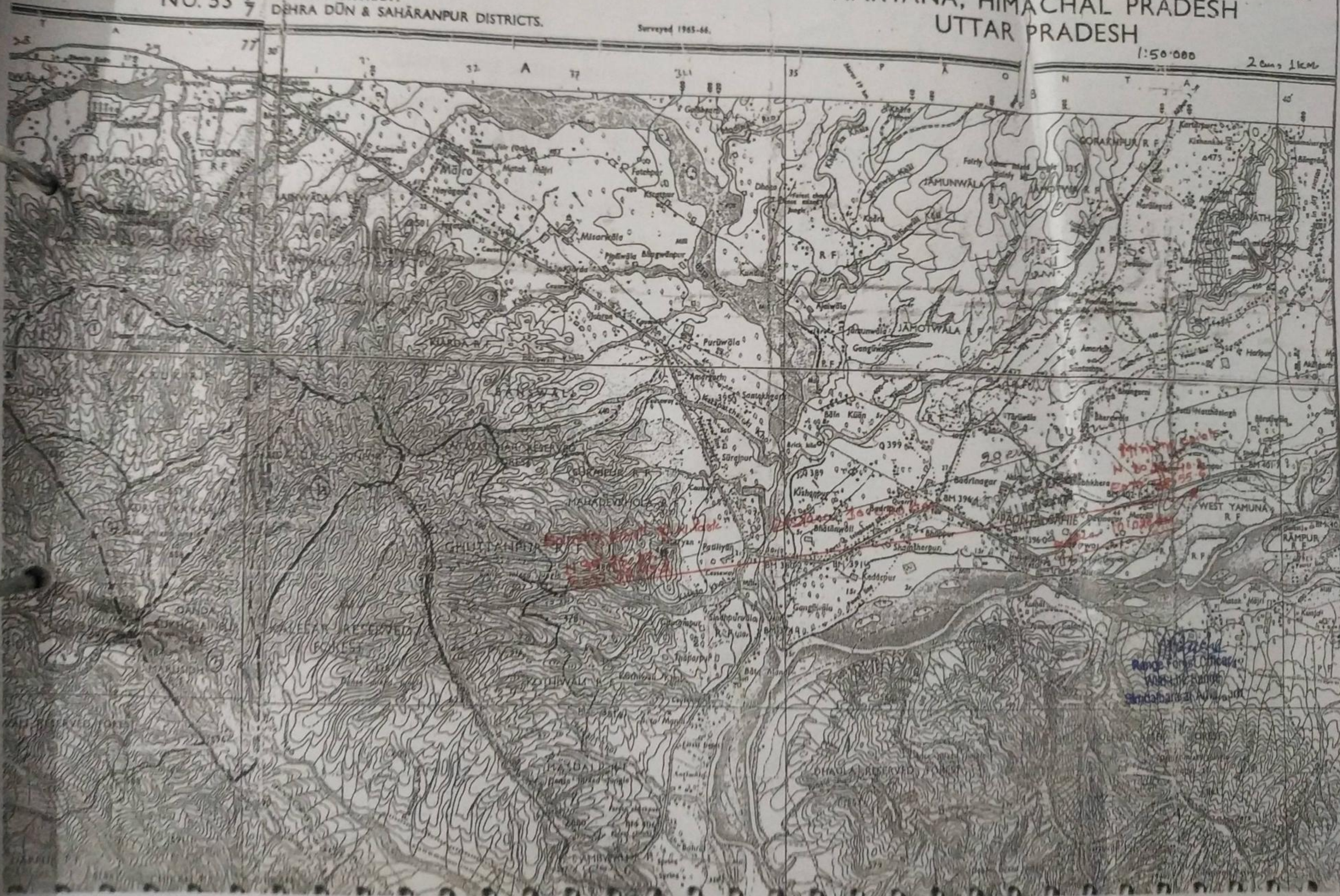
AMBALA DISTRICT.
SIRMAUR DISTRICT.
DEHRA DUN & SAHARANPUR DISTRICTS.

Surveyed 1965-66.

HARYANA, HIMACHAL PRADESH
UTTAR PRADESH

1:50,000

2 cm = 1 km



check list No 33-I(i).

72.

Full Title of the Project: Diversion of 2.057 ha. land under the possession of forest Department as being river bed proposed for mining lease.

File No. : _____

Date of Proposal: _____

CHECK LIST SERIAL NUMBER-33-I(i).

UNDERTAKING FOR PAYMENT OF COST OF PROTECTION AND REGENERATION OF SAFTY ZONE AREA

I, Yogeshwar S/O Sh. Roshan Lal, hereby, undertake to pay the entire amount for **protection and regeneration of safety zone area** in lieu of the forest area diverted for **mining lease** IN TEHSIL PAONTA SAHIB, DISTT. SIRMOUR, HP as per the prevailing wage rates at the time of undertaking the plantation activities.

Date. 14-10-2019

Place. Paonta Sahib

Signature of User Agency

Yogeshwar

(Yogeshwar S/O Sh. Roshan Lal)

User Agency,

Distt. Solan (H.P.)

C/S

Range Forest Officer
Paonta Forest Range

C/S

Divisional Forests Officer,
Paonta Forest Division,
Paonta Sahib (HP).
PAONTA FOREST DIVISION,
Paonta Sahib (H.P.)