

न्यायालय अनुविभागीय अधिकारी (रा०) भैयाथान, जिला सूरजपुर (छ०ग०)

क्रमांक /5682 /भू-अर्जन/एसईसीएल/2026
प्रति,

भैयाथान दिनांक 16/03/2026

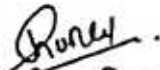
महाप्रबंधक,
एसईसीएल भटगांव क्षेत्र,
जिला सूरजपुर (छ०ग०)।

विषय :- एसईसीएल भटगांव क्षेत्र के अन्तर्गत भटगांव भूमिगत खदान परियोजना हेतु ग्राम तेलगांव, भटगांव, दुग्गा, बरौधी, कपसरा एवं बिसाही की अधिग्रहित भूमि का विवरण (लैंड शेड्यूल) सत्यापित करने के संबंध में।।

संदर्भ :- आपका पत्र क्रमांक एसईसीएल/जीएम/भट/राजस्व/2026/159 दिनांक 17.02.2026
--000--

विषयांतर्गत संदर्भित पत्र द्वारा भटगांव भूमिगत खदान परियोजना हेतु ग्राम तेलगांव, भटगांव, दुग्गा, बरौधी, कपसरा एवं बिसाही की भूमि अधिग्रहण किया गया है। परियोजना के सुचारू रूप से संचालन हेतु मुख्यालय बिलासपुर द्वारा राज्य शासन के राजस्व विभाग से सत्यापित भूमि के विवरण (लैंड शेड्यूल) के अनुसार नया माइनिंग प्लान तैयार करने हेतु मुख्यालय बिलासपुर द्वारा सत्यापित भूमि का विवरण मांगा गया है। ग्राम तेलगांव, भटगांव, दुग्गा, बरौधी, कपसरा एवं बिसाही की अधिग्रहित भूमि का विवरण को संबंधित हल्का पटवारी तहसीलदार अनुविभागीय अधिकारी (रा०) से सत्यापित कराकर मूल प्रति उपलब्ध कराने का अनुरोध किया गया है।

अतः भटगांव भूमिगत खदान परियोजना हेतु ग्राम तेलगांव, भटगांव, दुग्गा, बरौधी, कपसरा एवं बिसाही की अधिग्रहित भूमि का विवरण (लैंड शेड्यूल) मूलतः संलग्न कर प्रेषित है।


अनुविभागीय अधिकारी (रा०)
भैयाथान, जिला सूरजपुर (छ०ग०)


महाप्रबंधक
General Manager
एस.ई.सी.एल./भटगांव क्षेत्र
SECL/Bhatgaon Area


उपक्षेत्रीय प्रबंधक
SUB AREA MANAGER
भटगांव उपक्षेत्र


Colliery Manager
Bhatgaon Colliery

Revised Land Schedule As Per Proposed Mine Boundary of Bhatgaon UG Mine, Bhatgaon Area, SECL

Sl No	Village	Govt. Land	Revenue Forest Land	Tenancy Land	Total Area (Ha)
1	Telgaon	3.411	30.462	27.540	61.413
2	Dugga	12.140	87.584	240.820	340.544
3	Bhatgaon	1.108	1.330	112.082	114.520
4	Kapsara	0.450	1.580	46.614	48.644
5	Baroudhi	1.500	44.065	41.577	87.142
6	Bishahi	0.480	0.490	146.220	147.190
Total Area		19.089	165.511	614.853	799.453

Sl No	Division	Range	Compartment No	Type	Area (Ha)
1	Surajpur	Surajpur	P1692	Protected Forest	63.930

Total Forest Land (Revenue Forest + Protected Forest) = (165.511 + 63.930) Ha = 229.441 Ha

Total Non-Forest Land = (Govt. Land + Tenancy Land) = (19.089 + 614.853) Ha = 633.942 Ha

Total Area of Mine Boundary = (Total forest land + Total Non-Forest Land) = (229.441 + 633.942) Ha = 863.383 Ha

[Signature]
23/11/26
Nodal Officer (L&F)
Bhatgaon Sub Area

[Signature]
23/11/26
Colliery Manager
Bhatgaon Colliery

[Signature]
23/11/26
Colliery Surveyor
Bhatgaon Colliery

[Signature]
23/11/26
Dy. Surveyor
Bhatgaon Colliery

[Signature]
23/11/26
Sub Area Manager
Bhatgaon Sub Area

[Signature]
23/11/26
Nodal Officer (i.&R)
Bhatgaon Area

[Signature]
24/11/26
Nodal Officer (Forest)
Bhatgaon Area

[Signature]
24/11/26
Area Survey Officer
Bhatgaon Area

[Signature]
24/11/26
Gm (Oprn.)
Bhatgaon Area

[Signature]
तहसीलदार
भटगांव
जिला-सुरजपुर (छ.ग.)

[Signature]
24/11/26
Staff Officer (P&P)
Bhatgaon Area

[Signature]
24/11/26
General Manager
Bhatgaon Area

[Signature]
एन.बखला
प.ह.नं. 26
तहसील भटगांव, जिला-सुरजपुर (छ.ग.)

[Signature]
14/10/26

[Signature]
ARUN KHESS
P.C.N.
J.C. & Tehsil - Bhatgaon
Distt Surajpur (C.G.)

[Signature]
तहसील
जिला-सुरजपुर (छ.ग.)

[Signature]
महाप्रबंधक
General Manager
एन.ई.सी.एल./भटगांव क्षेत्र
SECL/Bhatgaon Area

[Signature]
उपक्षेत्रीय प्रबंधक
SUB AREA MANAGER
भटगांव उपक्षेत्र

[Signature]
Colliery Manager
Bhatgaon Colliery

①

Landschedule_C.G.Govt.Land_Telgaon Village_Bhatgaon UG Mine							
SL.No	District	Tehsil	Village	Khasra No	Total Area (Ha)	Area (Ha) In Mine Boundary	Type
1	Surajpur	Bhatgaon	Telgaon	1024	0.13	0.130	C.G.Govt.
2	Surajpur	Bhatgaon	Telgaon	1060/1	0.64	0.640	C.G.Govt.
3	Surajpur	Bhatgaon	Telgaon	1065P	0.7	0.299	C.G.Govt.
4	Surajpur	Bhatgaon	Telgaon	1070P	0.15	0.020	C.G.Govt.
5	Surajpur	Bhatgaon	Telgaon	1071P	0.81	0.425	C.G.Govt.
6	Surajpur	Bhatgaon	Telgaon	1100	0.07	0.070	C.G.Govt.
7	Surajpur	Bhatgaon	Telgaon	1109P	0.3	0.207	C.G.Govt.
8	Surajpur	Bhatgaon	Telgaon	1116	0.22	0.220	C.G.Govt.
9	Surajpur	Bhatgaon	Telgaon	1137/1	0.14	0.140	C.G.Govt.
10	Surajpur	Bhatgaon	Telgaon	1294	0.52	0.520	C.G.Govt.
11	Surajpur	Bhatgaon	Telgaon	1298/1	0.74	0.740	C.G.Govt.
Total Area						3.411	

AP
तहसीलदार
भटगांव
जिला-सूरजपुर (छ.ग.)

Handwritten initials and marks.

26/05/25
Sub Area Manager
Bhatgaon Sub Area

26/5/25
Colliery Manager
Bhatgaon Colliery

26/5/25
Surveyor
Bhatgaon Colliery

ARUN KHESS
P.C.N. 211
R.I.C. & Tehsil-Bhatgaon
Distt Surajpur (C.G.)

Page 1 of 1

उपक्षेत्रीय प्रबंधक
SUB AREA MANAGER
भटगांव खान

Colliery Manager
Bhatgaon Colliery

Landschedule_CJ Land_Telgaon Village_Bhatgaon UG Mine							
SL.No	District	Tehsil	Village	Khasra No	Total Area (Ha)	Area (Ha) in Mine Boundary	Type
1	Surajpur	Bhatgaon	Telgaon	993P	0.210	0.200	CJ
2	Surajpur	Bhatgaon	Telgaon	1001	0.030	0.030	CJ
3	Surajpur	Bhatgaon	Telgaon	1005	0.040	0.040	CJ
4	Surajpur	Bhatgaon	Telgaon	1015P	1.650	1.428	CJ
5	Surajpur	Bhatgaon	Telgaon	1018	0.120	0.120	CJ
6	Surajpur	Bhatgaon	Telgaon	1019	0.150	0.150	CJ
7	Surajpur	Bhatgaon	Telgaon	1020	0.040	0.040	CJ
8	Surajpur	Bhatgaon	Telgaon	1021	0.200	0.200	CJ
9	Surajpur	Bhatgaon	Telgaon	1022	0.060	0.060	CJ
10	Surajpur	Bhatgaon	Telgaon	1023	0.040	0.040	CJ
11	Surajpur	Bhatgaon	Telgaon	1025	0.040	0.040	CJ
12	Surajpur	Bhatgaon	Telgaon	1027	0.080	0.080	CJ
13	Surajpur	Bhatgaon	Telgaon	1028	0.130	0.130	CJ
14	Surajpur	Bhatgaon	Telgaon	1029	0.160	0.160	CJ
15	Surajpur	Bhatgaon	Telgaon	1036P	13.230	6.281	CJ
16	Surajpur	Bhatgaon	Telgaon	1039P	3.200	0.462	CJ
17	Surajpur	Bhatgaon	Telgaon	1040P	5.560	1.016	CJ
18	Surajpur	Bhatgaon	Telgaon	1044P	24.240	0.097	CJ
19	Surajpur	Bhatgaon	Telgaon	1045P	0.190	0.135	CJ
20	Surajpur	Bhatgaon	Telgaon	1046	0.140	0.140	CJ
21	Surajpur	Bhatgaon	Telgaon	1047	0.140	0.140	CJ
22	Surajpur	Bhatgaon	Telgaon	1048	0.140	0.130	CJ
23	Surajpur	Bhatgaon	Telgaon	1049	0.130	0.250	CJ
24	Surajpur	Bhatgaon	Telgaon	1050	0.250	0.950	CJ
25	Surajpur	Bhatgaon	Telgaon	1051	0.950	0.040	CJ
26	Surajpur	Bhatgaon	Telgaon	1063	0.040	1.870	CJ
27	Surajpur	Bhatgaon	Telgaon	1064	1.870	2.000	CJ
28	Surajpur	Bhatgaon	Telgaon	1066P	3.000	0.600	CJ
29	Surajpur	Bhatgaon	Telgaon	1081	0.600	0.900	CJ
30	Surajpur	Bhatgaon	Telgaon	1084	0.900	0.120	CJ
31	Surajpur	Bhatgaon	Telgaon	1085	0.120	0.130	CJ
32	Surajpur	Bhatgaon	Telgaon	1086	0.130	0.150	CJ
33	Surajpur	Bhatgaon	Telgaon	1087	0.150	0.210	CJ
34	Surajpur	Bhatgaon	Telgaon	1088	0.210	0.150	CJ
35	Surajpur	Bhatgaon	Telgaon	1089	0.150	0.070	CJ
36	Surajpur	Bhatgaon	Telgaon	1090	0.070	0.060	CJ
37	Surajpur	Bhatgaon	Telgaon	1091	0.060	0.100	CJ
38	Surajpur	Bhatgaon	Telgaon	1092	0.100	0.180	CJ
39	Surajpur	Bhatgaon	Telgaon	1093	0.180	0.140	CJ
40	Surajpur	Bhatgaon	Telgaon	1094	0.140	0.600	CJ
41	Surajpur	Bhatgaon	Telgaon	1095	0.600	0.060	CJ
42	Surajpur	Bhatgaon	Telgaon	1096	0.060	0.060	CJ
43	Surajpur	Bhatgaon	Telgaon	1097	0.060	0.050	CJ
44	Surajpur	Bhatgaon	Telgaon	1098	0.050	0.080	CJ
45	Surajpur	Bhatgaon	Telgaon	1099	0.080		CJ

तहसीलदार
महगाव
जिला-सुरजपुर (उ.ग.)

APU
P.C.N. 27

उपक्षेत्रीय प्रबंधक
SUB AREA MANAGER
भरमारा उपक्षेत्र

Colliery Manager
Bhatgaon Colliery

4

Landschedule_Tenancy Land_Telgaon Village_Bhatgaon UG Mine							
SL.No	District	Tehsil	Village	Khasra No	Total Area (Ha)	Area (Ha) in Mine Boundary	Type
1	Surajpur	Bhatgaon	Telgaon	331P	6.450	0.100	SECL/PVT
2	Surajpur	Bhatgaon	Telgaon	992P	0.440	0.190	PVT
3	Surajpur	Bhatgaon	Telgaon	994P	4.110	1.210	PVT
4	Surajpur	Bhatgaon	Telgaon	997P	0.800	0.010	PVT
5	Surajpur	Bhatgaon	Telgaon	999P	0.290	0.200	PVT
6	Surajpur	Bhatgaon	Telgaon	998	0.010	0.010	PVT
7	Surajpur	Bhatgaon	Telgaon	1000	0.290	0.290	PVT
8	Surajpur	Bhatgaon	Telgaon	1002	0.060	0.060	PVT
9	Surajpur	Bhatgaon	Telgaon	1003	0.110	0.110	PVT
10	Surajpur	Bhatgaon	Telgaon	1004	0.090	0.090	PVT
11	Surajpur	Bhatgaon	Telgaon	1006P	0.220	0.170	PVT
12	Surajpur	Bhatgaon	Telgaon	1007P	0.360	0.060	PVT
13	Surajpur	Bhatgaon	Telgaon	1008P	0.030	0.020	PVT
14	Surajpur	Bhatgaon	Telgaon	1011P	1.100	0.710	PVT
15	Surajpur	Bhatgaon	Telgaon	1012	0.130	0.130	PVT
16	Surajpur	Bhatgaon	Telgaon	1013	0.230	0.230	PVT
17	Surajpur	Bhatgaon	Telgaon	1014P	2.430	2.230	PVT
18	Surajpur	Bhatgaon	Telgaon	1016	0.040	0.040	PVT
19	Surajpur	Bhatgaon	Telgaon	1017	0.040	0.040	PVT
20	Surajpur	Bhatgaon	Telgaon	1026	0.460	0.460	PVT
21	Surajpur	Bhatgaon	Telgaon	1030	0.200	0.200	PVT
22	Surajpur	Bhatgaon	Telgaon	1032	0.140	0.140	PVT
23	Surajpur	Bhatgaon	Telgaon	1052P	0.250	0.245	PVT
24	Surajpur	Bhatgaon	Telgaon	1056	1.750	1.750	PVT
25	Surajpur	Bhatgaon	Telgaon	1057	0.080	0.080	PVT
26	Surajpur	Bhatgaon	Telgaon	1058	0.150	0.150	PVT
27	Surajpur	Bhatgaon	Telgaon	1059P	0.850	0.845	PVT
28	Surajpur	Bhatgaon	Telgaon	1060/2	0.120	0.120	PVT
29	Surajpur	Bhatgaon	Telgaon	1061P	0.060	0.055	PVT
30	Surajpur	Bhatgaon	Telgaon	1062	0.040	0.040	PVT
31	Surajpur	Bhatgaon	Telgaon	1079P	1.130	0.410	SECL/PVT
32	Surajpur	Bhatgaon	Telgaon	1080	0.100	0.100	PVT
33	Surajpur	Bhatgaon	Telgaon	1083	0.640	0.640	PVT
34	Surajpur	Bhatgaon	Telgaon	1114	0.640	0.640	PVT
35	Surajpur	Bhatgaon	Telgaon	1117	0.530	0.530	PVT
36	Surajpur	Bhatgaon	Telgaon	1128P	0.530	0.525	PVT
37	Surajpur	Bhatgaon	Telgaon	1130/2	0.880	0.880	PVT
38	Surajpur	Bhatgaon	Telgaon	1132	0.200	0.200	PVT
39	Surajpur	Bhatgaon	Telgaon	1134	0.080	0.080	PVT
40	Surajpur	Bhatgaon	Telgaon	1135	0.160	0.160	PVT
41	Surajpur	Bhatgaon	Telgaon	1136	0.520	0.520	PVT
42	Surajpur	Bhatgaon	Telgaon	1137/2	0.260	0.260	PVT
43	Surajpur	Bhatgaon	Telgaon	1139	0.030	0.030	SECL/PVT

तहसीलदार
भदगाव
जिला-सुरजपुर (उ.ग.)

Atky
P.C.N. 27

उपक्षेत्रीय प्रबंधक
SUB AREA MANAGER
भदगाव उपक्षेत्र

Handwritten signatures and stamps, including a blue circular stamp with text.

Landschedule_Tenancy Land_Telgaon Village_Bhatgaon UG Mine							
SL.No	District	Tehsil	Village	Khasra No	Total Area (Ha)	Area (Ha) in Mine Boundary	Type
44	Surajpur	Bhatgaon	Telgaon	1140P	0.520	0.500	PVT
45	Surajpur	Bhatgaon	Telgaon	1141P	0.490	0.190	SECL/PVT
46	Surajpur	Bhatgaon	Telgaon	1142P	0.270	0.020	SECL/PVT
47	Surajpur	Bhatgaon	Telgaon	1143	0.270	0.270	SECL/PVT
48	Surajpur	Bhatgaon	Telgaon	1144	0.270	0.270	SECL/PVT
49	Surajpur	Bhatgaon	Telgaon	1145	0.160	0.160	PVT
50	Surajpur	Bhatgaon	Telgaon	1146	0.440	0.440	PVT
51	Surajpur	Bhatgaon	Telgaon	1148P	0.640	0.620	PVT
52	Surajpur	Bhatgaon	Telgaon	1149	0.100	0.100	PVT
53	Surajpur	Bhatgaon	Telgaon	1150P	0.400	0.070	SECL/PVT
54	Surajpur	Bhatgaon	Telgaon	1156P	0.500	0.420	PVT
55	Surajpur	Bhatgaon	Telgaon	1163P	1.090	0.050	PVT
56	Surajpur	Bhatgaon	Telgaon	1283P	0.690	0.070	PVT
57	Surajpur	Bhatgaon	Telgaon	1284	0.380	0.380	PVT
58	Surajpur	Bhatgaon	Telgaon	1285P	0.270	0.160	PVT
59	Surajpur	Bhatgaon	Telgaon	1286P	0.260	0.020	PVT
60	Surajpur	Bhatgaon	Telgaon	1288P	0.410	0.370	PVT
61	Surajpur	Bhatgaon	Telgaon	1290	0.890	0.890	PVT
62	Surajpur	Bhatgaon	Telgaon	1291	0.200	0.200	PVT
63	Surajpur	Bhatgaon	Telgaon	1292	0.050	0.050	PVT
64	Surajpur	Bhatgaon	Telgaon	1293	0.280	0.280	PVT
65	Surajpur	Bhatgaon	Telgaon	1295	0.700	0.700	PVT
66	Surajpur	Bhatgaon	Telgaon	1296	0.740	0.740	PVT
67	Surajpur	Bhatgaon	Telgaon	1298/2	0.740	0.740	PVT
68	Surajpur	Bhatgaon	Telgaon	1299	0.120	0.120	PVT
69	Surajpur	Bhatgaon	Telgaon	1301	0.100	0.100	PVT
70	Surajpur	Bhatgaon	Telgaon	1302P	4.220	2.900	PVT
71	Surajpur	Bhatgaon	Telgaon	1303	0.270	0.270	PVT
72	Surajpur	Bhatgaon	Telgaon	1304	0.260	0.260	PVT
73	Surajpur	Bhatgaon	Telgaon	1305	0.050	0.050	PVT
74	Surajpur	Bhatgaon	Telgaon	1306	0.550	0.550	PVT
75	Surajpur	Bhatgaon	Telgaon	1307	0.490	0.490	PVT
76	Surajpur	Bhatgaon	Telgaon	1308P	0.380	0.100	PVT
77	Surajpur	Bhatgaon	Telgaon	1311P	0.240	0.030	PVT
Total Area						27.540	

तहसीलदार
भटगाँव
जिला-सुरजपुर (उ.ग.)

ARUN KHESS
P.C.N. 27
R.I.C. & Tehsil - Bhatgaon
Distt. Surajpur (C.G.)

उपक्षेत्रीय प्रबन्धक
SUB AREA MANAGER
भटगाँव उ.ग.

Sub Area Manager
Bhatgaon Sub Area

Page 2 of 2
Colliery Manager
Bhatgaon Colliery

26/9/25
Surveyor
Bhatgaon Colliery A

Colliery Manager
Bhatgaon Colliery

Landschedule_Govt. Land_Dugga Village_Bhatgaon UG Mine							
SL.No	District	Tehsil	Village	Khasra No	Total Area (Ha)	Area (Ha) In Mine Boundary	Type
1	Surajpur	Bhatgaon	Dugga	1	1.160	1.160	Govt.Land
2	Surajpur	Bhatgaon	Dugga	114	0.040	0.040	Govt.Land
3	Surajpur	Bhatgaon	Dugga	115	0.040	0.040	Govt.Land
4	Surajpur	Bhatgaon	Dugga	207	0.450	0.450	Govt.Land
5	Surajpur	Bhatgaon	Dugga	208	0.350	0.350	Govt.Land
6	Surajpur	Bhatgaon	Dugga	213	0.090	0.090	Govt.Land
7	Surajpur	Bhatgaon	Dugga	231	0.100	0.100	Govt.Land
8	Surajpur	Bhatgaon	Dugga	242	0.040	0.040	Govt.Land
9	Surajpur	Bhatgaon	Dugga	243	0.130	0.130	Govt.Land
10	Surajpur	Bhatgaon	Dugga	244	0.010	0.010	Govt.Land
11	Surajpur	Bhatgaon	Dugga	245	0.010	0.010	Govt.Land
12	Surajpur	Bhatgaon	Dugga	257	0.060	0.060	Govt.Land
13	Surajpur	Bhatgaon	Dugga	265	0.020	0.020	Govt.Land
14	Surajpur	Bhatgaon	Dugga	268	0.160	0.160	Govt.Land
15	Surajpur	Bhatgaon	Dugga	355	0.050	0.050	Govt.Land
16	Surajpur	Bhatgaon	Dugga	356	0.030	0.030	Govt.Land
17	Surajpur	Bhatgaon	Dugga	362	0.020	0.020	Govt.Land
18	Surajpur	Bhatgaon	Dugga	364	0.030	0.030	Govt.Land
19	Surajpur	Bhatgaon	Dugga	365	0.040	0.040	Govt.Land
20	Surajpur	Bhatgaon	Dugga	409	0.140	0.140	Govt.Land
21	Surajpur	Bhatgaon	Dugga	422	1.690	1.690	Govt.Land
22	Surajpur	Bhatgaon	Dugga	453	0.210	0.210	Govt.Land
23	Surajpur	Bhatgaon	Dugga	460	0.060	0.060	Govt.Land
24	Surajpur	Bhatgaon	Dugga	461	0.010	0.010	Govt.Land
25	Surajpur	Bhatgaon	Dugga	464	0.260	0.260	Govt.Land
26	Surajpur	Bhatgaon	Dugga	465	0.250	0.250	Govt.Land
27	Surajpur	Bhatgaon	Dugga	467	0.050	0.050	Govt.Land
28	Surajpur	Bhatgaon	Dugga	512	0.010	0.010	Govt.Land
29	Surajpur	Bhatgaon	Dugga	763	0.180	0.180	Govt.Land
30	Surajpur	Bhatgaon	Dugga	764	0.140	0.140	Govt.Land
31	Surajpur	Bhatgaon	Dugga	765	0.180	0.180	Govt.Land
32	Surajpur	Bhatgaon	Dugga	766	0.690	0.690	Govt.Land
33	Surajpur	Bhatgaon	Dugga	770	0.100	0.100	Govt.Land
34	Surajpur	Bhatgaon	Dugga	775	0.210	0.210	Govt.Land
35	Surajpur	Bhatgaon	Dugga	776	1.560	1.560	Govt.Land
36	Surajpur	Bhatgaon	Dugga	797	0.160	0.160	Govt.Land

सहायक निरीक्षक
सुरजपुर (उ.म.)

[Signature]
24.24

अपक्षेत्रीय प्रबंधक
SUB AREA MANAGER
भरमाल उपाखंड

[Signature]
[Signature]

Colliery Manager
Bhatgaon Colliery
Scanned with OKEN Scanner

2

Landschedule Govt. Land Dugga Village Bhatgaon UG Mine							
37	Surajpur	Bhatgaon	Dugga	799	1.060	1.060	Govt.Land
38	Surajpur	Bhatgaon	Dugga	820	0.060	0.060	Govt.Land
39	Surajpur	Bhatgaon	Dugga	821	0.100	0.100	Govt.Land
40	Surajpur	Bhatgaon	Dugga	822	0.180	0.180	Govt.Land
41	Surajpur	Bhatgaon	Dugga	823	0.070	0.070	Govt.Land
42	Surajpur	Bhatgaon	Dugga	828	0.030	0.030	Govt.Land
43	Surajpur	Bhatgaon	Dugga	829	0.120	0.120	Govt.Land
44	Surajpur	Bhatgaon	Dugga	830	0.130	0.130	Govt.Land
45	Surajpur	Bhatgaon	Dugga	831	0.040	0.040	Govt.Land
46	Surajpur	Bhatgaon	Dugga	832	0.020	0.020	Govt.Land
47	Surajpur	Bhatgaon	Dugga	833	0.260	0.260	Govt.Land
48	Surajpur	Bhatgaon	Dugga	834	0.040	0.040	Govt.Land
49	Surajpur	Bhatgaon	Dugga	835	0.080	0.080	Govt.Land
50	Surajpur	Bhatgaon	Dugga	836	0.120	0.120	Govt.Land
51	Surajpur	Bhatgaon	Dugga	844P	0.600	0.500	Govt.Land
52	Surajpur	Bhatgaon	Dugga	845	0.150	0.150	Govt.Land
53	Surajpur	Bhatgaon	Dugga	846	0.300	0.300	Govt.Land
54	Surajpur	Bhatgaon	Dugga	968	0.100	0.100	Govt.Land
55	Surajpur	Bhatgaon	Dugga	969	0.050	0.050	Govt.Land
Total Area						12.14	


 P.H.N.
 एन.व.ख.प्र.प.
 प.ह.न.
 रामि.भटगाव,तहसील भटगाव
 जिला-सुरजपुर(छ.ग.)


 Sub Area Manager
 Bhatgaon Sub Area


 26/9/25
 Colliery Manager
 Bhatgaon Colliery


 26/9/25
 Surveyor
 Bhatgaon Colliery


 तहसीलदार
 भटगाव
 जिला-सुरजपुर (छ.ग.)


 उपक्षेत्रीय प्रबंधक
 SUB AREA MANAGER
 भटगाव उपखंड


 Colliery Manager
 Bhatgaon Colliery

Landschedule_CJ & BJJ Land_Dugga Village_Bhatgaon UG Mine							
SL.No	District	Tehsil	Village	Khasra No	Total Area (Ha)	Area (Ha) In Mine Boundary	Type
1	Surajpur	Bhatgaon	Dugga	10	0.560	0.560	CJ
2	Surajpur	Bhatgaon	Dugga	38	0.120	0.120	CJ
3	Surajpur	Bhatgaon	Dugga	50	0.110	0.110	CJ
4	Surajpur	Bhatgaon	Dugga	70	0.070	0.070	CJ
5	Surajpur	Bhatgaon	Dugga	74	0.070	0.070	CJ
6	Surajpur	Bhatgaon	Dugga	75	0.180	0.180	CJ
7	Surajpur	Bhatgaon	Dugga	77	0.570	0.570	CJ
8	Surajpur	Bhatgaon	Dugga	81	0.740	0.740	CJ
9	Surajpur	Bhatgaon	Dugga	86	0.360	0.360	CJ
10	Surajpur	Bhatgaon	Dugga	87	0.250	0.250	CJ
11	Surajpur	Bhatgaon	Dugga	88	0.090	0.090	CJ
12	Surajpur	Bhatgaon	Dugga	96	0.080	0.080	CJ
13	Surajpur	Bhatgaon	Dugga	97	0.030	0.030	CJ
14	Surajpur	Bhatgaon	Dugga	98	0.040	0.040	CJ
15	Surajpur	Bhatgaon	Dugga	111	0.090	0.090	CJ
16	Surajpur	Bhatgaon	Dugga	164	0.030	0.030	CJ
17	Surajpur	Bhatgaon	Dugga	169	0.030	0.030	CJ
18	Surajpur	Bhatgaon	Dugga	170	0.070	0.070	CJ
19	Surajpur	Bhatgaon	Dugga	171	0.160	0.160	CJ
20	Surajpur	Bhatgaon	Dugga	172	0.020	0.020	CJ
21	Surajpur	Bhatgaon	Dugga	189	0.020	0.020	CJ
22	Surajpur	Bhatgaon	Dugga	191	0.040	0.040	CJ
23	Surajpur	Bhatgaon	Dugga	232	0.040	0.040	CJ
24	Surajpur	Bhatgaon	Dugga	233	0.030	0.030	CJ
25	Surajpur	Bhatgaon	Dugga	247	0.060	0.060	CJ
26	Surajpur	Bhatgaon	Dugga	248	1.300	1.300	CJ
27	Surajpur	Bhatgaon	Dugga	249	0.230	0.230	CJ
28	Surajpur	Bhatgaon	Dugga	250	0.040	0.040	CJ
29	Surajpur	Bhatgaon	Dugga	256	0.030	0.030	BJJ
30	Surajpur	Bhatgaon	Dugga	294	0.380	0.380	CJ
31	Surajpur	Bhatgaon	Dugga	295	1.600	1.600	CJ
32	Surajpur	Bhatgaon	Dugga	297	0.770	0.770	CJ
33	Surajpur	Bhatgaon	Dugga	299	0.250	0.250	CJ
34	Surajpur	Bhatgaon	Dugga	303	2.640	2.640	CJ
35	Surajpur	Bhatgaon	Dugga	304P	11.070	6.890	CJ
36	Surajpur	Bhatgaon	Dugga	305	0.420	0.420	CJ
37	Surajpur	Bhatgaon	Dugga	306	0.140	0.140	CJ
38	Surajpur	Bhatgaon	Dugga	307	1.440	1.440	CJ
39	Surajpur	Bhatgaon	Dugga	308	0.340	0.340	CJ
40	Surajpur	Bhatgaon	Dugga	309	0.550	0.550	CJ
41	Surajpur	Bhatgaon	Dugga	310	0.030	0.030	CJ
42	Surajpur	Bhatgaon	Dugga	390	0.010	0.010	CJ
43	Surajpur	Bhatgaon	Dugga	392	0.060	0.060	CJ

तहसीलदार
भटगांव
जिला-सूरजपुर (छ.ग.)

रामेश्वर
प.ह.नं. ५५.२६
राजि.भटगांव, तहसील भटगांव
जिला-सूरजपुर/छ.ग.)

अपक्षेत्रीय प्रबंधक
SUB AREA MANAGER
भटगांव उपखंड

Colliery Manager
Bhatgaon Colliery

Landschedule_CJ & BJ Land_Dugga Village_Bhatgaon UG Mine							
SL.No	District	Tehsil	Village	Khasra No	Total Area (Ha)	Area (Ha) In Mine Boundary	Type
						0.260	CJ
44	Surajpur	Bhatgaon	Dugga	404	0.260	0.060	CJ
45	Surajpur	Bhatgaon	Dugga	405	0.060	0.200	CJ
46	Surajpur	Bhatgaon	Dugga	406	0.200	0.200	CJ
47	Surajpur	Bhatgaon	Dugga	408	0.200	0.060	CJ
48	Surajpur	Bhatgaon	Dugga	423	0.060	0.070	CJ
49	Surajpur	Bhatgaon	Dugga	454	0.070	0.110	CJ
50	Surajpur	Bhatgaon	Dugga	455	0.110	0.050	CJ
51	Surajpur	Bhatgaon	Dugga	482	0.050	0.260	CJ
52	Surajpur	Bhatgaon	Dugga	516	0.260	0.180	CJ
53	Surajpur	Bhatgaon	Dugga	517	0.180	0.200	CJ
54	Surajpur	Bhatgaon	Dugga	556	0.200	0.460	CJ
55	Surajpur	Bhatgaon	Dugga	582	0.460	0.260	CJ
56	Surajpur	Bhatgaon	Dugga	589	0.260	0.430	CJ
57	Surajpur	Bhatgaon	Dugga	591	0.430	0.390	CJ
58	Surajpur	Bhatgaon	Dugga	592	0.390	0.180	CJ
59	Surajpur	Bhatgaon	Dugga	593	0.180	0.060	CJ
60	Surajpur	Bhatgaon	Dugga	595	0.060	0.030	CJ
61	Surajpur	Bhatgaon	Dugga	596	0.030	0.130	CJ
62	Surajpur	Bhatgaon	Dugga	602	0.130	1.530	CJ
63	Surajpur	Bhatgaon	Dugga	616	1.530	0.350	CJ
64	Surajpur	Bhatgaon	Dugga	624	0.350	0.090	CJ
65	Surajpur	Bhatgaon	Dugga	625	0.090	0.080	CJ
66	Surajpur	Bhatgaon	Dugga	626	0.080	0.460	CJ
67	Surajpur	Bhatgaon	Dugga	627	0.460	0.740	CJ
68	Surajpur	Bhatgaon	Dugga	628	0.740	0.440	CJ
69	Surajpur	Bhatgaon	Dugga	635	0.440	0.080	CJ
70	Surajpur	Bhatgaon	Dugga	637	0.080	0.300	CJ
71	Surajpur	Bhatgaon	Dugga	638	0.300	1.100	CJ
72	Surajpur	Bhatgaon	Dugga	639	1.100	0.060	CJ
73	Surajpur	Bhatgaon	Dugga	640	0.060	0.890	CJ
74	Surajpur	Bhatgaon	Dugga	641	0.890	1.980	CJ
75	Surajpur	Bhatgaon	Dugga	642	1.980	1.050	CJ
76	Surajpur	Bhatgaon	Dugga	643	1.050	0.060	CJ
77	Surajpur	Bhatgaon	Dugga	644	0.060	0.520	CJ
78	Surajpur	Bhatgaon	Dugga	651	0.520	0.110	CJ
79	Surajpur	Bhatgaon	Dugga	655	0.110	0.070	CJ
80	Surajpur	Bhatgaon	Dugga	660	0.070	0.010	CJ
81	Surajpur	Bhatgaon	Dugga	668	0.010	0.050	CJ
82	Surajpur	Bhatgaon	Dugga	687	0.050	0.050	CJ
83	Surajpur	Bhatgaon	Dugga	688	0.050	0.200	CJ
84	Surajpur	Bhatgaon	Dugga	693	0.200	0.080	CJ
85	Surajpur	Bhatgaon	Dugga	762	0.080	0.150	CJ
86	Surajpur	Bhatgaon	Dugga	798	0.150		CJ

तहसीलदार
भटगांव
जिला-सुरजपुर (उ.प्र.)

[Signature]
26/11/26

उपक्षेत्रीय प्रबंधक
SUB AREA MANAGER
भटगांव उपक्षेत्र

[Signature]
Colliery Manager
Bhatgaon Colliery

5

Landschedule_CJ & DJ Land_Dugga Village_Bhatgaon UG Mine							
SL.No	District	Tehsil	Village	Khasra No	Total Area (Ha)	Area (Ha) In Mine Boundary	Type
87	Surajpur	Bhatgaon	Dugga	800	0.500	0.500	CJ
88	Surajpur	Bhatgaon	Dugga	801P	11.940	3.980	CJ
89	Surajpur	Bhatgaon	Dugga	802P	14.100	10.834	CJ
90	Surajpur	Bhatgaon	Dugga	803	0.030	0.030	CJ
91	Surajpur	Bhatgaon	Dugga	804	0.120	0.120	CJ
92	Surajpur	Bhatgaon	Dugga	805	2.030	2.030	CJ
93	Surajpur	Bhatgaon	Dugga	806P	0.330	0.180	CJ
94	Surajpur	Bhatgaon	Dugga	807P	1.350	0.920	CJ
95	Surajpur	Bhatgaon	Dugga	810P	0.890	0.080	CJ
96	Surajpur	Bhatgaon	Dugga	811P	0.780	0.420	CJ
97	Surajpur	Bhatgaon	Dugga	812	0.420	0.420	CJ
98	Surajpur	Bhatgaon	Dugga	813	0.500	0.500	CJ
99	Surajpur	Bhatgaon	Dugga	814	0.420	0.420	CJ
100	Surajpur	Bhatgaon	Dugga	815	0.990	0.990	CJ
101	Surajpur	Bhatgaon	Dugga	816P	1.380	1.340	CJ
102	Surajpur	Bhatgaon	Dugga	819P	2.030	0.990	CJ
103	Surajpur	Bhatgaon	Dugga	824	0.670	0.670	CJ
104	Surajpur	Bhatgaon	Dugga	825	0.400	0.400	CJ
105	Surajpur	Bhatgaon	Dugga	826/1	1.080	1.080	CJ
106	Surajpur	Bhatgaon	Dugga	827	2.290	2.290	CJ
107	Surajpur	Bhatgaon	Dugga	838	0.050	0.050	CJ
108	Surajpur	Bhatgaon	Dugga	841P	6.740	6.700	CJ
109	Surajpur	Bhatgaon	Dugga	852	0.160	0.160	CJ
110	Surajpur	Bhatgaon	Dugga	853	0.980	0.980	CJ
111	Surajpur	Bhatgaon	Dugga	854	0.300	0.300	CJ
112	Surajpur	Bhatgaon	Dugga	855	0.200	0.200	CJ
113	Surajpur	Bhatgaon	Dugga	856	0.280	0.280	CJ
114	Surajpur	Bhatgaon	Dugga	857	0.220	0.220	CJ
115	Surajpur	Bhatgaon	Dugga	860	0.070	0.070	CJ
116	Surajpur	Bhatgaon	Dugga	866	0.380	0.380	CJ
117	Surajpur	Bhatgaon	Dugga	885	0.140	0.140	CJ
118	Surajpur	Bhatgaon	Dugga	898	0.420	0.420	CJ
119	Surajpur	Bhatgaon	Dugga	937	0.240	0.240	CJ
120	Surajpur	Bhatgaon	Dugga	942	0.550	0.550	CJ
121	Surajpur	Bhatgaon	Dugga	943	4.560	4.560	CJ
122	Surajpur	Bhatgaon	Dugga	948	1.370	1.370	CJ
123	Surajpur	Bhatgaon	Dugga	957	0.060	0.060	CJ
124	Surajpur	Bhatgaon	Dugga	965	0.010	0.010	CJ
125	Surajpur	Bhatgaon	Dugga	970	0.010	0.010	CJ
126	Surajpur	Bhatgaon	Dugga	979	0.930	0.930	CJ
127	Surajpur	Bhatgaon	Dugga	980	1.680	1.680	CJ
128	Surajpur	Bhatgaon	Dugga	1001P	2.250	1.570	CJ
129	Surajpur	Bhatgaon	Dugga	1045	0.380	0.380	CJ

तहसीलदार
भटगांव
जिला-सुरजपुर (छ.ग.)

PCY.26

अपेक्षित प्रमाणक
SUB AREA MANAGER
भटगांव उपक्षेत्र

Colliery Manager
Bhatgaon Colliery

Landschedule_CJ & BJ Land_Dugga Village_Bhatgaon UG Mine							
SL.No	District	Tehsil	Village	Khasra No	Total Area (Ha)	Area (Ha) In Mine Boundary	Type
130	Surajpur	Bhatgaon	Dugga	1046	0.480	0.480	CJ
131	Surajpur	Bhatgaon	Dugga	1048	0.040	0.040	CJ
132	Surajpur	Bhatgaon	Dugga	1053/1P	1.060	0.660	CJ
133	Surajpur	Bhatgaon	Dugga	1055P	0.550	0.330	CJ
134	Surajpur	Bhatgaon	Dugga	1056/1P	0.930	0.770	CJ
135	Surajpur	Bhatgaon	Dugga	1057P	0.100	0.040	CJ
136	Surajpur	Bhatgaon	Dugga	1059P	0.400	0.330	CJ
137	Surajpur	Bhatgaon	Dugga	1060P	1.340	0.400	CJ
138	Surajpur	Bhatgaon	Dugga	1062P	1.720	0.060	CJ
Total Area						87.574	

[Signature]
Sub Area Manager
Bhatgaon Sub Area

[Signature]
A.C. 26
एन.बखला
ए.ह.न.
तहसील भटगांव, जिला सुरजपुर (उ.प्र.)

[Signature]
26/9/25
Colliery Manager
Bhatgaon Colliery

[Signature]
26/9/25
Surveyor
Bhatgaon Colliery

[Signature]
तहसीलदार
भटगांव
जिला-सुरजपुर (उ.प्र.)

[Signature]
उपक्षेत्र प्रबंधक
SUB AREA MANAGER
भटगांव उपक्षेत्र

[Signature]
Colliery Manager
Bhatgaon Colliery

7

Landschedule_Tonancy Land_Dugga Village_Bhatgaon UG Mine							
SL.No	District	Tohall	Villago	Khasra No	Total Area (Ha)	Area (Ha) In Mine Boundary	Type
1	Surajpur	Bhatgaon	Dugga	2	0.230	0.230	PVT
2	Surajpur	Bhatgaon	Dugga	3	0.330	0.330	PVT
3	Surajpur	Bhatgaon	Dugga	4	0.430	0.430	PVT
4	Surajpur	Bhatgaon	Dugga	5/1	0.500	0.500	PVT
5	Surajpur	Bhatgaon	Dugga	5/2	0.840	0.840	PVT
6	Surajpur	Bhatgaon	Dugga	6	0.400	0.400	PVT
7	Surajpur	Bhatgaon	Dugga	7	0.400	0.400	PVT
8	Surajpur	Bhatgaon	Dugga	8	0.430	0.430	PVT
9	Surajpur	Bhatgaon	Dugga	9	0.470	0.470	PVT
10	Surajpur	Bhatgaon	Dugga	11/1	0.340	0.340	PVT
11	Surajpur	Bhatgaon	Dugga	11/2	0.200	0.200	PVT
12	Surajpur	Bhatgaon	Dugga	11/3	1.630	1.630	SECL/PVT
13	Surajpur	Bhatgaon	Dugga	12	0.050	0.050	PVT
14	Surajpur	Bhatgaon	Dugga	13	0.120	0.120	PVT
15	Surajpur	Bhatgaon	Dugga	14	0.030	0.030	PVT
16	Surajpur	Bhatgaon	Dugga	15	0.140	0.140	PVT
17	Surajpur	Bhatgaon	Dugga	16	0.790	0.790	SECL/PVT
18	Surajpur	Bhatgaon	Dugga	17	0.130	0.130	SECL/PVT
19	Surajpur	Bhatgaon	Dugga	18	0.200	0.200	SECL/PVT
20	Surajpur	Bhatgaon	Dugga	19	0.050	0.050	PVT
21	Surajpur	Bhatgaon	Dugga	20	0.050	0.050	PVT
22	Surajpur	Bhatgaon	Dugga	21	0.050	0.050	PVT
23	Surajpur	Bhatgaon	Dugga	22	0.050	0.050	PVT
24	Surajpur	Bhatgaon	Dugga	23	0.050	0.050	PVT
25	Surajpur	Bhatgaon	Dugga	24	0.050	0.050	PVT
26	Surajpur	Bhatgaon	Dugga	25	0.050	0.050	PVT
27	Surajpur	Bhatgaon	Dugga	26/1	0.110	0.110	PVT
28	Surajpur	Bhatgaon	Dugga	26/2	0.010	0.010	SECL/PVT
29	Surajpur	Bhatgaon	Dugga	27	0.040	0.040	PVT
30	Surajpur	Bhatgaon	Dugga	28	0.040	0.040	PVT
31	Surajpur	Bhatgaon	Dugga	29	0.050	0.050	PVT
32	Surajpur	Bhatgaon	Dugga	30	0.050	0.050	PVT
33	Surajpur	Bhatgaon	Dugga	31	0.050	0.050	PVT
34	Surajpur	Bhatgaon	Dugga	32	0.020	0.020	PVT
35	Surajpur	Bhatgaon	Dugga	33	0.440	0.440	PVT
36	Surajpur	Bhatgaon	Dugga	34/1	0.040	0.040	PVT
37	Surajpur	Bhatgaon	Dugga	34/2	0.080	0.080	PVT
38	Surajpur	Bhatgaon	Dugga	35	0.310	0.310	PVT
39	Surajpur	Bhatgaon	Dugga	36	0.440	0.440	PVT
40	Surajpur	Bhatgaon	Dugga	37/1	0.300	0.300	PVT
41	Surajpur	Bhatgaon	Dugga	37/2	0.210	0.210	PVT
42	Surajpur	Bhatgaon	Dugga	37/3	0.210	0.210	PVT
43	Surajpur	Bhatgaon	Dugga	37/4	0.320	0.320	PVT
44	Surajpur	Bhatgaon	Dugga	39/1	0.610	0.610	PVT
45	Surajpur	Bhatgaon	Dugga	39/2	0.210	0.210	PVT
46	Surajpur	Bhatgaon	Dugga	39/3	0.500	0.500	PVT

10
तहसीलदार
भटगांव
जिला-सुरजपुर (छ.ग.)

Handwritten signature/initials

उपक्षेत्रीय प्रबंधक
SUB AREA MANAGER
भटगांव उपक्षेत्र

Handwritten signatures

Colliery Manager
Bhatgaon Colliery

Landschedule_Tenancy Land_Dugga Village_Bhatgaon UG Mine							
SL.No	District	Tehsil	Village	Khasra No	Total Area (Ha)	Area (Ha) In Mine Boundary	Type
47	Surajpur	Bhatgaon	Dugga	40	0.010	0.010	PVT
48	Surajpur	Bhatgaon	Dugga	41	0.550	0.550	PVT
49	Surajpur	Bhatgaon	Dugga	42/1	0.490	0.490	PVT
50	Surajpur	Bhatgaon	Dugga	42/2	0.050	0.050	PVT
51	Surajpur	Bhatgaon	Dugga	42/3	0.300	0.300	SECL/PVT
52	Surajpur	Bhatgaon	Dugga	42/4	0.050	0.050	PVT
53	Surajpur	Bhatgaon	Dugga	42/5	0.050	0.050	PVT
54	Surajpur	Bhatgaon	Dugga	42/6	0.050	0.050	PVT
55	Surajpur	Bhatgaon	Dugga	43	0.810	0.810	PVT
56	Surajpur	Bhatgaon	Dugga	44	0.040	0.040	PVT
57	Surajpur	Bhatgaon	Dugga	45	0.040	0.040	PVT
58	Surajpur	Bhatgaon	Dugga	46	0.040	0.040	PVT
59	Surajpur	Bhatgaon	Dugga	47	0.040	0.040	PVT
60	Surajpur	Bhatgaon	Dugga	48	0.100	0.100	PVT
61	Surajpur	Bhatgaon	Dugga	49	0.110	0.110	PVT
62	Surajpur	Bhatgaon	Dugga	51	0.040	0.040	PVT
63	Surajpur	Bhatgaon	Dugga	52	0.040	0.040	PVT
64	Surajpur	Bhatgaon	Dugga	53	0.050	0.050	PVT
65	Surajpur	Bhatgaon	Dugga	54	0.220	0.220	PVT
66	Surajpur	Bhatgaon	Dugga	55	0.020	0.020	PVT
67	Surajpur	Bhatgaon	Dugga	56	0.050	0.050	PVT
68	Surajpur	Bhatgaon	Dugga	57	0.040	0.040	PVT
69	Surajpur	Bhatgaon	Dugga	58	0.040	0.040	PVT
70	Surajpur	Bhatgaon	Dugga	59	0.040	0.040	PVT
71	Surajpur	Bhatgaon	Dugga	60	0.050	0.050	PVT
72	Surajpur	Bhatgaon	Dugga	61	0.050	0.050	PVT
73	Surajpur	Bhatgaon	Dugga	62	0.050	0.050	PVT
74	Surajpur	Bhatgaon	Dugga	63	0.040	0.040	PVT
75	Surajpur	Bhatgaon	Dugga	64	0.040	0.040	PVT
76	Surajpur	Bhatgaon	Dugga	65	0.050	0.050	PVT
77	Surajpur	Bhatgaon	Dugga	66	0.040	0.040	PVT
78	Surajpur	Bhatgaon	Dugga	67	0.050	0.050	PVT
79	Surajpur	Bhatgaon	Dugga	68	0.040	0.040	PVT
80	Surajpur	Bhatgaon	Dugga	69	0.050	0.050	PVT
81	Surajpur	Bhatgaon	Dugga	71	0.040	0.040	PVT
82	Surajpur	Bhatgaon	Dugga	72	0.050	0.050	PVT
83	Surajpur	Bhatgaon	Dugga	73	0.020	0.020	PVT
84	Surajpur	Bhatgaon	Dugga	76	0.020	0.020	PVT
85	Surajpur	Bhatgaon	Dugga	78/1	0.080	0.080	PVT
86	Surajpur	Bhatgaon	Dugga	78/2	0.020	0.020	SECL/PVT
87	Surajpur	Bhatgaon	Dugga	79/1	0.080	0.080	PVT
88	Surajpur	Bhatgaon	Dugga	79/2	0.090	0.090	SECL/PVT
89	Surajpur	Bhatgaon	Dugga	80	0.170	0.170	SECL/PVT
90	Surajpur	Bhatgaon	Dugga	82	0.200	0.200	SECL/PVT
91	Surajpur	Bhatgaon	Dugga	83	0.040	0.040	SECL/PVT
92	Surajpur	Bhatgaon	Dugga	84	0.040	0.040	PVT

तहसीलदार
भटगांव
जिला-सुरजपुर (छ.प्र.)

P. Ch. 22

अपक्षेत्रीय प्रबंधक
SUB AREA MANAGER
भटगांव उपक्षेत्र

Colliery Manager
Bhatgaon Colliery

9

Landschedule_Tenancy Land_Dugga Village_Bhatgaon UG Mine							
SL.No	District	Tehsil	Village	Khasra No	Total Area (Ha)	Area (Ha) in Mine Boundary	Type
93	Surajpur	Bhatgaon	Dugga	85	0.050	0.050	PVT
94	Surajpur	Bhatgaon	Dugga	89/1	1.230	1.230	SECL/PVT
95	Surajpur	Bhatgaon	Dugga	89/2	0.200	0.200	PVT
96	Surajpur	Bhatgaon	Dugga	89/3	0.310	0.310	PVT
97	Surajpur	Bhatgaon	Dugga	89/4	0.400	0.400	PVT
98	Surajpur	Bhatgaon	Dugga	89/5	0.200	0.200	PVT
99	Surajpur	Bhatgaon	Dugga	89/6	0.160	0.160	PVT
100	Surajpur	Bhatgaon	Dugga	89/7	0.500	0.500	PVT
101	Surajpur	Bhatgaon	Dugga	89/8	0.410	0.410	PVT
102	Surajpur	Bhatgaon	Dugga	89/9	0.400	0.400	PVT
103	Surajpur	Bhatgaon	Dugga	89/10	0.240	0.240	PVT
104	Surajpur	Bhatgaon	Dugga	89/11	0.100	0.100	PVT
105	Surajpur	Bhatgaon	Dugga	90	0.100	0.100	PVT
106	Surajpur	Bhatgaon	Dugga	91	0.100	0.100	PVT
107	Surajpur	Bhatgaon	Dugga	92	0.100	0.100	PVT
108	Surajpur	Bhatgaon	Dugga	93	0.120	0.120	PVT
109	Surajpur	Bhatgaon	Dugga	94/1	0.260	0.260	SECL/PVT
110	Surajpur	Bhatgaon	Dugga	94/2	0.370	0.370	SECL/PVT
111	Surajpur	Bhatgaon	Dugga	94/3	0.040	0.040	PVT
112	Surajpur	Bhatgaon	Dugga	95	0.120	0.120	PVT
113	Surajpur	Bhatgaon	Dugga	99	0.040	0.040	PVT
114	Surajpur	Bhatgaon	Dugga	100	0.130	0.130	PVT
115	Surajpur	Bhatgaon	Dugga	101/1	0.100	0.100	PVT
116	Surajpur	Bhatgaon	Dugga	101/2	0.100	0.100	PVT
117	Surajpur	Bhatgaon	Dugga	102	0.080	0.080	PVT
118	Surajpur	Bhatgaon	Dugga	103	0.040	0.040	PVT
119	Surajpur	Bhatgaon	Dugga	104	0.170	0.170	PVT
120	Surajpur	Bhatgaon	Dugga	105	0.120	0.120	PVT
121	Surajpur	Bhatgaon	Dugga	106	0.040	0.040	PVT
122	Surajpur	Bhatgaon	Dugga	107/1	0.280	0.280	PVT
123	Surajpur	Bhatgaon	Dugga	107/2	0.020	0.020	PVT
124	Surajpur	Bhatgaon	Dugga	108	0.260	0.260	PVT
125	Surajpur	Bhatgaon	Dugga	109/1	0.430	0.430	PVT
126	Surajpur	Bhatgaon	Dugga	109/2	0.430	0.430	PVT
127	Surajpur	Bhatgaon	Dugga	110	0.170	0.170	PVT
128	Surajpur	Bhatgaon	Dugga	112	0.190	0.190	PVT
129	Surajpur	Bhatgaon	Dugga	113	0.330	0.330	PVT
130	Surajpur	Bhatgaon	Dugga	116	0.390	0.390	PVT
131	Surajpur	Bhatgaon	Dugga	117/1	0.460	0.460	PVT
132	Surajpur	Bhatgaon	Dugga	117/2	0.460	0.460	PVT
133	Surajpur	Bhatgaon	Dugga	117/3	0.470	0.470	PVT
134	Surajpur	Bhatgaon	Dugga	118/1	0.140	0.140	PVT
135	Surajpur	Bhatgaon	Dugga	118/2	0.070	0.070	PVT
136	Surajpur	Bhatgaon	Dugga	118/3	0.400	0.400	PVT
137	Surajpur	Bhatgaon	Dugga	119	0.140	0.140	PVT
138	Surajpur	Bhatgaon	Dugga	120	0.100	0.100	PVT

तहसीलदार
भटगांव
जिला-सुरजपुर (छ.ग.)

[Signature]
P428

इपक्षेत्रीय प्रबंधक
SUB AREA MANAGER
भटगांव उपखंड

[Signature]
[Signature]

Colliery Manager
Bhatgaon Colliery

Landschedule_Tenancy Land_Dugga Village_Bhatgaon UG Mine							
SL.No	District	Tehsil	Village	Khasra No	Total Area (Ha)	Area (Ha) in Mine Boundary	Type
139	Surajpur	Bhatgaon	Dugga	121	0.140	0.140	PVT
140	Surajpur	Bhatgaon	Dugga	122	0.120	0.120	PVT
141	Surajpur	Bhatgaon	Dugga	123	0.080	0.080	PVT
142	Surajpur	Bhatgaon	Dugga	124	0.040	0.040	PVT
143	Surajpur	Bhatgaon	Dugga	125	0.050	0.050	PVT
144	Surajpur	Bhatgaon	Dugga	126	0.080	0.080	PVT
145	Surajpur	Bhatgaon	Dugga	127	0.050	0.050	PVT
146	Surajpur	Bhatgaon	Dugga	128	0.040	0.040	PVT
147	Surajpur	Bhatgaon	Dugga	129	0.090	0.090	PVT
148	Surajpur	Bhatgaon	Dugga	130	0.200	0.200	PVT
149	Surajpur	Bhatgaon	Dugga	131	0.140	0.140	PVT
150	Surajpur	Bhatgaon	Dugga	132	0.080	0.080	PVT
151	Surajpur	Bhatgaon	Dugga	133	0.060	0.060	PVT
152	Surajpur	Bhatgaon	Dugga	134	0.060	0.060	PVT
153	Surajpur	Bhatgaon	Dugga	135	0.060	0.060	PVT
154	Surajpur	Bhatgaon	Dugga	136	0.240	0.240	PVT
155	Surajpur	Bhatgaon	Dugga	137/1	0.050	0.050	PVT
156	Surajpur	Bhatgaon	Dugga	137/2	0.080	0.080	SECL/PVT
157	Surajpur	Bhatgaon	Dugga	138/1	0.270	0.270	PVT
158	Surajpur	Bhatgaon	Dugga	138/2	0.120	0.120	SECL/PVT
159	Surajpur	Bhatgaon	Dugga	139	0.040	0.040	PVT
160	Surajpur	Bhatgaon	Dugga	140	0.070	0.070	PVT
161	Surajpur	Bhatgaon	Dugga	141	0.100	0.100	PVT
162	Surajpur	Bhatgaon	Dugga	142/1	0.100	0.100	SECL/PVT
163	Surajpur	Bhatgaon	Dugga	142/2	0.060	0.060	PVT
164	Surajpur	Bhatgaon	Dugga	143/1	0.070	0.070	SECL/PVT
165	Surajpur	Bhatgaon	Dugga	143/2	0.020	0.020	PVT
166	Surajpur	Bhatgaon	Dugga	144/1	0.120	0.120	SECL/PVT
167	Surajpur	Bhatgaon	Dugga	144/2	0.250	0.250	PVT
168	Surajpur	Bhatgaon	Dugga	145	0.060	0.060	PVT
169	Surajpur	Bhatgaon	Dugga	146	0.450	0.450	PVT
170	Surajpur	Bhatgaon	Dugga	147	0.180	0.180	SECL/PVT
171	Surajpur	Bhatgaon	Dugga	148	0.120	0.120	PVT
172	Surajpur	Bhatgaon	Dugga	149	0.210	0.210	PVT
173	Surajpur	Bhatgaon	Dugga	150	0.660	0.660	SECL/PVT
174	Surajpur	Bhatgaon	Dugga	151	0.140	0.140	PVT
175	Surajpur	Bhatgaon	Dugga	152	0.200	0.200	PVT
176	Surajpur	Bhatgaon	Dugga	153	0.240	0.240	PVT
177	Surajpur	Bhatgaon	Dugga	154	0.170	0.170	PVT
178	Surajpur	Bhatgaon	Dugga	155	0.160	0.160	PVT
179	Surajpur	Bhatgaon	Dugga	156	0.050	0.050	PVT
180	Surajpur	Bhatgaon	Dugga	157	0.090	0.090	PVT
181	Surajpur	Bhatgaon	Dugga	158	0.080	0.080	PVT
182	Surajpur	Bhatgaon	Dugga	159	0.290	0.290	PVT
183	Surajpur	Bhatgaon	Dugga	160	0.090	0.090	PVT
184	Surajpur	Bhatgaon	Dugga	161	0.450	0.450	PVT

तहसीलदार
भटगांव
जिला-सरजपर (छ.ग.)

इपलेजीय प्रबंधक
SUB AREA MANAGER
भटगांव उधमपुर

Colliery Manager
Bhatgaon Colliery

Landschedule_Tenancy Land_Dugga Village_Bhatgaon UG Mine							
SL.No	District	Tehsil	Village	Khasra No	Total Area (Ha)	Area (Ha) In Mine Boundary	Type
185	Surajpur	Bhatgaon	Dugga	162/1	0.300	0.300	PVT
186	Surajpur	Bhatgaon	Dugga	162/2	0.340	0.340	PVT
187	Surajpur	Bhatgaon	Dugga	163	0.100	0.100	PVT
188	Surajpur	Bhatgaon	Dugga	165	0.080	0.080	PVT
189	Surajpur	Bhatgaon	Dugga	166	0.130	0.130	PVT
190	Surajpur	Bhatgaon	Dugga	167	0.120	0.120	PVT
191	Surajpur	Bhatgaon	Dugga	168	0.090	0.090	PVT
192	Surajpur	Bhatgaon	Dugga	173	0.630	0.630	PVT
193	Surajpur	Bhatgaon	Dugga	174	0.130	0.130	PVT
194	Surajpur	Bhatgaon	Dugga	175	0.250	0.250	PVT
195	Surajpur	Bhatgaon	Dugga	176	0.090	0.090	PVT
196	Surajpur	Bhatgaon	Dugga	177	0.190	0.190	PVT
197	Surajpur	Bhatgaon	Dugga	178	0.100	0.100	PVT
198	Surajpur	Bhatgaon	Dugga	179	0.120	0.120	PVT
199	Surajpur	Bhatgaon	Dugga	180	0.250	0.250	PVT
200	Surajpur	Bhatgaon	Dugga	181/1	0.200	0.200	PVT
201	Surajpur	Bhatgaon	Dugga	181/2	0.450	0.450	PVT
202	Surajpur	Bhatgaon	Dugga	181/3	0.410	0.410	PVT
203	Surajpur	Bhatgaon	Dugga	181/4	0.450	0.450	PVT
204	Surajpur	Bhatgaon	Dugga	182	0.200	0.200	PVT
205	Surajpur	Bhatgaon	Dugga	183	0.070	0.070	PVT
206	Surajpur	Bhatgaon	Dugga	184	0.040	0.040	PVT
207	Surajpur	Bhatgaon	Dugga	185	0.140	0.140	PVT
208	Surajpur	Bhatgaon	Dugga	186	0.310	0.310	PVT
209	Surajpur	Bhatgaon	Dugga	187	0.420	0.420	PVT
210	Surajpur	Bhatgaon	Dugga	188	0.330	0.330	PVT
211	Surajpur	Bhatgaon	Dugga	190/1	0.420	0.420	PVT
212	Surajpur	Bhatgaon	Dugga	190/2	0.190	0.190	PVT
213	Surajpur	Bhatgaon	Dugga	192	0.410	0.410	PVT
214	Surajpur	Bhatgaon	Dugga	193	0.390	0.390	PVT
215	Surajpur	Bhatgaon	Dugga	194	0.410	0.410	PVT
216	Surajpur	Bhatgaon	Dugga	195	0.410	0.410	PVT
217	Surajpur	Bhatgaon	Dugga	196/1	0.260	0.260	PVT
218	Surajpur	Bhatgaon	Dugga	196/2	0.120	0.120	PVT
219	Surajpur	Bhatgaon	Dugga	197	0.060	0.060	PVT
220	Surajpur	Bhatgaon	Dugga	198	0.020	0.020	PVT
221	Surajpur	Bhatgaon	Dugga	199	0.030	0.030	PVT
222	Surajpur	Bhatgaon	Dugga	200	0.020	0.020	PVT
223	Surajpur	Bhatgaon	Dugga	201	0.020	0.020	PVT
224	Surajpur	Bhatgaon	Dugga	202	0.140	0.140	PVT
225	Surajpur	Bhatgaon	Dugga	203	0.170	0.170	PVT
226	Surajpur	Bhatgaon	Dugga	204	0.170	0.170	PVT
227	Surajpur	Bhatgaon	Dugga	205	0.970	0.970	PVT
228	Surajpur	Bhatgaon	Dugga	206/1	1.260	1.260	PVT
229	Surajpur	Bhatgaon	Dugga	206/2	0.300	0.300	PVT
230	Surajpur	Bhatgaon	Dugga	209	0.170	0.170	PVT

सहस्री मंदार
भटगांव
जिला-सुरजपुर (छ.ग.)

Page 5 of 22

अपेक्षीय प्रबंधक
SUB AREA MANAGER
भटगांव उपखण्ड

Colliery Manager
Bhatgaon Colliery

Scanned with OKEN Scanner

Landschedule Tenancy Land Dugga Village Bhatgaon UG Mine							
SL.No	District	Tohall	Village	Khasra No	Total Area (Ha)	Area (Ha) In Mine Boundary	Type
231	Surajpur	Bhatgaon	Dugga	210	0.060	0.060	PVT
232	Surajpur	Bhatgaon	Dugga	211	0.040	0.040	PVT
233	Surajpur	Bhatgaon	Dugga	212	0.090	0.090	PVT
234	Surajpur	Bhatgaon	Dugga	214	0.140	0.140	PVT
235	Surajpur	Bhatgaon	Dugga	215	0.040	0.040	PVT
236	Surajpur	Bhatgaon	Dugga	216	0.050	0.050	PVT
237	Surajpur	Bhatgaon	Dugga	217	0.100	0.100	PVT
238	Surajpur	Bhatgaon	Dugga	218	0.060	0.060	PVT
239	Surajpur	Bhatgaon	Dugga	219	0.220	0.220	PVT
240	Surajpur	Bhatgaon	Dugga	220	1.860	1.860	PVT
241	Surajpur	Bhatgaon	Dugga	221	0.020	0.020	PVT
242	Surajpur	Bhatgaon	Dugga	222	0.030	0.030	PVT
243	Surajpur	Bhatgaon	Dugga	223	0.650	0.650	PVT
244	Surajpur	Bhatgaon	Dugga	224	0.090	0.090	PVT
245	Surajpur	Bhatgaon	Dugga	225	0.050	0.050	PVT
246	Surajpur	Bhatgaon	Dugga	226	0.100	0.100	PVT
247	Surajpur	Bhatgaon	Dugga	227	0.050	0.050	PVT
248	Surajpur	Bhatgaon	Dugga	228/1	0.400	0.400	PVT
249	Surajpur	Bhatgaon	Dugga	228/2	0.090	0.090	SECL/PVT
250	Surajpur	Bhatgaon	Dugga	229	0.060	0.060	SECL/PVT
251	Surajpur	Bhatgaon	Dugga	230	0.150	0.150	SECL/PVT
252	Surajpur	Bhatgaon	Dugga	234	0.190	0.190	PVT
253	Surajpur	Bhatgaon	Dugga	235	0.150	0.150	PVT
254	Surajpur	Bhatgaon	Dugga	236	0.120	0.120	PVT
255	Surajpur	Bhatgaon	Dugga	237	0.200	0.200	PVT
256	Surajpur	Bhatgaon	Dugga	238	0.030	0.030	SECL/PVT
257	Surajpur	Bhatgaon	Dugga	239	0.060	0.060	SECL/PVT
258	Surajpur	Bhatgaon	Dugga	240	0.030	0.030	SECL/PVT
259	Surajpur	Bhatgaon	Dugga	241	0.340	0.340	PVT
260	Surajpur	Bhatgaon	Dugga	246	0.060	0.060	PVT
261	Surajpur	Bhatgaon	Dugga	251	0.080	0.080	PVT
262	Surajpur	Bhatgaon	Dugga	252	0.200	0.200	PVT
263	Surajpur	Bhatgaon	Dugga	253	0.150	0.150	PVT
264	Surajpur	Bhatgaon	Dugga	254	0.260	0.260	PVT
265	Surajpur	Bhatgaon	Dugga	255	0.310	0.310	PVT
266	Surajpur	Bhatgaon	Dugga	258/1	0.070	0.070	PVT
267	Surajpur	Bhatgaon	Dugga	258/2	0.100	0.100	PVT
268	Surajpur	Bhatgaon	Dugga	259	0.010	0.010	PVT
269	Surajpur	Bhatgaon	Dugga	260	0.170	0.170	PVT
270	Surajpur	Bhatgaon	Dugga	261	0.100	0.100	PVT
271	Surajpur	Bhatgaon	Dugga	262	0.120	0.120	PVT
272	Surajpur	Bhatgaon	Dugga	263/1	0.130	0.130	PVT
273	Surajpur	Bhatgaon	Dugga	263/2	0.250	0.250	PVT
274	Surajpur	Bhatgaon	Dugga	264	0.070	0.070	PVT
275	Surajpur	Bhatgaon	Dugga	266/1	0.010	0.010	PVT
276	Surajpur	Bhatgaon	Dugga	266/2	0.020	0.020	PVT

तहसीलदार
भटगांव
जिला-सुरजपुर (छ.ग.)

[Signature]
PCH-26

अपक्षीय प्रबन्धक
SUB AREA MANAGER
भटगांव उपखण्ड

[Signature]
Colliery Manager
Bhatgaon Colliery

Landschedule_Tenancy Land_Dugga Village_Bhatgaon UG Mine							
SL.No	District	Tehsil	Village	Khasra No	Total Area (Ha)	Area (Ha) in Mine Boundary	Type
277	Surajpur	Bhatgaon	Dugga	267	0.150	0.150	PVT
278	Surajpur	Bhatgaon	Dugga	269	0.120	0.120	PVT
279	Surajpur	Bhatgaon	Dugga	270	0.140	0.140	PVT
280	Surajpur	Bhatgaon	Dugga	271	0.180	0.180	PVT
281	Surajpur	Bhatgaon	Dugga	272	0.070	0.070	PVT
282	Surajpur	Bhatgaon	Dugga	273	0.100	0.100	PVT
283	Surajpur	Bhatgaon	Dugga	274	0.040	0.040	PVT
284	Surajpur	Bhatgaon	Dugga	275	0.040	0.040	PVT
285	Surajpur	Bhatgaon	Dugga	276	0.030	0.030	PVT
286	Surajpur	Bhatgaon	Dugga	277	0.010	0.010	PVT
286	Surajpur	Bhatgaon	Dugga	277	0.010	0.010	SECL/PVT
287	Surajpur	Bhatgaon	Dugga	278	0.130	0.130	SECL/PVT
287	Surajpur	Bhatgaon	Dugga	278	0.130	0.130	SECL/PVT
288	Surajpur	Bhatgaon	Dugga	279	0.220	0.220	SECL/PVT
288	Surajpur	Bhatgaon	Dugga	279	0.220	0.220	PVT
289	Surajpur	Bhatgaon	Dugga	280	0.240	0.240	PVT
289	Surajpur	Bhatgaon	Dugga	280	0.240	0.240	PVT
290	Surajpur	Bhatgaon	Dugga	281	0.090	0.090	PVT
290	Surajpur	Bhatgaon	Dugga	281	0.090	0.090	SECL/PVT
291	Surajpur	Bhatgaon	Dugga	282	0.060	0.060	SECL/PVT
291	Surajpur	Bhatgaon	Dugga	282	0.060	0.060	SECL/PVT
292	Surajpur	Bhatgaon	Dugga	283	0.080	0.080	SECL/PVT
292	Surajpur	Bhatgaon	Dugga	283	0.080	0.080	PVT
293	Surajpur	Bhatgaon	Dugga	284	0.120	0.120	PVT
293	Surajpur	Bhatgaon	Dugga	284	0.120	0.120	SECL/PVT
294	Surajpur	Bhatgaon	Dugga	285	0.850	0.850	SECL/PVT
294	Surajpur	Bhatgaon	Dugga	285	0.850	0.850	SECL/PVT
295	Surajpur	Bhatgaon	Dugga	286	1.880	1.880	SECL/PVT
295	Surajpur	Bhatgaon	Dugga	286	1.880	1.880	SECL/PVT
296	Surajpur	Bhatgaon	Dugga	287	0.200	0.200	SECL/PVT
296	Surajpur	Bhatgaon	Dugga	287	0.200	0.200	SECL/PVT
297	Surajpur	Bhatgaon	Dugga	288	0.050	0.050	SECL/PVT
297	Surajpur	Bhatgaon	Dugga	288	0.050	0.050	PVT
298	Surajpur	Bhatgaon	Dugga	289	0.200	0.200	PVT
298	Surajpur	Bhatgaon	Dugga	289	0.200	0.200	PVT
299	Surajpur	Bhatgaon	Dugga	290	0.150	0.150	PVT
299	Surajpur	Bhatgaon	Dugga	290	0.150	0.150	SECL/PVT
300	Surajpur	Bhatgaon	Dugga	291	0.060	0.060	SECL/PVT
300	Surajpur	Bhatgaon	Dugga	291	0.060	0.060	PVT
301	Surajpur	Bhatgaon	Dugga	292	0.110	0.110	PVT
301	Surajpur	Bhatgaon	Dugga	292	0.110	0.110	PVT
302	Surajpur	Bhatgaon	Dugga	293	0.110	0.110	PVT
302	Surajpur	Bhatgaon	Dugga	293	0.110	0.110	SECL/PVT
303	Surajpur	Bhatgaon	Dugga	296	0.310	0.310	SECL/PVT
303	Surajpur	Bhatgaon	Dugga	296	0.310	0.310	SECL/PVT
304	Surajpur	Bhatgaon	Dugga	298	16.170	16.170	SECL/PVT
304	Surajpur	Bhatgaon	Dugga	298	16.170	16.170	PVT
305	Surajpur	Bhatgaon	Dugga	300	0.140	0.140	PVT
305	Surajpur	Bhatgaon	Dugga	300	0.140	0.140	SECL/PVT
306	Surajpur	Bhatgaon	Dugga	301	0.280	0.280	SECL/PVT
306	Surajpur	Bhatgaon	Dugga	301	0.280	0.280	SECL/PVT
307	Surajpur	Bhatgaon	Dugga	302	4.820	4.820	SECL/PVT
307	Surajpur	Bhatgaon	Dugga	302	4.820	4.820	PVT
308	Surajpur	Bhatgaon	Dugga	311	0.400	0.400	PVT
308	Surajpur	Bhatgaon	Dugga	311	0.400	0.400	SECL/PVT
309	Surajpur	Bhatgaon	Dugga	312	0.430	0.430	SECL/PVT
309	Surajpur	Bhatgaon	Dugga	312	0.430	0.430	SECL/PVT
310	Surajpur	Bhatgaon	Dugga	313	0.400	0.400	SECL/PVT
310	Surajpur	Bhatgaon	Dugga	313	0.400	0.400	SECL/PVT
311	Surajpur	Bhatgaon	Dugga	314	0.040	0.040	SECL/PVT
311	Surajpur	Bhatgaon	Dugga	314	0.040	0.040	SECL/PVT
312	Surajpur	Bhatgaon	Dugga	315	0.040	0.040	SECL/PVT
312	Surajpur	Bhatgaon	Dugga	315	0.040	0.040	SECL/PVT
313	Surajpur	Bhatgaon	Dugga	316	0.020	0.020	SECL/PVT
313	Surajpur	Bhatgaon	Dugga	316	0.020	0.020	SECL/PVT
314	Surajpur	Bhatgaon	Dugga	317	0.150	0.150	SECL/PVT
314	Surajpur	Bhatgaon	Dugga	317	0.150	0.150	SECL/PVT
315	Surajpur	Bhatgaon	Dugga	318	0.130	0.130	SECL/PVT
315	Surajpur	Bhatgaon	Dugga	318	0.130	0.130	PVT
316	Surajpur	Bhatgaon	Dugga	319	0.100	0.100	PVT
316	Surajpur	Bhatgaon	Dugga	319	0.100	0.100	PVT
317	Surajpur	Bhatgaon	Dugga	320	0.120	0.120	PVT
317	Surajpur	Bhatgaon	Dugga	320	0.120	0.120	PVT
318	Surajpur	Bhatgaon	Dugga	321	0.090	0.090	PVT
318	Surajpur	Bhatgaon	Dugga	321	0.090	0.090	SECL/PVT
319	Surajpur	Bhatgaon	Dugga	322	0.150	0.150	SECL/PVT
319	Surajpur	Bhatgaon	Dugga	322	0.150	0.150	SECL/PVT
320	Surajpur	Bhatgaon	Dugga	323	0.040	0.040	SECL/PVT
320	Surajpur	Bhatgaon	Dugga	323	0.040	0.040	SECL/PVT
321	Surajpur	Bhatgaon	Dugga	324	0.140	0.140	SECL/PVT
321	Surajpur	Bhatgaon	Dugga	324	0.140	0.140	SECL/PVT
322	Surajpur	Bhatgaon	Dugga	325	0.160	0.160	SECL/PVT
322	Surajpur	Bhatgaon	Dugga	325	0.160	0.160	SECL/PVT

तहसीलदार
भटगाव
जिला-सूरजपुर (छ.ग.)

[Signature]
P. Chitrag

उपक्षेत्रीय प्रबंधक
SUB AREA MANAGER
भटगाव उपक्षेत्र

[Signature]
Colliery Manager
Bhatgaon Colliery

Landschedule_Tenancy Land_Dugga Village_Bhatgaon UG Mine							
SL.No	District	Tehsil	Village	Khasra No	Total Area (Ha)	Area (Ha) In Mine Boundary	Type
323	Surajpur	Bhatgaon	Dugga	326	0.030	0.030	SECL/PVT
324	Surajpur	Bhatgaon	Dugga	327	0.030	0.030	SECL/PVT
325	Surajpur	Bhatgaon	Dugga	328	1.210	1.210	SECL/PVT
326	Surajpur	Bhatgaon	Dugga	329	0.060	0.060	PVT
327	Surajpur	Bhatgaon	Dugga	330	0.090	0.090	SECL/PVT
328	Surajpur	Bhatgaon	Dugga	331	0.210	0.210	SECL/PVT
329	Surajpur	Bhatgaon	Dugga	332	0.090	0.090	PVT
330	Surajpur	Bhatgaon	Dugga	333/1	0.070	0.070	PVT
331	Surajpur	Bhatgaon	Dugga	333/2	1.970	1.970	SECL/PVT
332	Surajpur	Bhatgaon	Dugga	334	0.040	0.040	PVT
333	Surajpur	Bhatgaon	Dugga	335	0.070	0.070	PVT
334	Surajpur	Bhatgaon	Dugga	336	0.070	0.070	PVT
335	Surajpur	Bhatgaon	Dugga	337	0.010	0.010	PVT
336	Surajpur	Bhatgaon	Dugga	338	0.270	0.270	PVT
337	Surajpur	Bhatgaon	Dugga	339	0.060	0.060	PVT
338	Surajpur	Bhatgaon	Dugga	340	0.060	0.060	PVT
339	Surajpur	Bhatgaon	Dugga	341	0.050	0.050	SECL/PVT
340	Surajpur	Bhatgaon	Dugga	342	0.110	0.110	PVT
341	Surajpur	Bhatgaon	Dugga	343	0.100	0.100	PVT
342	Surajpur	Bhatgaon	Dugga	344	0.030	0.030	PVT
343	Surajpur	Bhatgaon	Dugga	345	0.100	0.100	PVT
344	Surajpur	Bhatgaon	Dugga	346	0.080	0.080	PVT
345	Surajpur	Bhatgaon	Dugga	347	0.080	0.080	PVT
346	Surajpur	Bhatgaon	Dugga	348	0.020	0.020	PVT
347	Surajpur	Bhatgaon	Dugga	349/1	0.040	0.040	PVT
348	Surajpur	Bhatgaon	Dugga	349/2	0.040	0.040	PVT
349	Surajpur	Bhatgaon	Dugga	350	0.150	0.150	PVT
350	Surajpur	Bhatgaon	Dugga	351	0.010	0.010	PVT
351	Surajpur	Bhatgaon	Dugga	352	0.030	0.030	PVT
352	Surajpur	Bhatgaon	Dugga	353/1	0.110	0.110	PVT
353	Surajpur	Bhatgaon	Dugga	353/2	0.100	0.100	PVT
354	Surajpur	Bhatgaon	Dugga	353/3	0.100	0.100	PVT
355	Surajpur	Bhatgaon	Dugga	354	0.020	0.020	PVT
356	Surajpur	Bhatgaon	Dugga	357	0.040	0.040	PVT
357	Surajpur	Bhatgaon	Dugga	358	0.040	0.040	PVT
358	Surajpur	Bhatgaon	Dugga	359/1	0.040	0.040	PVT
359	Surajpur	Bhatgaon	Dugga	359/2	0.070	0.070	PVT
360	Surajpur	Bhatgaon	Dugga	359/3	0.040	0.040	PVT
361	Surajpur	Bhatgaon	Dugga	360	0.100	0.100	PVT
362	Surajpur	Bhatgaon	Dugga	361	0.100	0.100	PVT
363	Surajpur	Bhatgaon	Dugga	363	0.200	0.200	PVT
364	Surajpur	Bhatgaon	Dugga	366	0.070	0.070	PVT
365	Surajpur	Bhatgaon	Dugga	367	0.080	0.080	PVT
366	Surajpur	Bhatgaon	Dugga	368	0.030	0.030	PVT
367	Surajpur	Bhatgaon	Dugga	369	0.020	0.020	PVT
368	Surajpur	Bhatgaon	Dugga	370	0.070	0.070	PVT

तहसीलदार
भरगाव
जिला-सुरजपुर (छ.ग.)

अपक्षेत्रीय प्रबन्धक
SUD AREA MANAGER
भरगाव उपखण्ड

Colliery Manager
Bhatgaon Colliery

Landschedule_Tenancy Land_Dugga Village_Bhatgaon UG Mine							
SL.No	District	Tehsil	Village	Khasra No	Total Area (Ha)	Area (Ha) in Mine Boundary	Type
369	Surajpur	Bhatgaon	Dugga	371	0.090	0.090	PVT
370	Surajpur	Bhatgaon	Dugga	372	0.100	0.100	PVT
371	Surajpur	Bhatgaon	Dugga	373	0.080	0.080	PVT
372	Surajpur	Bhatgaon	Dugga	374	0.060	0.060	PVT
373	Surajpur	Bhatgaon	Dugga	375	0.060	0.060	PVT
374	Surajpur	Bhatgaon	Dugga	376	0.140	0.140	PVT
375	Surajpur	Bhatgaon	Dugga	377	0.070	0.070	PVT
376	Surajpur	Bhatgaon	Dugga	378	0.310	0.310	PVT
377	Surajpur	Bhatgaon	Dugga	379	0.110	0.110	PVT
378	Surajpur	Bhatgaon	Dugga	380	0.060	0.060	PVT
379	Surajpur	Bhatgaon	Dugga	381	0.040	0.040	PVT
380	Surajpur	Bhatgaon	Dugga	382	0.220	0.220	PVT
381	Surajpur	Bhatgaon	Dugga	383	0.120	0.120	PVT
382	Surajpur	Bhatgaon	Dugga	384	0.080	0.080	PVT
383	Surajpur	Bhatgaon	Dugga	385/1	0.100	0.100	PVT
384	Surajpur	Bhatgaon	Dugga	385/2	0.050	0.050	PVT
385	Surajpur	Bhatgaon	Dugga	386	0.030	0.030	PVT
386	Surajpur	Bhatgaon	Dugga	387	0.040	0.040	PVT
387	Surajpur	Bhatgaon	Dugga	388	0.060	0.060	PVT
388	Surajpur	Bhatgaon	Dugga	389	0.030	0.030	PVT
389	Surajpur	Bhatgaon	Dugga	391	0.240	0.240	PVT
390	Surajpur	Bhatgaon	Dugga	393	0.100	0.100	PVT
391	Surajpur	Bhatgaon	Dugga	394/1	0.260	0.260	PVT
392	Surajpur	Bhatgaon	Dugga	394/2	0.170	0.170	PVT
393	Surajpur	Bhatgaon	Dugga	394/3	0.030	0.030	PVT
394	Surajpur	Bhatgaon	Dugga	394/4	0.180	0.180	PVT
395	Surajpur	Bhatgaon	Dugga	395	0.140	0.140	PVT
396	Surajpur	Bhatgaon	Dugga	396	0.160	0.160	PVT
397	Surajpur	Bhatgaon	Dugga	397	0.150	0.150	PVT
398	Surajpur	Bhatgaon	Dugga	398	0.400	0.400	PVT
399	Surajpur	Bhatgaon	Dugga	399	0.170	0.170	SECL/PVT
400	Surajpur	Bhatgaon	Dugga	400	0.100	0.100	SECL/PVT
401	Surajpur	Bhatgaon	Dugga	401	0.390	0.390	SECL/PVT
402	Surajpur	Bhatgaon	Dugga	402	0.170	0.170	SECL/PVT
403	Surajpur	Bhatgaon	Dugga	403	0.150	0.150	PVT
404	Surajpur	Bhatgaon	Dugga	407	0.340	0.340	SECL/PVT
405	Surajpur	Bhatgaon	Dugga	410	0.340	0.340	SECL/PVT
406	Surajpur	Bhatgaon	Dugga	411	0.150	0.150	SECL/PVT
407	Surajpur	Bhatgaon	Dugga	412	0.390	0.390	SECL/PVT
408	Surajpur	Bhatgaon	Dugga	413	0.200	0.200	PVT
409	Surajpur	Bhatgaon	Dugga	414	0.580	0.580	SECL/PVT
410	Surajpur	Bhatgaon	Dugga	415	0.480	0.480	SECL/PVT
411	Surajpur	Bhatgaon	Dugga	416/1	0.050	0.050	PVT
412	Surajpur	Bhatgaon	Dugga	416/2	0.490	0.490	SECL/PVT
413	Surajpur	Bhatgaon	Dugga	417	0.090	0.090	SECL/PVT
414	Surajpur	Bhatgaon	Dugga	418	0.100	0.100	SECL/PVT

तहसीलदार
छद्दाव
जिला-सुरजपुर (छ.ग.)

PCH-2C

अपक्षेत्रीय प्रबंधक
SUB AREA MANAGER
भटगाव उपक्षेत्र

Colliery Manager
Bhatgaon

Landschedule_Tenancy Land_Dugga Village_Bhatgaon UG Mine							
SL.No	District	Tehsil	Village	Khasra No	Total Area (Ha)	Area (Ha) in Mine Boundary	Type
415	Surajpur	Bhatgaon	Dugga	419	0.120	0.120	SECL/PVT
416	Surajpur	Bhatgaon	Dugga	420	0.290	0.290	SECL/PVT
417	Surajpur	Bhatgaon	Dugga	421	0.120	0.120	SECL/PVT
418	Surajpur	Bhatgaon	Dugga	424	0.060	0.060	PVT
419	Surajpur	Bhatgaon	Dugga	425	0.110	0.110	PVT
420	Surajpur	Bhatgaon	Dugga	426	0.020	0.020	PVT
421	Surajpur	Bhatgaon	Dugga	427	0.010	0.010	PVT
422	Surajpur	Bhatgaon	Dugga	428	0.450	0.450	PVT
423	Surajpur	Bhatgaon	Dugga	429	0.030	0.030	PVT
424	Surajpur	Bhatgaon	Dugga	430	0.090	0.090	PVT
425	Surajpur	Bhatgaon	Dugga	431	0.050	0.050	PVT
426	Surajpur	Bhatgaon	Dugga	432	0.170	0.170	PVT
427	Surajpur	Bhatgaon	Dugga	433	0.040	0.040	PVT
428	Surajpur	Bhatgaon	Dugga	434	0.080	0.080	PVT
429	Surajpur	Bhatgaon	Dugga	435	0.100	0.100	PVT
430	Surajpur	Bhatgaon	Dugga	436	0.110	0.110	PVT
431	Surajpur	Bhatgaon	Dugga	437	0.380	0.380	PVT
432	Surajpur	Bhatgaon	Dugga	438	0.220	0.220	PVT
433	Surajpur	Bhatgaon	Dugga	439	0.120	0.120	PVT
434	Surajpur	Bhatgaon	Dugga	440	0.060	0.060	PVT
435	Surajpur	Bhatgaon	Dugga	441	0.160	0.160	PVT
436	Surajpur	Bhatgaon	Dugga	442	0.110	0.110	PVT
437	Surajpur	Bhatgaon	Dugga	443	0.250	0.250	PVT
438	Surajpur	Bhatgaon	Dugga	444	0.030	0.030	PVT
439	Surajpur	Bhatgaon	Dugga	445	0.130	0.130	PVT
440	Surajpur	Bhatgaon	Dugga	446	0.200	0.200	PVT
441	Surajpur	Bhatgaon	Dugga	447	0.080	0.080	PVT
442	Surajpur	Bhatgaon	Dugga	448	0.090	0.090	PVT
443	Surajpur	Bhatgaon	Dugga	449/1	0.240	0.240	PVT
444	Surajpur	Bhatgaon	Dugga	449/2	0.190	0.190	PVT
445	Surajpur	Bhatgaon	Dugga	450	0.100	0.100	PVT
446	Surajpur	Bhatgaon	Dugga	451	0.140	0.140	PVT
447	Surajpur	Bhatgaon	Dugga	452	0.620	0.620	PVT
448	Surajpur	Bhatgaon	Dugga	456	0.050	0.050	PVT
449	Surajpur	Bhatgaon	Dugga	457	0.080	0.080	PVT
450	Surajpur	Bhatgaon	Dugga	458	0.070	0.070	PVT
451	Surajpur	Bhatgaon	Dugga	459	0.110	0.110	PVT
452	Surajpur	Bhatgaon	Dugga	462	0.090	0.090	PVT
453	Surajpur	Bhatgaon	Dugga	463	0.260	0.260	PVT
454	Surajpur	Bhatgaon	Dugga	466	0.970	0.970	PVT
455	Surajpur	Bhatgaon	Dugga	468	0.100	0.100	PVT
456	Surajpur	Bhatgaon	Dugga	469	0.050	0.050	PVT
457	Surajpur	Bhatgaon	Dugga	470	0.100	0.100	PVT
458	Surajpur	Bhatgaon	Dugga	471	0.290	0.290	PVT
459	Surajpur	Bhatgaon	Dugga	472	0.180	0.180	PVT
460	Surajpur	Bhatgaon	Dugga	473	0.070	0.070	PVT

तहसीलदार
भटगाव
जिला-सुरजपुर (छ.ग.)

अधीनस्थ प्रबन्धक
SUB AREA MANAGER
भटगाव उपखण्ड

Colliery Manager
Bhatgaon

Landschedule_Tenancy Land_Dugga Village_Bhatgaon UG Mine							
SL.No	District	Tehsil	Village	Khasra No	Total Area (Ha)	Area (Ha) in Mine Boundary	Type
461	Surajpur	Bhatgaon	Dugga	474	0.070	0.070	PVT
462	Surajpur	Bhatgaon	Dugga	475	0.120	0.120	PVT
463	Surajpur	Bhatgaon	Dugga	470	0.350	0.350	PVT
464	Surajpur	Bhatgaon	Dugga	477	0.170	0.170	PVT
465	Surajpur	Bhatgaon	Dugga	470	0.160	0.160	PVT
466	Surajpur	Bhatgaon	Dugga	470	0.360	0.360	PVT
467	Surajpur	Bhatgaon	Dugga	480	0.030	0.030	PVT
468	Surajpur	Bhatgaon	Dugga	481	0.110	0.110	PVT
469	Surajpur	Bhatgaon	Dugga	483	0.570	0.570	PVT
470	Surajpur	Bhatgaon	Dugga	484	0.130	0.130	PVT
471	Surajpur	Bhatgaon	Dugga	485	0.250	0.250	PVT
472	Surajpur	Bhatgaon	Dugga	486	0.380	0.380	PVT
473	Surajpur	Bhatgaon	Dugga	487	0.130	0.130	PVT
474	Surajpur	Bhatgaon	Dugga	488	0.530	0.530	PVT
475	Surajpur	Bhatgaon	Dugga	489	0.130	0.130	PVT
476	Surajpur	Bhatgaon	Dugga	490	0.200	0.200	PVT
477	Surajpur	Bhatgaon	Dugga	491	0.240	0.240	PVT
478	Surajpur	Bhatgaon	Dugga	492	0.050	0.050	PVT
479	Surajpur	Bhatgaon	Dugga	493	0.050	0.050	PVT
480	Surajpur	Bhatgaon	Dugga	494	0.120	0.120	PVT
481	Surajpur	Bhatgaon	Dugga	495	0.120	0.120	PVT
482	Surajpur	Bhatgaon	Dugga	496/1	0.440	0.440	PVT
483	Surajpur	Bhatgaon	Dugga	496/2	0.470	0.470	PVT
484	Surajpur	Bhatgaon	Dugga	496/3	0.500	0.500	PVT
485	Surajpur	Bhatgaon	Dugga	497	0.130	0.130	PVT
486	Surajpur	Bhatgaon	Dugga	498	0.150	0.150	PVT
487	Surajpur	Bhatgaon	Dugga	499	0.400	0.400	PVT
488	Surajpur	Bhatgaon	Dugga	500	0.400	0.400	PVT
489	Surajpur	Bhatgaon	Dugga	501/1	0.460	0.460	PVT
490	Surajpur	Bhatgaon	Dugga	501/2	0.460	0.460	PVT
491	Surajpur	Bhatgaon	Dugga	502	0.140	0.140	PVT
492	Surajpur	Bhatgaon	Dugga	503	0.430	0.430	PVT
493	Surajpur	Bhatgaon	Dugga	504	0.430	0.430	PVT
494	Surajpur	Bhatgaon	Dugga	505/1	0.540	0.540	PVT
495	Surajpur	Bhatgaon	Dugga	505/2	0.410	0.410	PVT
496	Surajpur	Bhatgaon	Dugga	505/3	0.420	0.420	PVT
497	Surajpur	Bhatgaon	Dugga	505/4	0.430	0.430	PVT
498	Surajpur	Bhatgaon	Dugga	505/5	0.410	0.410	PVT
499	Surajpur	Bhatgaon	Dugga	505/6	0.200	0.200	PVT
500	Surajpur	Bhatgaon	Dugga	506	0.090	0.090	PVT
501	Surajpur	Bhatgaon	Dugga	507	0.120	0.120	PVT
502	Surajpur	Bhatgaon	Dugga	508	0.060	0.060	PVT
503	Surajpur	Bhatgaon	Dugga	509	0.400	0.400	PVT
504	Surajpur	Bhatgaon	Dugga	510	0.320	0.320	PVT
505	Surajpur	Bhatgaon	Dugga	511	0.160	0.160	PVT
506	Surajpur	Bhatgaon	Dugga	513	0.120	0.120	PVT


 तहसीलदार
 भटगाव
 जिला-सुरजपुर (छ.ग.)


 प.च.र.

उपक्षेत्रीय प्रबन्धक
 SUB AREA MANAGER
 भटगाव 39813




 Colliery Manager
 Bhatgaon Colliery

Landschedule_Tenancy Land_Dugga Village_Bhatgaon UG Mine							
SL.No	District	Tehall	Village	Khasra No	Total Area (Ha)	Area (Ha) in Mine Boundary	Type
507	Surajpur	Bhatgaon	Dugga	514	0.250	0.250	PVT
508	Surajpur	Bhatgaon	Dugga	515/1	0.310	0.310	PVT
509	Surajpur	Bhatgaon	Dugga	515/2	0.410	0.410	PVT
510	Surajpur	Bhatgaon	Dugga	518	0.150	0.150	PVT
511	Surajpur	Bhatgaon	Dugga	519	0.310	0.310	PVT
512	Surajpur	Bhatgaon	Dugga	520	0.440	0.440	PVT
513	Surajpur	Bhatgaon	Dugga	521/1	0.120	0.120	PVT
514	Surajpur	Bhatgaon	Dugga	521/2	0.370	0.370	PVT
515	Surajpur	Bhatgaon	Dugga	522	0.200	0.200	PVT
516	Surajpur	Bhatgaon	Dugga	523	0.020	0.020	PVT
517	Surajpur	Bhatgaon	Dugga	524	0.390	0.390	PVT
518	Surajpur	Bhatgaon	Dugga	525	0.710	0.710	PVT
519	Surajpur	Bhatgaon	Dugga	526	0.200	0.200	PVT
520	Surajpur	Bhatgaon	Dugga	527	0.380	0.380	PVT
521	Surajpur	Bhatgaon	Dugga	528	0.420	0.420	PVT
522	Surajpur	Bhatgaon	Dugga	529	0.580	0.580	PVT
523	Surajpur	Bhatgaon	Dugga	530	0.200	0.200	PVT
524	Surajpur	Bhatgaon	Dugga	531	0.100	0.100	PVT
525	Surajpur	Bhatgaon	Dugga	532	0.150	0.150	PVT
526	Surajpur	Bhatgaon	Dugga	533	0.150	0.150	PVT
527	Surajpur	Bhatgaon	Dugga	534	0.250	0.250	PVT
528	Surajpur	Bhatgaon	Dugga	535	0.260	0.260	PVT
529	Surajpur	Bhatgaon	Dugga	536	0.240	0.240	PVT
530	Surajpur	Bhatgaon	Dugga	537/1	0.210	0.210	PVT
531	Surajpur	Bhatgaon	Dugga	537/2	0.110	0.110	PVT
532	Surajpur	Bhatgaon	Dugga	538	0.210	0.210	PVT
533	Surajpur	Bhatgaon	Dugga	539	0.410	0.410	PVT
534	Surajpur	Bhatgaon	Dugga	540	0.090	0.090	PVT
535	Surajpur	Bhatgaon	Dugga	541	0.120	0.120	PVT
536	Surajpur	Bhatgaon	Dugga	542	0.290	0.290	PVT
537	Surajpur	Bhatgaon	Dugga	543/1	0.430	0.430	PVT
538	Surajpur	Bhatgaon	Dugga	543/2	0.410	0.410	PVT
539	Surajpur	Bhatgaon	Dugga	543/3	0.400	0.400	PVT
540	Surajpur	Bhatgaon	Dugga	543/4	0.400	0.400	PVT
541	Surajpur	Bhatgaon	Dugga	543/5	0.400	0.400	PVT
542	Surajpur	Bhatgaon	Dugga	544/1	0.030	0.030	PVT
543	Surajpur	Bhatgaon	Dugga	544/2	0.220	0.220	PVT
544	Surajpur	Bhatgaon	Dugga	544/3	0.210	0.210	PVT
545	Surajpur	Bhatgaon	Dugga	544/4	0.170	0.170	PVT
546	Surajpur	Bhatgaon	Dugga	544/5	0.210	0.210	PVT
547	Surajpur	Bhatgaon	Dugga	545	0.080	0.080	PVT
548	Surajpur	Bhatgaon	Dugga	546	0.430	0.430	PVT
549	Surajpur	Bhatgaon	Dugga	547	0.260	0.260	PVT
550	Surajpur	Bhatgaon	Dugga	548	0.440	0.440	PVT
551	Surajpur	Bhatgaon	Dugga	549	0.170	0.170	PVT
552	Surajpur	Bhatgaon	Dugga	550/1	0.320	0.320	PVT

लहरीलप्रार
भटगाव
जिज्ञा-सुरजपुर (छ.ग.)

[Handwritten Signature]
P. Ch. 24

उपक्षेत्रीय प्रबंधक
SUB AREA MANAGER
भटगाव उपक्षेत्र

[Handwritten Signature]
Colliery Manager
Bhatgaon

Landschedule Tenancy Land Dugga Village Bhatgaon UG Mine							
SL.No	District	Tehsil	Village	Khasra No	Total Area (Ha)	Area (Ha) In Mine Boundary	Type
553	Surajpur	Bhatgaon	Dugga	550/2	0.200	0.200	PVT
554	Surajpur	Bhatgaon	Dugga	550/3	0.100	0.100	PVT
555	Surajpur	Bhatgaon	Dugga	551	0.350	0.350	PVT
556	Surajpur	Bhatgaon	Dugga	552	0.410	0.410	PVT
557	Surajpur	Bhatgaon	Dugga	553	0.400	0.400	PVT
558	Surajpur	Bhatgaon	Dugga	554	0.110	0.110	PVT
559	Surajpur	Bhatgaon	Dugga	555	0.420	0.420	PVT
560	Surajpur	Bhatgaon	Dugga	557	0.460	0.460	PVT
561	Surajpur	Bhatgaon	Dugga	558/1	0.660	0.660	PVT
562	Surajpur	Bhatgaon	Dugga	558/2	0.410	0.410	PVT
563	Surajpur	Bhatgaon	Dugga	559	0.500	0.500	PVT
564	Surajpur	Bhatgaon	Dugga	560/1	0.050	0.050	PVT
565	Surajpur	Bhatgaon	Dugga	560/2	0.400	0.400	PVT
566	Surajpur	Bhatgaon	Dugga	561	0.130	0.130	PVT
567	Surajpur	Bhatgaon	Dugga	562/1	0.410	0.410	PVT
568	Surajpur	Bhatgaon	Dugga	562/2	0.300	0.300	PVT
569	Surajpur	Bhatgaon	Dugga	563	0.040	0.040	PVT
570	Surajpur	Bhatgaon	Dugga	564	0.030	0.030	PVT
571	Surajpur	Bhatgaon	Dugga	565	0.030	0.030	PVT
572	Surajpur	Bhatgaon	Dugga	566	0.030	0.030	PVT
573	Surajpur	Bhatgaon	Dugga	567	0.030	0.030	PVT
574	Surajpur	Bhatgaon	Dugga	568	0.040	0.040	PVT
575	Surajpur	Bhatgaon	Dugga	569	0.180	0.180	PVT
576	Surajpur	Bhatgaon	Dugga	570	0.400	0.400	PVT
577	Surajpur	Bhatgaon	Dugga	571	0.190	0.190	PVT
578	Surajpur	Bhatgaon	Dugga	572	0.050	0.050	PVT
579	Surajpur	Bhatgaon	Dugga	573	0.030	0.030	PVT
580	Surajpur	Bhatgaon	Dugga	574	0.040	0.040	PVT
581	Surajpur	Bhatgaon	Dugga	575	0.080	0.080	PVT
582	Surajpur	Bhatgaon	Dugga	576	0.050	0.050	PVT
583	Surajpur	Bhatgaon	Dugga	577	0.310	0.310	PVT
584	Surajpur	Bhatgaon	Dugga	578	0.090	0.090	PVT
585	Surajpur	Bhatgaon	Dugga	579	0.100	0.100	PVT
586	Surajpur	Bhatgaon	Dugga	580	0.180	0.180	PVT
587	Surajpur	Bhatgaon	Dugga	581	0.180	0.180	PVT
588	Surajpur	Bhatgaon	Dugga	583	0.820	0.820	PVT
589	Surajpur	Bhatgaon	Dugga	584	0.110	0.110	PVT
590	Surajpur	Bhatgaon	Dugga	585	0.190	0.190	PVT
591	Surajpur	Bhatgaon	Dugga	586	0.140	0.140	PVT
592	Surajpur	Bhatgaon	Dugga	587	0.400	0.400	PVT
593	Surajpur	Bhatgaon	Dugga	588/1	0.410	0.410	PVT
594	Surajpur	Bhatgaon	Dugga	588/2	0.100	0.100	PVT
595	Surajpur	Bhatgaon	Dugga	588/3	0.410	0.410	PVT
596	Surajpur	Bhatgaon	Dugga	588/4	0.200	0.200	PVT
597	Surajpur	Bhatgaon	Dugga	588/5	0.410	0.410	PVT
598	Surajpur	Bhatgaon	Dugga	588/6	0.430	0.430	PVT

लक्ष्मीलुदार
भट्नाय
जिला-सुरजपुर (छ.ग.)

उपक्षेत्रीय प्रबंधक
SUB AREA MANAGER
भट्नाय उपखंड

Colliery Manager
Bhatgaon Colliery

Landschedule_Tenancy Land_Dugga Village_Bhatgaon UG Mine							
SLNo	District	Tehsil	Village	Khasra No	Total Area (Ha)	Area (Ha) in Mine Boundary	Type
599	Surajpur	Bhatgaon	Dugga	590	0.390	0.390	PVT
600	Surajpur	Bhatgaon	Dugga	594	0.750	0.750	PVT
601	Surajpur	Bhatgaon	Dugga	597	0.790	0.790	PVT
602	Surajpur	Bhatgaon	Dugga	598	0.370	0.370	PVT
603	Surajpur	Bhatgaon	Dugga	599	0.100	0.100	PVT
604	Surajpur	Bhatgaon	Dugga	600	0.300	0.300	PVT
605	Surajpur	Bhatgaon	Dugga	601	0.230	0.230	PVT
606	Surajpur	Bhatgaon	Dugga	603	0.090	0.090	PVT
607	Surajpur	Bhatgaon	Dugga	604	0.500	0.500	PVT
608	Surajpur	Bhatgaon	Dugga	605	0.240	0.240	PVT
609	Surajpur	Bhatgaon	Dugga	606	0.930	0.930	PVT
610	Surajpur	Bhatgaon	Dugga	607/1	0.260	0.260	PVT
611	Surajpur	Bhatgaon	Dugga	607/2	0.270	0.270	PVT
612	Surajpur	Bhatgaon	Dugga	608	0.140	0.140	PVT
613	Surajpur	Bhatgaon	Dugga	609	0.170	0.170	PVT
614	Surajpur	Bhatgaon	Dugga	610	0.150	0.150	PVT
615	Surajpur	Bhatgaon	Dugga	611	0.140	0.140	PVT
616	Surajpur	Bhatgaon	Dugga	612	0.310	0.310	PVT
617	Surajpur	Bhatgaon	Dugga	613/1	0.250	0.250	PVT
618	Surajpur	Bhatgaon	Dugga	613/2	0.170	0.170	PVT
619	Surajpur	Bhatgaon	Dugga	613/3	0.300	0.300	PVT
620	Surajpur	Bhatgaon	Dugga	613/4	0.410	0.410	PVT
621	Surajpur	Bhatgaon	Dugga	614/1	0.150	0.150	PVT
622	Surajpur	Bhatgaon	Dugga	614/2	0.070	0.070	PVT
623	Surajpur	Bhatgaon	Dugga	615	0.440	0.440	PVT
624	Surajpur	Bhatgaon	Dugga	617	0.180	0.180	PVT
625	Surajpur	Bhatgaon	Dugga	618	0.140	0.140	PVT
626	Surajpur	Bhatgaon	Dugga	619	0.140	0.140	PVT
627	Surajpur	Bhatgaon	Dugga	620/1	0.400	0.400	PVT
628	Surajpur	Bhatgaon	Dugga	620/2	0.160	0.160	PVT
629	Surajpur	Bhatgaon	Dugga	621	0.270	0.270	PVT
630	Surajpur	Bhatgaon	Dugga	622	0.250	0.250	PVT
631	Surajpur	Bhatgaon	Dugga	623	0.140	0.140	PVT
632	Surajpur	Bhatgaon	Dugga	629	0.130	0.130	PVT
633	Surajpur	Bhatgaon	Dugga	630/1	0.040	0.040	PVT
634	Surajpur	Bhatgaon	Dugga	630/2	0.410	0.410	PVT
635	Surajpur	Bhatgaon	Dugga	631/1	0.280	0.280	PVT
636	Surajpur	Bhatgaon	Dugga	631/2	0.410	0.410	PVT
637	Surajpur	Bhatgaon	Dugga	631/3	0.280	0.280	PVT
638	Surajpur	Bhatgaon	Dugga	632	0.340	0.340	PVT
639	Surajpur	Bhatgaon	Dugga	633/1	0.230	0.230	PVT
640	Surajpur	Bhatgaon	Dugga	633/2	0.120	0.120	PVT
641	Surajpur	Bhatgaon	Dugga	634	0.330	0.330	PVT
642	Surajpur	Bhatgaon	Dugga	636/1	0.080	0.080	PVT
643	Surajpur	Bhatgaon	Dugga	636/2	0.160	0.160	PVT
644	Surajpur	Bhatgaon	Dugga	645	0.450	0.450	PVT

लक्ष्मीदेव
भट्टाचार्य
जिला-सुरजपुर (छ.ग.)

अपदेवीय प्रकाश
SUB AREA MANAGER
भट्टाचार्य उमेश

Colliery Manager
Bhatgaon Colliery

Landschedule_Tenancy Land_Dugga Village_Bhatgaon UG Mine							
SL.No	District	Tehall	Villago	Khasra No	Total Area (Ha)	Area (Ha) in Mine Boundary	Type
645	Surajpur	Bhatgaon	Dugga	646	0.390	0.390	PVT
646	Surajpur	Bhatgaon	Dugga	647	0.990	0.990	PVT
647	Surajpur	Bhatgaon	Dugga	648	0.110	0.110	PVT
648	Surajpur	Bhatgaon	Dugga	649	0.630	0.630	PVT
649	Surajpur	Bhatgaon	Dugga	650	0.760	0.760	PVT
650	Surajpur	Bhatgaon	Dugga	652	0.230	0.230	PVT
651	Surajpur	Bhatgaon	Dugga	653	0.140	0.140	PVT
652	Surajpur	Bhatgaon	Dugga	654	0.770	0.770	PVT
653	Surajpur	Bhatgaon	Dugga	656	0.190	0.190	PVT
654	Surajpur	Bhatgaon	Dugga	657	0.450	0.450	PVT
655	Surajpur	Bhatgaon	Dugga	658	0.210	0.210	PVT
656	Surajpur	Bhatgaon	Dugga	659	0.410	0.410	PVT
657	Surajpur	Bhatgaon	Dugga	661/1	0.350	0.350	PVT
658	Surajpur	Bhatgaon	Dugga	661/2	0.510	0.510	PVT
659	Surajpur	Bhatgaon	Dugga	662/1	0.110	0.110	PVT
660	Surajpur	Bhatgaon	Dugga	662/2	0.360	0.360	PVT
661	Surajpur	Bhatgaon	Dugga	663	0.160	0.160	PVT
662	Surajpur	Bhatgaon	Dugga	664	0.270	0.270	PVT
663	Surajpur	Bhatgaon	Dugga	665	0.380	0.380	PVT
664	Surajpur	Bhatgaon	Dugga	666	0.080	0.080	PVT
665	Surajpur	Bhatgaon	Dugga	667	0.050	0.050	PVT
666	Surajpur	Bhatgaon	Dugga	669/1	0.490	0.490	PVT
667	Surajpur	Bhatgaon	Dugga	669/2	0.410	0.410	PVT
668	Surajpur	Bhatgaon	Dugga	670	0.110	0.110	PVT
669	Surajpur	Bhatgaon	Dugga	671	0.180	0.180	PVT
670	Surajpur	Bhatgaon	Dugga	672	0.150	0.150	PVT
671	Surajpur	Bhatgaon	Dugga	673	0.080	0.080	PVT
672	Surajpur	Bhatgaon	Dugga	674	0.090	0.090	PVT
673	Surajpur	Bhatgaon	Dugga	675	0.080	0.080	PVT
674	Surajpur	Bhatgaon	Dugga	676	0.140	0.140	PVT
675	Surajpur	Bhatgaon	Dugga	677	0.310	0.310	PVT
676	Surajpur	Bhatgaon	Dugga	678	0.060	0.060	PVT
677	Surajpur	Bhatgaon	Dugga	679	0.120	0.120	PVT
678	Surajpur	Bhatgaon	Dugga	680	0.050	0.050	PVT
679	Surajpur	Bhatgaon	Dugga	681	0.380	0.380	PVT
680	Surajpur	Bhatgaon	Dugga	682	0.230	0.230	PVT
681	Surajpur	Bhatgaon	Dugga	683	0.290	0.290	PVT
682	Surajpur	Bhatgaon	Dugga	684	0.030	0.030	PVT
683	Surajpur	Bhatgaon	Dugga	685	0.190	0.190	PVT
684	Surajpur	Bhatgaon	Dugga	686	0.170	0.170	PVT
685	Surajpur	Bhatgaon	Dugga	689/1	0.220	0.220	PVT
686	Surajpur	Bhatgaon	Dugga	689/2	0.190	0.190	PVT
687	Surajpur	Bhatgaon	Dugga	690	0.100	0.100	PVT
688	Surajpur	Bhatgaon	Dugga	691	0.220	0.220	PVT
689	Surajpur	Bhatgaon	Dugga	692	0.420	0.420	PVT
690	Surajpur	Bhatgaon	Dugga	694	0.150	0.150	PVT

तहसीलदार
भटगांव
जिला-सुरजपुर (छ.ग.)

उपक्षेत्रीय प्रबंधक
SUB AREA MANAGER
भटगांव उपक्षेत्र

Colliery Manager
Bhatgaon Colliery

Landschedule_Tenancy Land_Dugga Village_Bhatgaon UG Mine							
SL.No	District	Tehsil	Village	Khasra No	Total Area (Ha)	Area (Ha) In Mine Boundary	Type
691	Surajpur	Bhatgaon	Dugga	695	0.230	0.230	PVT
692	Surajpur	Bhatgaon	Dugga	696	0.450	0.450	PVT
693	Surajpur	Bhatgaon	Dugga	697	0.330	0.330	PVT
694	Surajpur	Bhatgaon	Dugga	698	0.400	0.400	PVT
695	Surajpur	Bhatgaon	Dugga	699	0.130	0.130	PVT
696	Surajpur	Bhatgaon	Dugga	700	0.160	0.160	PVT
697	Surajpur	Bhatgaon	Dugga	701	0.170	0.170	PVT
698	Surajpur	Bhatgaon	Dugga	702	0.460	0.460	PVT
699	Surajpur	Bhatgaon	Dugga	703	0.150	0.150	PVT
700	Surajpur	Bhatgaon	Dugga	704	0.250	0.250	PVT
701	Surajpur	Bhatgaon	Dugga	705	0.140	0.140	PVT
702	Surajpur	Bhatgaon	Dugga	706	0.140	0.140	PVT
703	Surajpur	Bhatgaon	Dugga	707	0.070	0.070	PVT
704	Surajpur	Bhatgaon	Dugga	708	0.020	0.020	PVT
705	Surajpur	Bhatgaon	Dugga	709	0.460	0.460	PVT
706	Surajpur	Bhatgaon	Dugga	710	0.320	0.320	PVT
707	Surajpur	Bhatgaon	Dugga	711	0.430	0.430	PVT
708	Surajpur	Bhatgaon	Dugga	712	0.180	0.180	PVT
709	Surajpur	Bhatgaon	Dugga	713	0.040	0.040	PVT
710	Surajpur	Bhatgaon	Dugga	714	0.080	0.080	PVT
711	Surajpur	Bhatgaon	Dugga	715	0.080	0.080	PVT
712	Surajpur	Bhatgaon	Dugga	716	0.300	0.300	PVT
713	Surajpur	Bhatgaon	Dugga	717	0.240	0.240	PVT
714	Surajpur	Bhatgaon	Dugga	718	0.260	0.260	PVT
715	Surajpur	Bhatgaon	Dugga	719/1	0.160	0.160	PVT
716	Surajpur	Bhatgaon	Dugga	719/2	0.530	0.530	PVT
717	Surajpur	Bhatgaon	Dugga	720	0.180	0.180	PVT
718	Surajpur	Bhatgaon	Dugga	721	0.300	0.300	PVT
719	Surajpur	Bhatgaon	Dugga	722	0.050	0.050	PVT
720	Surajpur	Bhatgaon	Dugga	723	0.100	0.100	PVT
721	Surajpur	Bhatgaon	Dugga	724	0.180	0.180	PVT
722	Surajpur	Bhatgaon	Dugga	725	0.020	0.020	PVT
723	Surajpur	Bhatgaon	Dugga	726/1	0.050	0.050	PVT
724	Surajpur	Bhatgaon	Dugga	726/2	0.040	0.040	PVT
725	Surajpur	Bhatgaon	Dugga	727	0.170	0.170	PVT
726	Surajpur	Bhatgaon	Dugga	728	0.100	0.100	PVT
727	Surajpur	Bhatgaon	Dugga	729	0.070	0.070	PVT
728	Surajpur	Bhatgaon	Dugga	730	0.210	0.210	PVT
729	Surajpur	Bhatgaon	Dugga	731	0.030	0.030	PVT
730	Surajpur	Bhatgaon	Dugga	732	0.070	0.070	PVT
731	Surajpur	Bhatgaon	Dugga	733	0.050	0.050	PVT
732	Surajpur	Bhatgaon	Dugga	734	0.030	0.030	PVT
733	Surajpur	Bhatgaon	Dugga	735	0.030	0.030	PVT
734	Surajpur	Bhatgaon	Dugga	736	0.220	0.220	PVT
735	Surajpur	Bhatgaon	Dugga	737	0.100	0.100	PVT
736	Surajpur	Bhatgaon	Dugga	738	0.130	0.130	PVT

तहसीलदार
भटगांव
जिला-सुरजपुर (छ.ग.)

उपक्षेत्रीय प्रबंधक
SUB AREA MANAGER
भटगांव उपक्षेत्र

Colliery Manager
Bhatgaon Colliery

(Handwritten signatures)

Landschedule_Tenancy Land_Dugga Village_Bhatgaon UG Mine							
SL.No	District	Tehsil	Village	Khasra No	Total Area (Ha)	Area (Ha) In Mine Boundary	Type
737	Surajpur	Bhatgaon	Dugga	739	0.060	0.060	PVT
738	Surajpur	Bhatgaon	Dugga	740	0.030	0.030	PVT
739	Surajpur	Bhatgaon	Dugga	741	0.040	0.040	PVT
740	Surajpur	Bhatgaon	Dugga	742	0.090	0.090	PVT
741	Surajpur	Bhatgaon	Dugga	743	0.050	0.050	PVT
742	Surajpur	Bhatgaon	Dugga	744/1	0.150	0.150	PVT
743	Surajpur	Bhatgaon	Dugga	744/2	0.470	0.470	PVT
744	Surajpur	Bhatgaon	Dugga	745/1	0.240	0.240	PVT
745	Surajpur	Bhatgaon	Dugga	745/2	0.070	0.070	PVT
746	Surajpur	Bhatgaon	Dugga	745/3	0.210	0.210	PVT
747	Surajpur	Bhatgaon	Dugga	745/4	0.090	0.090	PVT
748	Surajpur	Bhatgaon	Dugga	746	0.600	0.600	PVT
749	Surajpur	Bhatgaon	Dugga	747	0.160	0.160	PVT
750	Surajpur	Bhatgaon	Dugga	748	0.080	0.080	PVT
751	Surajpur	Bhatgaon	Dugga	749	0.060	0.060	PVT
752	Surajpur	Bhatgaon	Dugga	750/1	0.050	0.050	PVT
753	Surajpur	Bhatgaon	Dugga	750/2	0.110	0.110	SECL/PVT
754	Surajpur	Bhatgaon	Dugga	751	0.080	0.080	PVT
755	Surajpur	Bhatgaon	Dugga	752	0.110	0.110	PVT
756	Surajpur	Bhatgaon	Dugga	753	0.060	0.060	PVT
757	Surajpur	Bhatgaon	Dugga	754	0.080	0.080	PVT
758	Surajpur	Bhatgaon	Dugga	755	0.090	0.090	PVT
759	Surajpur	Bhatgaon	Dugga	756	0.070	0.070	SECL/PVT
760	Surajpur	Bhatgaon	Dugga	757/1	0.220	0.220	PVT
761	Surajpur	Bhatgaon	Dugga	757/2	0.250	0.250	SECL/PVT
762	Surajpur	Bhatgaon	Dugga	758	0.130	0.130	PVT
763	Surajpur	Bhatgaon	Dugga	759	0.100	0.100	PVT
764	Surajpur	Bhatgaon	Dugga	760	0.060	0.060	PVT
765	Surajpur	Bhatgaon	Dugga	761	0.180	0.180	PVT
766	Surajpur	Bhatgaon	Dugga	762	0.100	0.100	PVT
767	Surajpur	Bhatgaon	Dugga	763	0.100	0.100	PVT
768	Surajpur	Bhatgaon	Dugga	764	0.100	0.100	PVT
769	Surajpur	Bhatgaon	Dugga	765	0.100	0.100	SECL/PVT
770	Surajpur	Bhatgaon	Dugga	766	0.410	0.410	SECL/PVT
771	Surajpur	Bhatgaon	Dugga	767	0.130	0.130	PVT
772	Surajpur	Bhatgaon	Dugga	768	0.130	0.130	PVT
773	Surajpur	Bhatgaon	Dugga	769	0.130	0.130	PVT
774	Surajpur	Bhatgaon	Dugga	770	0.500	0.500	SECL/PVT
775	Surajpur	Bhatgaon	Dugga	771	0.120	0.120	PVT
776	Surajpur	Bhatgaon	Dugga	772	0.120	0.120	PVT
777	Surajpur	Bhatgaon	Dugga	773	0.120	0.120	PVT
778	Surajpur	Bhatgaon	Dugga	774	0.080	0.080	SECL/PVT
779	Surajpur	Bhatgaon	Dugga	775	0.080	0.080	PVT
780	Surajpur	Bhatgaon	Dugga	776	0.080	0.080	PVT
781	Surajpur	Bhatgaon	Dugga	777	0.400	0.400	PVT
782	Surajpur	Bhatgaon	Dugga	778	0.160	0.160	PVT
783	Surajpur	Bhatgaon	Dugga	779	0.160	0.160	PVT
784	Surajpur	Bhatgaon	Dugga	780	0.650	0.650	PVT
785/1	Surajpur	Bhatgaon	Dugga	781	0.260	0.260	PVT
785/2	Surajpur	Bhatgaon	Dugga	782	0.170	0.170	SECL/PVT
786	Surajpur	Bhatgaon	Dugga	783	0.100	0.100	PVT

तहसीलदार
भटगाव
जिला-सुरजपुर (छ.ग.)

अपक्षेत्रीय प्रशासक
SUB AREA MANAGER
भटगाव उपक्षेत्र

Colliery Manager
Bhatgaon Colliery

Landschedule_Tenancy Land_Dugga Village_Bhatgaon UG Mine							
SL.No	District	Tehall	Village	Khasra No	Total Area (Ha)	Area (Ha) in Mine Boundary	Type
783	Surajpur	Bhatgaon	Dugga	785/3	0.360	0.360	PVT
784	Surajpur	Bhatgaon	Dugga	786	0.360	0.360	PVT
785	Surajpur	Bhatgaon	Dugga	787	0.340	0.340	PVT
786	Surajpur	Bhatgaon	Dugga	788	0.270	0.270	PVT
787	Surajpur	Bhatgaon	Dugga	789	0.270	0.270	PVT
788	Surajpur	Bhatgaon	Dugga	790	0.170	0.170	PVT
789	Surajpur	Bhatgaon	Dugga	791	0.170	0.170	PVT
790	Surajpur	Bhatgaon	Dugga	792	0.340	0.340	PVT
791	Surajpur	Bhatgaon	Dugga	793	0.340	0.340	PVT
792	Surajpur	Bhatgaon	Dugga	794	0.340	0.340	PVT
793	Surajpur	Bhatgaon	Dugga	795/1	0.160	0.160	PVT
794	Surajpur	Bhatgaon	Dugga	795/2	0.220	0.220	PVT
795	Surajpur	Bhatgaon	Dugga	795/3	0.410	0.410	PVT
796	Surajpur	Bhatgaon	Dugga	795/4	0.430	0.430	PVT
797	Surajpur	Bhatgaon	Dugga	795/5	0.410	0.410	PVT
798	Surajpur	Bhatgaon	Dugga	795/6	0.420	0.420	PVT
799	Surajpur	Bhatgaon	Dugga	796/1	0.050	0.050	PVT
800	Surajpur	Bhatgaon	Dugga	796/2	0.690	0.690	PVT
801	Surajpur	Bhatgaon	Dugga	826/2	0.770	0.770	PVT
802	Surajpur	Bhatgaon	Dugga	837	0.030	0.030	PVT
803	Surajpur	Bhatgaon	Dugga	839	0.350	0.350	PVT
804	Surajpur	Bhatgaon	Dugga	840	0.500	0.500	PVT
805	Surajpur	Bhatgaon	Dugga	842P	0.380	0.280	PVT
806	Surajpur	Bhatgaon	Dugga	843P	0.380	0.180	PVT
807	Surajpur	Bhatgaon	Dugga	847	0.890	0.890	PVT
808	Surajpur	Bhatgaon	Dugga	848	0.360	0.360	PVT
809	Surajpur	Bhatgaon	Dugga	849	0.150	0.150	PVT
810	Surajpur	Bhatgaon	Dugga	850	0.150	0.150	PVT
811	Surajpur	Bhatgaon	Dugga	851	0.320	0.320	PVT
812	Surajpur	Bhatgaon	Dugga	858	0.420	0.420	PVT
813	Surajpur	Bhatgaon	Dugga	859	0.080	0.080	PVT
814	Surajpur	Bhatgaon	Dugga	861	0.320	0.320	PVT
815	Surajpur	Bhatgaon	Dugga	862/1	0.200	0.200	PVT
816	Surajpur	Bhatgaon	Dugga	862/2	0.310	0.310	PVT
817	Surajpur	Bhatgaon	Dugga	863	0.100	0.100	SECL/PVT
818	Surajpur	Bhatgaon	Dugga	864/1	0.170	0.170	PVT
819	Surajpur	Bhatgaon	Dugga	864/2	0.020	0.020	SECL/PVT
820	Surajpur	Bhatgaon	Dugga	865	0.100	0.100	PVT
821	Surajpur	Bhatgaon	Dugga	867	0.250	0.250	PVT
822	Surajpur	Bhatgaon	Dugga	868	0.270	0.270	PVT
823	Surajpur	Bhatgaon	Dugga	869	0.100	0.100	PVT
824	Surajpur	Bhatgaon	Dugga	870	0.060	0.060	PVT
825	Surajpur	Bhatgaon	Dugga	871	0.020	0.020	PVT
826	Surajpur	Bhatgaon	Dugga	872	0.440	0.440	PVT
827	Surajpur	Bhatgaon	Dugga	873	0.200	0.200	PVT
828	Surajpur	Bhatgaon	Dugga	874	0.070	0.070	PVT

तहसीलदार
भटगांव
जिला-सुरजपुर (छ.ग.)

अपक्षेत्रीय प्रबंधक
SUB AREA MANAGER
भटगांव उपक्षेत्र

Colliery Manager
Bhatgaon Colliery

Landschedule_Tenancy Land_Dugga Village_Bhatgaon UG Mine							
SL.No	District	Tehsil	Village	Khasra No	Total Area (Ha)	Area (Ha) In Mine Boundary	Type
829	Surajpur	Bhatgaon	Dugga	875	0.040	0.040	PVT
830	Surajpur	Bhatgaon	Dugga	876	0.080	0.080	PVT
831	Surajpur	Bhatgaon	Dugga	877	0.280	0.280	PVT
832	Surajpur	Bhatgaon	Dugga	878	0.060	0.060	PVT
833	Surajpur	Bhatgaon	Dugga	879/1	0.150	0.150	PVT
834	Surajpur	Bhatgaon	Dugga	879/2	0.360	0.360	PVT
835	Surajpur	Bhatgaon	Dugga	880	0.070	0.070	PVT
836	Surajpur	Bhatgaon	Dugga	881	0.300	0.300	PVT
837	Surajpur	Bhatgaon	Dugga	882/1	0.160	0.160	PVT
838	Surajpur	Bhatgaon	Dugga	882/2	0.080	0.080	PVT
839	Surajpur	Bhatgaon	Dugga	882/3	0.080	0.080	PVT
840	Surajpur	Bhatgaon	Dugga	883	0.160	0.160	PVT
841	Surajpur	Bhatgaon	Dugga	884	0.300	0.300	PVT
842	Surajpur	Bhatgaon	Dugga	886	0.130	0.130	PVT
843	Surajpur	Bhatgaon	Dugga	887	0.120	0.120	PVT
844	Surajpur	Bhatgaon	Dugga	888/1	0.340	0.340	PVT
845	Surajpur	Bhatgaon	Dugga	888/2	0.160	0.160	PVT
846	Surajpur	Bhatgaon	Dugga	889/1	0.110	0.110	PVT
847	Surajpur	Bhatgaon	Dugga	889/2	0.410	0.410	PVT
848	Surajpur	Bhatgaon	Dugga	890	0.090	0.090	PVT
849	Surajpur	Bhatgaon	Dugga	891	0.060	0.060	PVT
850	Surajpur	Bhatgaon	Dugga	892	0.040	0.040	PVT
851	Surajpur	Bhatgaon	Dugga	893	0.040	0.040	PVT
852	Surajpur	Bhatgaon	Dugga	894	0.340	0.340	PVT
853	Surajpur	Bhatgaon	Dugga	895	0.190	0.190	PVT
854	Surajpur	Bhatgaon	Dugga	896	0.190	0.190	PVT
855	Surajpur	Bhatgaon	Dugga	897	0.190	0.190	PVT
856	Surajpur	Bhatgaon	Dugga	899	0.190	0.190	PVT
857	Surajpur	Bhatgaon	Dugga	900	0.520	0.520	PVT
858	Surajpur	Bhatgaon	Dugga	901	0.110	0.110	PVT
859	Surajpur	Bhatgaon	Dugga	902	0.220	0.220	PVT
860	Surajpur	Bhatgaon	Dugga	903	0.150	0.150	PVT
861	Surajpur	Bhatgaon	Dugga	904	0.210	0.210	PVT
862	Surajpur	Bhatgaon	Dugga	905	0.080	0.080	PVT
863	Surajpur	Bhatgaon	Dugga	906	1.350	1.350	PVT
864	Surajpur	Bhatgaon	Dugga	907	0.170	0.170	PVT
865	Surajpur	Bhatgaon	Dugga	908	0.280	0.280	PVT
866	Surajpur	Bhatgaon	Dugga	909	0.250	0.250	PVT
867	Surajpur	Bhatgaon	Dugga	910	0.020	0.020	PVT
868	Surajpur	Bhatgaon	Dugga	911	0.180	0.180	PVT
869	Surajpur	Bhatgaon	Dugga	912	0.110	0.110	PVT
870	Surajpur	Bhatgaon	Dugga	913	0.140	0.140	PVT
871	Surajpur	Bhatgaon	Dugga	914	0.170	0.170	PVT
872	Surajpur	Bhatgaon	Dugga	915	0.030	0.030	PVT
873	Surajpur	Bhatgaon	Dugga	916	0.510	0.510	PVT
874	Surajpur	Bhatgaon	Dugga	917	0.210	0.210	PVT

ताहसीलदार
भरगांव
जिला-सूरजपुर (उ.प्र.)


[Handwritten Signature]
PCH-24

अपक्षेत्रीय प्रबंधक
SUB AREA MANAGER
भरगांव उपक्षेत्र

[Handwritten Signature]
Colliery Manager
Bhatgaon Colliery

Landschedule Tenancy Land Dugga Village Bhatgaon UG Mine							
SL.No	District	Tehsil	Village	Khasra No	Total Area (Ha)	Area (Ha) in Mine Boundary	Type
875	Surajpur	Bhatgaon	Dugga	918	0.210	0.210	PVT
876	Surajpur	Bhatgaon	Dugga	919	0.330	0.330	PVT
877	Surajpur	Bhatgaon	Dugga	920	0.110	0.110	PVT
878	Surajpur	Bhatgaon	Dugga	921	0.420	0.420	PVT
879	Surajpur	Bhatgaon	Dugga	922	0.130	0.130	PVT
880	Surajpur	Bhatgaon	Dugga	923	0.080	0.080	PVT
881	Surajpur	Bhatgaon	Dugga	924	0.110	0.110	PVT
882	Surajpur	Bhatgaon	Dugga	925	0.110	0.110	PVT
883	Surajpur	Bhatgaon	Dugga	926	0.230	0.230	PVT
884	Surajpur	Bhatgaon	Dugga	927	0.400	0.400	PVT
885	Surajpur	Bhatgaon	Dugga	928	0.410	0.410	PVT
886	Surajpur	Bhatgaon	Dugga	929	0.200	0.200	PVT
887	Surajpur	Bhatgaon	Dugga	930	0.580	0.580	PVT
888	Surajpur	Bhatgaon	Dugga	931	0.270	0.270	PVT
889	Surajpur	Bhatgaon	Dugga	932	0.270	0.270	PVT
889	Surajpur	Bhatgaon	Dugga	933/1	0.090	0.090	PVT
890	Surajpur	Bhatgaon	Dugga	933/2	0.470	0.470	PVT
891	Surajpur	Bhatgaon	Dugga	933/3	0.410	0.410	PVT
892	Surajpur	Bhatgaon	Dugga	934	0.400	0.400	PVT
893	Surajpur	Bhatgaon	Dugga	935	0.250	0.250	PVT
894	Surajpur	Bhatgaon	Dugga	936	0.320	0.320	PVT
895	Surajpur	Bhatgaon	Dugga	938	0.380	0.380	PVT
896	Surajpur	Bhatgaon	Dugga	939	0.340	0.340	PVT
897	Surajpur	Bhatgaon	Dugga	940	0.340	0.340	PVT
898	Surajpur	Bhatgaon	Dugga	941	1.080	1.080	PVT
899	Surajpur	Bhatgaon	Dugga	944	0.450	0.450	PVT
900	Surajpur	Bhatgaon	Dugga	945	0.500	0.500	PVT
901	Surajpur	Bhatgaon	Dugga	946	0.900	0.900	PVT
902	Surajpur	Bhatgaon	Dugga	947	0.950	0.950	PVT
903	Surajpur	Bhatgaon	Dugga	949	1.060	1.060	PVT
904	Surajpur	Bhatgaon	Dugga	950	0.960	0.960	PVT
905	Surajpur	Bhatgaon	Dugga	951	0.480	0.480	PVT
906	Surajpur	Bhatgaon	Dugga	952/1	0.370	0.370	PVT
907	Surajpur	Bhatgaon	Dugga	952/2	0.150	0.150	PVT
908	Surajpur	Bhatgaon	Dugga	953	0.450	0.450	PVT
909	Surajpur	Bhatgaon	Dugga	954/1	0.410	0.410	PVT
910	Surajpur	Bhatgaon	Dugga	954/2	0.130	0.130	PVT
911	Surajpur	Bhatgaon	Dugga	955	0.490	0.490	PVT
912	Surajpur	Bhatgaon	Dugga	956	0.250	0.250	PVT
913	Surajpur	Bhatgaon	Dugga	958	0.100	0.100	PVT
914	Surajpur	Bhatgaon	Dugga	959	0.020	0.020	PVT
915	Surajpur	Bhatgaon	Dugga	960	0.280	0.280	PVT
916	Surajpur	Bhatgaon	Dugga	961	0.100	0.100	PVT
917	Surajpur	Bhatgaon	Dugga	962	0.180	0.180	PVT
918	Surajpur	Bhatgaon	Dugga	963	0.080	0.080	PVT
919	Surajpur	Bhatgaon	Dugga	964	0.150	0.150	PVT
920	Surajpur	Bhatgaon	Dugga				


 तहसीलदार
 भद्राच्य
 जिला-सुरजपुर (उ.ग.)


 उपक्षेत्रीय प्रबन्धक
 SUB AREA MANAGER
 भद्राच्य उपक्षेत्र


 Colliery Manager
 Bhatgaon Colliery



Landschedule Tenancy Land Dugga Village Bhatgaon UG Mine							
SL.No	District	Tehsil	Village	Khasra No	Total Area (Ha)	Area (Ha) In Mine Boundary	Type
921	Surajpur	Bhatgaon	Dugga	966	0.070	0.070	PVT
922	Surajpur	Bhatgaon	Dugga	967	0.060	0.060	PVT
923	Surajpur	Bhatgaon	Dugga	971	0.620	0.620	PVT
924	Surajpur	Bhatgaon	Dugga	972	0.180	0.180	PVT
925	Surajpur	Bhatgaon	Dugga	973	0.190	0.190	PVT
926	Surajpur	Bhatgaon	Dugga	974	0.190	0.190	PVT
927	Surajpur	Bhatgaon	Dugga	975/1	0.780	0.780	PVT
928	Surajpur	Bhatgaon	Dugga	975/2	0.170	0.170	PVT
928	Surajpur	Bhatgaon	Dugga	976P	0.260	0.210	PVT
929	Surajpur	Bhatgaon	Dugga	977	1.200	1.200	PVT
930	Surajpur	Bhatgaon	Dugga	978	1.170	1.170	PVT
931	Surajpur	Bhatgaon	Dugga	981	0.700	0.700	PVT
932	Surajpur	Bhatgaon	Dugga	982P	0.180	0.150	PVT
933	Surajpur	Bhatgaon	Dugga	983P	0.500	0.350	PVT
934	Surajpur	Bhatgaon	Dugga	984P	0.340	0.200	PVT
935	Surajpur	Bhatgaon	Dugga	985P	0.260	0.130	PVT
936	Surajpur	Bhatgaon	Dugga	987P	0.500	0.200	PVT
937	Surajpur	Bhatgaon	Dugga	988	0.400	0.400	PVT
938	Surajpur	Bhatgaon	Dugga	989	0.400	0.400	PVT
939	Surajpur	Bhatgaon	Dugga	990	0.250	0.250	PVT
940	Surajpur	Bhatgaon	Dugga	991	0.570	0.570	PVT
941	Surajpur	Bhatgaon	Dugga	992	0.200	0.200	PVT
942	Surajpur	Bhatgaon	Dugga	993	0.200	0.200	PVT
943	Surajpur	Bhatgaon	Dugga	994P	0.550	0.400	PVT
944	Surajpur	Bhatgaon	Dugga	998P	0.170	0.020	PVT
945	Surajpur	Bhatgaon	Dugga	999P	0.690	0.340	PVT
946	Surajpur	Bhatgaon	Dugga	1029P	1.590	1.000	PVT
947	Surajpur	Bhatgaon	Dugga	1038P	0.480	0.060	PVT
948	Surajpur	Bhatgaon	Dugga	1039	0.350	0.350	PVT
949	Surajpur	Bhatgaon	Dugga	1040	0.280	0.280	PVT
950	Surajpur	Bhatgaon	Dugga	1041	0.330	0.330	PVT
951	Surajpur	Bhatgaon	Dugga	1042	0.400	0.400	PVT
952	Surajpur	Bhatgaon	Dugga	1043	0.400	0.400	PVT
953	Surajpur	Bhatgaon	Dugga	1044	0.300	0.300	PVT
954	Surajpur	Bhatgaon	Dugga	1047	0.370	0.370	PVT
955	Surajpur	Bhatgaon	Dugga	1049P	0.040	0.035	PVT
956	Surajpur	Bhatgaon	Dugga	1053/2P	0.930	0.925	PVT
957	Surajpur	Bhatgaon	Dugga	1056/2	0.820	0.820	PVT
958	Surajpur	Bhatgaon	Dugga	1139/530	0.350	0.350	PVT
959	Surajpur	Bhatgaon	Dugga	1140/291	0.060	0.060	SECL/PVT
960	Surajpur	Bhatgaon	Dugga	1141/79	0.040	0.040	PVT
961	Surajpur	Bhatgaon	Dugga	1142/791	0.340	0.340	PVT
962	Surajpur	Bhatgaon	Dugga	1143/295	0.100	0.100	PVT
963	Surajpur	Bhatgaon	Dugga	1144/906	0.400	0.400	PVT
964	Surajpur	Bhatgaon	Dugga	1145/544	0.390	0.390	PVT
965	Surajpur	Bhatgaon	Dugga	1146/520	0.440	0.440	PVT
966	Surajpur	Bhatgaon	Dugga				

तहसीलदार
भटगांव
जिला-सुरजपुर (उ.प्र.)

Sub Area Manager
भटगांव उपखण्ड

Colliery Manager
Bhatgaon Colliery

Landschedule_Tenancy Land_Dugga Village_Bhatgaon UG Mine							
SL.No	District	Tehsil	Village	Khasra No	Total Area (Ha)	Area (Ha) In Mine Boundary	Type
967	Surajpur	Bhatgaon	Dugga	1147/582	0.420	0.420	PVT
968	Surajpur	Bhatgaon	Dugga	1148/582	0.410	0.410	PVT
969	Surajpur	Bhatgaon	Dugga	1146/622	0.410	0.410	PVT
970	Surajpur	Bhatgaon	Dugga	1150/610	0.410	0.410	PVT
971	Surajpur	Bhatgaon	Dugga	1151/583	0.410	0.410	PVT
972	Surajpur	Bhatgaon	Dugga	1152/709	0.440	0.440	PVT
973	Surajpur	Bhatgaon	Dugga	1153/583	0.860	0.860	PVT
Total Area						240.820	

[Signature]
 Sub Area Manager
 Bhatgaon Sub Area

[Signature]
 एन. डी. खड्ग
 प. ह. नं.
 यनिम भटगांव, तहसील भटगाण
 जिला-सुरजपुर (छ.ग.)

[Signature]
 26/9/25
 Colliery Manager
 Bhatgaon Colliery

[Signature]
 26/9/25
 Surveyor
 Bhatgaon Colliery

[Signature]
 तहसीलदार
 भटगाण
 जिला-सुरजपुर (छ.ग.)

[Signature]
 उपक्षेत्रीय प्रबन्धक
 SUB AREA MANAGER
 भटगाण उपक्षेत्र

[Signature]
 Colliery Manager
 Bhatgaon Colliery


①

Landschedule GM Land Bhatgaon Village Bhatgaon UG Mine							
SL.No	District	Tehsil	Village	Khasra No	Total Area (Ha)	Area (Ha) in Mine Boundary	Type
1	Surajpur	Bhatgaon	Bhatgaon	770	0.10	0.10	C.G.GOVT
2	Surajpur	Bhatgaon	Bhatgaon	775P	0.38	0.118	C.G.GOVT
3	Surajpur	Bhatgaon	Bhatgaon	799P	0.58	0.54	C.G.GOVT
4	Surajpur	Bhatgaon	Bhatgaon	958	0.35	0.35	C.G.GOVT
Total Area						1.108	


Sub Area Manager
Bhatgaon Sub Area




26/09/25


26/9/25

सं. 1410/26
स. 1410/26
जिला - सूरजपुर (छ.ग.)


तहसीलदार
भटगांव
जिला-सूरजपुर (छ.ग.)


उपक्षेत्रीय प्रबंधक
SUB AREA MANAGER
भटगांव उपक्षेत्र


Colliery Manager
Bhatgaon Colliery

Landschedule_Tenancy Land_Bhatgaon Village_Bhatgaon UG Mine							
SL.No	District	Tehsil	Villago	Khasra No	Total Area (Ha)	Area (Ha) In Mine Boundary	Type
1	Surajpur	Bhatgaon	Bhatgaon	438P	0.920	0.160	SECL/PVT
2	Surajpur	Bhatgaon	Bhatgaon	707P	0.680	0.150	SECL/PVT
3	Surajpur	Bhatgaon	Bhatgaon	754P	0.420	0.010	SECL/PVT
4	Surajpur	Bhatgaon	Bhatgaon	757P	0.250	0.010	SECL/PVT
5	Surajpur	Bhatgaon	Bhatgaon	758	0.210	0.210	SECL/PVT
6	Surajpur	Bhatgaon	Bhatgaon	759	0.340	0.340	SECL/PVT
7	Surajpur	Bhatgaon	Bhatgaon	760P	0.200	0.070	SECL/PVT
8	Surajpur	Bhatgaon	Bhatgaon	761	0.070	0.070	SECL/PVT
9	Surajpur	Bhatgaon	Bhatgaon	762	0.690	0.690	SECL/PVT
10	Surajpur	Bhatgaon	Bhatgaon	763	0.490	0.490	SECL/PVT
11	Surajpur	Bhatgaon	Bhatgaon	764	0.090	0.090	SECL/PVT
12	Surajpur	Bhatgaon	Bhatgaon	765P	1.110	0.950	SECL/PVT
13	Surajpur	Bhatgaon	Bhatgaon	767	0.450	0.450	SECL/PVT
14	Surajpur	Bhatgaon	Bhatgaon	768	0.580	0.580	SECL/PVT
15	Surajpur	Bhatgaon	Bhatgaon	769P	0.650	0.250	SECL/PVT
16	Surajpur	Bhatgaon	Bhatgaon	771	0.190	0.190	SECL/PVT
17	Surajpur	Bhatgaon	Bhatgaon	772	0.050	0.050	SECL/PVT
18	Surajpur	Bhatgaon	Bhatgaon	773P	0.240	0.140	SECL/PVT
19	Surajpur	Bhatgaon	Bhatgaon	774P	0.820	0.150	SECL/PVT
20	Surajpur	Bhatgaon	Bhatgaon	776P	0.420	0.380	SECL/PVT
21	Surajpur	Bhatgaon	Bhatgaon	777	0.210	0.210	SECL/PVT
22	Surajpur	Bhatgaon	Bhatgaon	778	0.200	0.200	SECL/PVT
23	Surajpur	Bhatgaon	Bhatgaon	779	0.340	0.340	SECL/PVT
24	Surajpur	Bhatgaon	Bhatgaon	780P	8.100	0.250	SECL/PVT
25	Surajpur	Bhatgaon	Bhatgaon	781P	0.280	0.270	SECL/PVT
26	Surajpur	Bhatgaon	Bhatgaon	782P	0.240	0.180	SECL/PVT
27	Surajpur	Bhatgaon	Bhatgaon	783P	0.320	0.140	SECL/PVT
28	Surajpur	Bhatgaon	Bhatgaon	784	0.530	0.530	SECL/PVT
29	Surajpur	Bhatgaon	Bhatgaon	785	0.340	0.340	SECL/PVT
30	Surajpur	Bhatgaon	Bhatgaon	786	0.170	0.170	SECL/PVT
31	Surajpur	Bhatgaon	Bhatgaon	787	0.310	0.310	SECL/PVT
32	Surajpur	Bhatgaon	Bhatgaon	788	0.260	0.260	SECL/PVT
33	Surajpur	Bhatgaon	Bhatgaon	789	0.140	0.140	SECL/PVT
34	Surajpur	Bhatgaon	Bhatgaon	790	0.110	0.110	SECL/PVT
35	Surajpur	Bhatgaon	Bhatgaon	791	0.160	0.160	SECL/PVT
36	Surajpur	Bhatgaon	Bhatgaon	792	0.200	0.200	SECL/PVT
37	Surajpur	Bhatgaon	Bhatgaon	793	0.160	0.160	SECL/PVT
38	Surajpur	Bhatgaon	Bhatgaon	794	0.130	0.130	SECL/PVT
39	Surajpur	Bhatgaon	Bhatgaon	795	0.130	0.130	SECL/PVT
40	Surajpur	Bhatgaon	Bhatgaon	796	0.130	0.130	SECL/PVT
41	Surajpur	Bhatgaon	Bhatgaon	797	0.850	0.850	SECL/PVT
42	Surajpur	Bhatgaon	Bhatgaon	798P	1.200	0.600	SECL/PVT
43	Surajpur	Bhatgaon	Bhatgaon	800P	5.540	1.400	SECL/PVT
44	Surajpur	Bhatgaon	Bhatgaon	801P	0.080	0.070	SECL/PVT

Surajpur
11/01/18
रा. वि. मं. नं. 11/01/18
जिला - सुरजपुर (छ.ग.)

अपक्षेत्रीय प्रशासक
SUB AREA MANAGER
भटगांव उपक्षेत्र

तहसीलदार
भटगांव
जिला-सुरजपुर (छ.ग.)
Colliery Manager
Bhatgaon Colliery

6

Landschedule_Tenancy Land_Bhatgaon Village_Bhatgaon UG Mine							
SL.No	District	Tehsil	Village	Khasra No	Total Area (Ha)	Area (Ha) In Mine Boundary	Type
133	Surajpur	Bhatgaon	Bhatgaon	888	0.100	0.100	SECL/PVT
134	Surajpur	Bhatgaon	Bhatgaon	889	0.120	0.120	SECL/PVT
135	Surajpur	Bhatgaon	Bhatgaon	890	0.220	0.220	SECL/PVT
136	Surajpur	Bhatgaon	Bhatgaon	891	0.080	0.080	SECL/PVT
137	Surajpur	Bhatgaon	Bhatgaon	892	0.140	0.140	SECL/PVT
138	Surajpur	Bhatgaon	Bhatgaon	893	0.140	0.140	SECL/PVT
139	Surajpur	Bhatgaon	Bhatgaon	894	0.200	0.200	SECL/PVT
140	Surajpur	Bhatgaon	Bhatgaon	895	0.080	0.080	SECL/PVT
141	Surajpur	Bhatgaon	Bhatgaon	896	0.100	0.100	SECL/PVT
142	Surajpur	Bhatgaon	Bhatgaon	897	0.100	0.100	SECL/PVT
143	Surajpur	Bhatgaon	Bhatgaon	898	0.360	0.360	SECL/PVT
144	Surajpur	Bhatgaon	Bhatgaon	899	0.020	0.020	SECL/PVT
145	Surajpur	Bhatgaon	Bhatgaon	900	0.100	0.100	SECL/PVT
146	Surajpur	Bhatgaon	Bhatgaon	901	0.100	0.100	SECL/PVT
147	Surajpur	Bhatgaon	Bhatgaon	902	0.410	0.410	SECL/PVT
148	Surajpur	Bhatgaon	Bhatgaon	903	0.310	0.310	SECL/PVT
149	Surajpur	Bhatgaon	Bhatgaon	904	0.180	0.180	SECL/PVT
150	Surajpur	Bhatgaon	Bhatgaon	905	0.150	0.150	SECL/PVT
151	Surajpur	Bhatgaon	Bhatgaon	906	0.050	0.050	SECL/PVT
152	Surajpur	Bhatgaon	Bhatgaon	907	0.020	0.020	SECL/PVT
153	Surajpur	Bhatgaon	Bhatgaon	908	0.040	0.040	SECL/PVT
154	Surajpur	Bhatgaon	Bhatgaon	909	0.030	0.030	SECL/PVT
155	Surajpur	Bhatgaon	Bhatgaon	910	0.060	0.060	SECL/PVT
156	Surajpur	Bhatgaon	Bhatgaon	911	0.020	0.020	SECL/PVT
157	Surajpur	Bhatgaon	Bhatgaon	912	0.410	0.410	SECL/PVT
158	Surajpur	Bhatgaon	Bhatgaon	913	0.370	0.370	SECL/PVT
159	Surajpur	Bhatgaon	Bhatgaon	914	0.410	0.410	SECL/PVT
160	Surajpur	Bhatgaon	Bhatgaon	915	0.160	0.160	SECL/PVT
161	Surajpur	Bhatgaon	Bhatgaon	916	0.370	0.370	SECL/PVT
162	Surajpur	Bhatgaon	Bhatgaon	917	0.410	0.410	SECL/PVT
163	Surajpur	Bhatgaon	Bhatgaon	918	0.060	0.060	SECL/PVT
164	Surajpur	Bhatgaon	Bhatgaon	919	0.060	0.060	SECL/PVT
165	Surajpur	Bhatgaon	Bhatgaon	920	0.160	0.160	SECL/PVT
166	Surajpur	Bhatgaon	Bhatgaon	921	0.080	0.080	SECL/PVT
167	Surajpur	Bhatgaon	Bhatgaon	922	0.130	0.130	SECL/PVT
168	Surajpur	Bhatgaon	Bhatgaon	923	0.100	0.100	SECL/PVT
169	Surajpur	Bhatgaon	Bhatgaon	924	0.230	0.230	SECL/PVT
170	Surajpur	Bhatgaon	Bhatgaon	925	0.240	0.240	SECL/PVT
171	Surajpur	Bhatgaon	Bhatgaon	926	0.120	0.120	SECL/PVT
172	Surajpur	Bhatgaon	Bhatgaon	927	0.120	0.120	SECL/PVT
173	Surajpur	Bhatgaon	Bhatgaon	928	0.110	0.110	SECL/PVT
174	Surajpur	Bhatgaon	Bhatgaon	929	0.240	0.240	SECL/PVT
175	Surajpur	Bhatgaon	Bhatgaon	930	0.330	0.330	SECL/PVT
176	Surajpur	Bhatgaon	Bhatgaon	931	0.070	0.070	SECL/PVT

Sajeev

तहसीलदार
भटगांव
जिला-सुरजपुर (छ.ग.)

स.स. सुरजपुर (छ.ग.)

अपक्षेत्रीय प्रबन्धक
SUB AREA MANAGER
भटगांव उपक्षेत्र

Colliery Manager
Bhatgaon Colliery

Landschedule_Tenancy Land_Bhatgaon Village_Bhatgaon UG Mine							
SLNo	District	Tehsil	Village	Khasra No	Total Area (Ha)	Area (Ha) In Mine Boundary	Type
265	Surajpur	Bhatgaon	Bhatgaon	1037	0.310	0.310	SECL/PVT
266	Surajpur	Bhatgaon	Bhatgaon	1038	0.650	0.650	SECL/PVT
267	Surajpur	Bhatgaon	Bhatgaon	1039	0.230	0.230	SECL/PVT
268	Surajpur	Bhatgaon	Bhatgaon	1040	0.660	0.660	SECL/PVT
269	Surajpur	Bhatgaon	Bhatgaon	1041	0.030	0.030	SECL/PVT
270	Surajpur	Bhatgaon	Bhatgaon	1042	0.380	0.380	SECL/PVT
271	Surajpur	Bhatgaon	Bhatgaon	1044	0.020	0.020	SECL/PVT
272	Surajpur	Bhatgaon	Bhatgaon	1045	0.020	0.010	SECL/PVT
273	Surajpur	Bhatgaon	Bhatgaon	1046	0.010	0.200	SECL/PVT
274	Surajpur	Bhatgaon	Bhatgaon	1047	0.200	0.630	SECL/PVT
275	Surajpur	Bhatgaon	Bhatgaon	1048	0.630	0.480	SECL/PVT
276	Surajpur	Bhatgaon	Bhatgaon	1049	0.480	0.260	SECL/PVT
277	Surajpur	Bhatgaon	Bhatgaon	1050	0.260	0.020	SECL/PVT
278	Surajpur	Bhatgaon	Bhatgaon	1051	0.020	0.100	SECL/PVT
279	Surajpur	Bhatgaon	Bhatgaon	1052	0.100	0.120	SECL/PVT
280	Surajpur	Bhatgaon	Bhatgaon	1053	0.120	0.180	SECL/PVT
281	Surajpur	Bhatgaon	Bhatgaon	1054	0.180	0.050	SECL/PVT
282	Surajpur	Bhatgaon	Bhatgaon	1055	0.060	0.020	SECL/PVT
283	Surajpur	Bhatgaon	Bhatgaon	1056	0.020	0.050	SECL/PVT
284	Surajpur	Bhatgaon	Bhatgaon	1057	0.050	0.410	SECL/PVT
285	Surajpur	Bhatgaon	Bhatgaon	1058	0.410	0.030	SECL/PVT
286	Surajpur	Bhatgaon	Bhatgaon	1059	0.030	0.020	SECL/PVT
287	Surajpur	Bhatgaon	Bhatgaon	1060	0.020	0.050	SECL/PVT
288	Surajpur	Bhatgaon	Bhatgaon	1061	0.050	0.070	SECL/PVT
289	Surajpur	Bhatgaon	Bhatgaon	1062	0.070	0.200	SECL/PVT
290	Surajpur	Bhatgaon	Bhatgaon	1063	0.200	0.150	SECL/PVT
291	Surajpur	Bhatgaon	Bhatgaon	1064	0.150	0.130	SECL/PVT
292	Surajpur	Bhatgaon	Bhatgaon	1065	0.130	0.080	SECL/PVT
293	Surajpur	Bhatgaon	Bhatgaon	1066	0.080	0.050	SECL/PVT
294	Surajpur	Bhatgaon	Bhatgaon	1067	0.050	0.170	SECL/PVT
295	Surajpur	Bhatgaon	Bhatgaon	1068	0.170	0.170	SECL/PVT
296	Surajpur	Bhatgaon	Bhatgaon	1069	0.170	0.080	SECL/PVT
297	Surajpur	Bhatgaon	Bhatgaon	1070	0.080	0.810	SECL/PVT
298	Surajpur	Bhatgaon	Bhatgaon	1071	0.810	0.810	SECL/PVT
299	Surajpur	Bhatgaon	Bhatgaon	1072P	26.200	23.960	SECL/PVT
300	Surajpur	Bhatgaon	Bhatgaon	753P	0.120	0.010	SECL/PVT
301	Surajpur	Bhatgaon	Bhatgaon	766P	0.410	0.280	SECL/PVT
302	Surajpur	Bhatgaon	Bhatgaon	984P	0.690	0.214	SECL/PVT
303	Surajpur	Bhatgaon	Bhatgaon	986P	0.140	0.014	SECL/PVT
Total Area						112.082	

Surajpur
11/04/25

तहसीलदार
भटगांव
जिला-सुरजपुर (छ.ग.)

Sub Area Manager
Bhatgaon Sub Area

Colliery Manager
Bhatgaon Colliery

Surveyor
Bhatgaon Colliery

Sub Area Manager
भटगांव 3453


①

Landschedule_C.G.Govt. Land_Kapsara Village_Bhatgaon UG Mine							
SL.No	District	Tehsil	Village	Khasra No	Total Area (Ha)	Area (Ha) in Mine Boundary	Type
1	Surajpur	Bhatgaon	Kapsara	620	0.45	0.45	C.G.Govt.

[Signature]
 Sub Area Manager
 Bhatgaon Sub Area

[Signature]

[Signature]
 14/02/2016



[Signature] 26/9/15
 Colliery Manager
 Bhatgaon Colliery

[Signature] 26/9/15
 Surveyor
 Bhatgaon Colliery

[Signature]
 तहसीलदार
 भटगाव
 जिला-सूरजपुर (छ.ग.)

[Signature]
 उपक्षेत्रीय प्रबंधक
 SUB AREA MANAGER
 भटगाव 39483

[Signature]
 Colliery Manager
 Bhatgaon Colliery

2

Landschedule_CJJ Land_Kapsara Village_Bhatgaon UG Mine							
SL.No	District	Tehsil	Village	Khasra No	Total Area (Ha)	Area (Ha) in Mine Boundary	Type
1	Surajpur	Bhatgaon	Kapsara	681	0.27	0.270	CJJ
2	Surajpur	Bhatgaon	Kapsara	696	0.03	0.030	CJJ
3	Surajpur	Bhatgaon	Kapsara	699	0.31	0.310	CJJ
4	Surajpur	Bhatgaon	Kapsara	716	0.02	0.020	CJJ
5	Surajpur	Bhatgaon	Kapsara	718	0.05	0.050	CJJ
6	Surajpur	Bhatgaon	Kapsara	728	0.2	0.200	CJJ
7	Surajpur	Bhatgaon	Kapsara	772P	0.98	0.700	CJJ
Total Area						1.580	

SR
Sub Area Manager
Bhatgaon Sub Area

A

SR
PCH-26
एन.छत्रला
प.ह.नं.
रानिम,भटगांव,तहसील भटगांव
जिला-सूरजपुर(छ.ग.)

Kamun
26/9/25
Colliery Manager
Bhatgaon Colliery

R.
26/9/25
Surveyor
Bhatgaon Colliery

SR
तहसीलदार
भटगांव
जिला-सूरजपुर (छ.ग.)

SR
उपक्षेत्रीय प्रबंधक
SUB AREA MANAGER
भटगांव उपक्षेत्र

SR
Colliery Manager
Bhatgaon Colliery

3

Landschedule_Tenancy Land_Kapsara Village_Bhatgaon UG Mine							
SL.No	District	Tohsil	Villago	Khasra No	Total Area (Ha)	Area (Ha) In Mine Boundary	Type
1	Surajpur	Bhatgaon	Kapsara	9P	0.690	0.680	SECL/PVT
2	Surajpur	Bhatgaon	Kapsara	564/1P	0.690	0.361	PVT
3	Surajpur	Bhatgaon	Kapsara	565P	0.230	0.200	PVT
4	Surajpur	Bhatgaon	Kapsara	566P	0.260	0.250	SECL/PVT
5	Surajpur	Bhatgaon	Kapsara	567	0.160	0.160	PVT
6	Surajpur	Bhatgaon	Kapsara	568	0.030	0.030	SECL/PVT
7	Surajpur	Bhatgaon	Kapsara	569	0.030	0.030	SECL/PVT
8	Surajpur	Bhatgaon	Kapsara	570	0.050	0.050	SECL/PVT
9	Surajpur	Bhatgaon	Kapsara	571	0.060	0.060	PVT
10	Surajpur	Bhatgaon	Kapsara	572	0.060	0.060	PVT
11	Surajpur	Bhatgaon	Kapsara	573P	0.050	0.040	SECL/PVT
12	Surajpur	Bhatgaon	Kapsara	574P	0.340	0.030	PVT
13	Surajpur	Bhatgaon	Kapsara	575P	0.320	0.150	PVT
14	Surajpur	Bhatgaon	Kapsara	576	0.110	0.110	SECL/PVT
15	Surajpur	Bhatgaon	Kapsara	577	0.080	0.080	SECL/PVT
16	Surajpur	Bhatgaon	Kapsara	578	0.110	0.110	SECL/PVT
17	Surajpur	Bhatgaon	Kapsara	579	0.110	0.110	SECL/PVT
18	Surajpur	Bhatgaon	Kapsara	580P	0.310	0.250	SECL/PVT
19	Surajpur	Bhatgaon	Kapsara	581P	0.310	0.280	SECL/PVT
20	Surajpur	Bhatgaon	Kapsara	582P	0.640	0.610	SECL/PVT
21	Surajpur	Bhatgaon	Kapsara	587P	0.270	0.070	SECL/PVT
22	Surajpur	Bhatgaon	Kapsara	588	0.110	0.110	SECL/PVT
23	Surajpur	Bhatgaon	Kapsara	589	0.190	0.190	SECL/PVT
24	Surajpur	Bhatgaon	Kapsara	590	0.070	0.070	SECL/PVT
25	Surajpur	Bhatgaon	Kapsara	591P	0.330	0.300	SECL/PVT
26	Surajpur	Bhatgaon	Kapsara	592P	0.050	0.040	SECL/PVT
27	Surajpur	Bhatgaon	Kapsara	593P	0.680	0.340	SECL/PVT
28	Surajpur	Bhatgaon	Kapsara	594	0.070	0.070	SECL/PVT
29	Surajpur	Bhatgaon	Kapsara	595	0.070	0.070	SECL/PVT
30	Surajpur	Bhatgaon	Kapsara	596	0.070	0.070	SECL/PVT
31	Surajpur	Bhatgaon	Kapsara	597	0.200	0.200	SECL/PVT
32	Surajpur	Bhatgaon	Kapsara	598	0.310	0.310	SECL/PVT
33	Surajpur	Bhatgaon	Kapsara	599	0.300	0.300	SECL/PVT
34	Surajpur	Bhatgaon	Kapsara	600P	0.170	0.160	SECL/PVT
35	Surajpur	Bhatgaon	Kapsara	601	0.090	0.090	SECL/PVT
36	Surajpur	Bhatgaon	Kapsara	602P	0.160	0.150	SECL/PVT
37	Surajpur	Bhatgaon	Kapsara	603	0.070	0.070	SECL/PVT
38	Surajpur	Bhatgaon	Kapsara	604	0.080	0.080	SECL/PVT
39	Surajpur	Bhatgaon	Kapsara	605	0.400	0.400	SECL/PVT
40	Surajpur	Bhatgaon	Kapsara	606	0.200	0.200	SECL/PVT
41	Surajpur	Bhatgaon	Kapsara	607	0.300	0.300	SECL/PVT
42	Surajpur	Bhatgaon	Kapsara	608	0.260	0.260	SECL/PVT
43	Surajpur	Bhatgaon	Kapsara	609	0.250	0.250	SECL/PVT

Handwritten signature

Handwritten mark

तहसीलदार
भटगाव
जिला-सुरजपुर (छ.ग.)

Handwritten mark

Handwritten mark

Handwritten signature
Colliery Manager
Bhatgaon Colliery

उपक्षेत्रीय प्रबन्धक
SUB AREA MANAGER

Landschedule_Tenancy Land_Kapsara Village_Bhatgaon UG Mine							Type
SL.No	District	Tehsil	Village	Khasra No	Total Area (Ha)	Area (Ha) In Mine Boundary	
44	Surajpur	Bhatgaon	Kapsara	610	0.500	0.500	SECL/PVT
45	Surajpur	Bhatgaon	Kapsara	611	0.240	0.240	SECL/PVT
46	Surajpur	Bhatgaon	Kapsara	612	0.810	0.810	SECL/PVT
47	Surajpur	Bhatgaon	Kapsara	613	0.260	0.260	SECL/PVT
48	Surajpur	Bhatgaon	Kapsara	614	2.050	2.050	SECL/PVT
49	Surajpur	Bhatgaon	Kapsara	615	0.670	0.670	SECL/PVT
50	Surajpur	Bhatgaon	Kapsara	616	0.420	0.420	SECL/PVT
51	Surajpur	Bhatgaon	Kapsara	617	1.030	1.030	SECL/PVT
52	Surajpur	Bhatgaon	Kapsara	618	3.720	3.720	SECL/PVT
53	Surajpur	Bhatgaon	Kapsara	619	1.620	1.620	SECL/PVT
54	Surajpur	Bhatgaon	Kapsara	621	0.990	0.990	SECL/PVT
55	Surajpur	Bhatgaon	Kapsara	622	0.310	0.310	SECL/PVT
56	Surajpur	Bhatgaon	Kapsara	623	0.300	0.300	SECL/PVT
57	Surajpur	Bhatgaon	Kapsara	624	0.310	0.310	SECL/PVT
58	Surajpur	Bhatgaon	Kapsara	625	0.290	0.290	SECL/PVT
59	Surajpur	Bhatgaon	Kapsara	626	0.120	0.120	SECL/PVT
60	Surajpur	Bhatgaon	Kapsara	627	0.210	0.210	SECL/PVT
61	Surajpur	Bhatgaon	Kapsara	628	0.270	0.270	SECL/PVT
62	Surajpur	Bhatgaon	Kapsara	629	0.990	0.990	SECL/PVT
63	Surajpur	Bhatgaon	Kapsara	630	1.190	1.190	SECL/PVT
64	Surajpur	Bhatgaon	Kapsara	631	0.820	0.820	SECL/PVT
65	Surajpur	Bhatgaon	Kapsara	632	0.090	0.090	SECL/PVT
66	Surajpur	Bhatgaon	Kapsara	633	0.370	0.370	SECL/PVT
67	Surajpur	Bhatgaon	Kapsara	634	0.230	0.230	SECL/PVT
68	Surajpur	Bhatgaon	Kapsara	635	0.320	0.320	SECL/PVT
69	Surajpur	Bhatgaon	Kapsara	636	0.360	0.360	SECL/PVT
70	Surajpur	Bhatgaon	Kapsara	637	0.480	0.480	SECL/PVT
71	Surajpur	Bhatgaon	Kapsara	638	0.160	0.160	SECL/PVT
72	Surajpur	Bhatgaon	Kapsara	639	0.180	0.180	SECL/PVT
73	Surajpur	Bhatgaon	Kapsara	640	0.210	0.210	SECL/PVT
74	Surajpur	Bhatgaon	Kapsara	641	0.240	0.240	SECL/PVT
75	Surajpur	Bhatgaon	Kapsara	642	0.630	0.630	SECL/PVT
76	Surajpur	Bhatgaon	Kapsara	643	0.140	0.140	SECL/PVT
77	Surajpur	Bhatgaon	Kapsara	644	0.110	0.110	SECL/PVT
78	Surajpur	Bhatgaon	Kapsara	645	0.050	0.050	SECL/PVT
79	Surajpur	Bhatgaon	Kapsara	646	0.510	0.510	SECL/PVT
80	Surajpur	Bhatgaon	Kapsara	647P	0.510	0.480	SECL/PVT
81	Surajpur	Bhatgaon	Kapsara	648	0.210	0.210	SECL/PVT
82	Surajpur	Bhatgaon	Kapsara	649	0.340	0.340	SECL/PVT
83	Surajpur	Bhatgaon	Kapsara	650	1.770	1.770	SECL/PVT
84	Surajpur	Bhatgaon	Kapsara	651	0.360	0.360	SECL/PVT
85	Surajpur	Bhatgaon	Kapsara	652	0.380	0.380	SECL/PVT
86	Surajpur	Bhatgaon	Kapsara	653	0.320	0.320	SECL/PVT

PC-26

तहसीलदार
भरगांव
जिला-सुरजपुर (छं.ग.)

3/2/20
Colliery Manager
Bhatgaon Colliery

उपक्षेत्र प्रमुख
SUB AREA MANAGER
भरगांव उपक्षेत्र

5

Landschedule_Tenancy Land_Kapsara Village_Bhatgaon UG Mine							Type
SL.No	District	Tehsil	Village	Khasra No	Total Area (Ha)	Area (Ha) In Mine Boundary	
87	Surajpur	Bhatgaon	Kapsara	654	0.270	0.270	SECL/PVT
88	Surajpur	Bhatgaon	Kapsara	655	0.250	0.250	SECL/PVT
89	Surajpur	Bhatgaon	Kapsara	656	0.230	0.230	SECL/PVT
90	Surajpur	Bhatgaon	Kapsara	657	0.110	0.110	SECL/PVT
91	Surajpur	Bhatgaon	Kapsara	658	0.150	0.150	SECL/PVT
92	Surajpur	Bhatgaon	Kapsara	659	0.160	0.160	SECL/PVT
93	Surajpur	Bhatgaon	Kapsara	660	0.080	0.080	SECL/PVT
94	Surajpur	Bhatgaon	Kapsara	661	0.070	0.070	SECL/PVT
95	Surajpur	Bhatgaon	Kapsara	662	0.070	0.070	SECL/PVT
96	Surajpur	Bhatgaon	Kapsara	663	0.060	0.060	SECL/PVT
97	Surajpur	Bhatgaon	Kapsara	664	0.230	0.230	SECL/PVT
98	Surajpur	Bhatgaon	Kapsara	665	0.020	0.020	SECL/PVT
99	Surajpur	Bhatgaon	Kapsara	666	0.060	0.060	SECL/PVT
99	Surajpur	Bhatgaon	Kapsara	667	0.020	0.020	SECL/PVT
100	Surajpur	Bhatgaon	Kapsara	668	0.020	0.020	SECL/PVT
101	Surajpur	Bhatgaon	Kapsara	669	0.020	0.020	SECL/PVT
102	Surajpur	Bhatgaon	Kapsara	670	0.590	0.590	SECL/PVT
103	Surajpur	Bhatgaon	Kapsara	671	1.380	1.380	SECL/PVT
104	Surajpur	Bhatgaon	Kapsara	672	0.130	0.130	SECL/PVT
105	Surajpur	Bhatgaon	Kapsara	673	0.030	0.030	SECL/PVT
106	Surajpur	Bhatgaon	Kapsara	674	0.160	0.160	SECL/PVT
107	Surajpur	Bhatgaon	Kapsara	675	0.030	0.030	SECL/PVT
108	Surajpur	Bhatgaon	Kapsara	676	0.030	0.030	SECL/PVT
109	Surajpur	Bhatgaon	Kapsara	677	0.030	0.030	SECL/PVT
110	Surajpur	Bhatgaon	Kapsara	678	0.160	0.160	SECL/PVT
111	Surajpur	Bhatgaon	Kapsara	679	0.040	0.040	SECL/PVT
112	Surajpur	Bhatgaon	Kapsara	680	0.120	0.120	SECL/PVT
113	Surajpur	Bhatgaon	Kapsara	682	0.520	0.520	SECL/PVT
114	Surajpur	Bhatgaon	Kapsara	683	0.090	0.090	SECL/PVT
115	Surajpur	Bhatgaon	Kapsara	684	0.090	0.090	SECL/PVT
116	Surajpur	Bhatgaon	Kapsara	685	0.070	0.070	SECL/PVT
117	Surajpur	Bhatgaon	Kapsara	686	0.070	0.070	SECL/PVT
118	Surajpur	Bhatgaon	Kapsara	687	0.210	0.210	SECL/PVT
119	Surajpur	Bhatgaon	Kapsara	688	0.030	0.030	SECL/PVT
120	Surajpur	Bhatgaon	Kapsara	689	0.250	0.250	SECL/PVT
121	Surajpur	Bhatgaon	Kapsara	690	0.060	0.060	SECL/PVT
122	Surajpur	Bhatgaon	Kapsara	691	0.050	0.050	SECL/PVT
123	Surajpur	Bhatgaon	Kapsara	692	0.060	0.060	SECL/PVT
124	Surajpur	Bhatgaon	Kapsara	693	0.090	0.090	SECL/PVT
125	Surajpur	Bhatgaon	Kapsara	694	0.100	0.100	SECL/PVT
126	Surajpur	Bhatgaon	Kapsara	695	0.160	0.160	SECL/PVT
127	Surajpur	Bhatgaon	Kapsara	697	0.430	0.430	SECL/PVT
128	Surajpur	Bhatgaon	Kapsara	698	0.110	0.110	SECL/PVT
129	Surajpur	Bhatgaon	Kapsara				

P.H.K

उपक्षेत्रीय प्रबंधक
SUB AREA MANAGER
भटागांव उपक्षेत्र

तहसीलदार
भटागांव
मजिस्ट्रेट (उ.प.)

Colliery Manager
Bhatgaon Colliery

Landschedule_Tenancy Land_Kapsara Village_Bhatgaon UG Mine							
SL.No	District	Tehsil	Villago	Khasra No	Total Area (Ha)	Area (Ha) in Mine Boundary	Type
130	Surajpur	Bhatgaon	Kapsara	700	0.320	0.320	SECL/PVT
131	Surajpur	Bhatgaon	Kapsara	701	0.320	0.320	SECL/PVT
132	Surajpur	Bhatgaon	Kapsara	702	0.340	0.340	SECL/PVT
133	Surajpur	Bhatgaon	Kapsara	703	0.150	0.150	SECL/PVT
134	Surajpur	Bhatgaon	Kapsara	704	0.520	0.520	SECL/PVT
135	Surajpur	Bhatgaon	Kapsara	705P	0.600	0.550	SECL/PVT
136	Surajpur	Bhatgaon	Kapsara	706	0.960	0.960	SECL/PVT
137	Surajpur	Bhatgaon	Kapsara	707	0.250	0.250	SECL/PVT
138	Surajpur	Bhatgaon	Kapsara	708	0.050	0.050	SECL/PVT
139	Surajpur	Bhatgaon	Kapsara	709	0.240	0.240	SECL/PVT
139	Surajpur	Bhatgaon	Kapsara	709	0.240	0.220	SECL/PVT
140	Surajpur	Bhatgaon	Kapsara	710	0.220	0.450	SECL/PVT
141	Surajpur	Bhatgaon	Kapsara	711P	0.650	0.150	PVT
142	Surajpur	Bhatgaon	Kapsara	712P	1.150	0.150	SECL/PVT
143	Surajpur	Bhatgaon	Kapsara	713P	0.620	0.150	SECL/PVT
143	Surajpur	Bhatgaon	Kapsara	713P	0.620	0.230	SECL/PVT
144	Surajpur	Bhatgaon	Kapsara	714P	0.270	0.830	SECL/PVT
144	Surajpur	Bhatgaon	Kapsara	714P	0.270	0.830	PVT
145	Surajpur	Bhatgaon	Kapsara	715	0.830	0.070	SECL/PVT
146	Surajpur	Bhatgaon	Kapsara	717	0.070	0.030	SECL/PVT
146	Surajpur	Bhatgaon	Kapsara	719	0.030	0.210	SECL/PVT
147	Surajpur	Bhatgaon	Kapsara	720P	0.260	0.170	PVT
148	Surajpur	Bhatgaon	Kapsara	721/1P	0.190	0.230	SECL/PVT
149	Surajpur	Bhatgaon	Kapsara	721/2P	0.260	0.030	PVT
150	Surajpur	Bhatgaon	Kapsara	726P	0.060	0.100	SECL/PVT
151	Surajpur	Bhatgaon	Kapsara	727P	0.300	0.100	SECL/PVT
152	Surajpur	Bhatgaon	Kapsara	729	0.070	0.070	SECL/PVT
153	Surajpur	Bhatgaon	Kapsara	730P	0.070	0.060	SECL/PVT
154	Surajpur	Bhatgaon	Kapsara	731P	0.200	0.020	SECL/PVT
155	Surajpur	Bhatgaon	Kapsara	732P	0.080	0.060	PVT
156	Surajpur	Bhatgaon	Kapsara	734P	0.480	0.053	SECL/PVT
157	Surajpur	Bhatgaon	Kapsara	774P	0.080	0.053	SECL/PVT
158	Surajpur	Bhatgaon	Kapsara			46.614	
Total Area							


 एम. ए. प्रबन्धक
 स.ह.न.
 सनिम भटगांव, तहसील भटगा
 जिला-सूरजपुर


 Sub Area Manager
 Bhatgaon Sub Area


 26/9/25
 Colliery Manager
 Bhatgaon Colliery


 26/9/25
 Surveyor
 Bhatgaon Colliery


 उपक्षेत्रीय प्रबन्धक
 SUB AREA MANAGER
 भटगांव उपक्षेत्र
 Colliery Manager
 Bhatgaon Colliery


 तहसीलदार
 भटगांव
 जिला-सूरजपुर (छ.ग.)

Landschedule Govt. Land Baroudhi Village Bhatgaon UG Mine						
SL.No	District	Tehsil	Village	Khasra No	Total Area (Ha)	Area (Ha) in Mine Boundary
1	Surajpur	Bhatgaon	Baroudhi	1P	2.05	1.50

[Handwritten signatures]

[Signature]
 ए.के. दत्त
 प.ह.न.
 नि.प्र.भटगांव, तहसील भटगांव
 जिला सुरजपुर (छ.ग.)

[Signature]
 तहसीलदार
 भटगांव
 जिला सुरजपुर (छ.ग.)

[Signature]
 उपक्षेत्रीय प्रबंधक
 SUB AREA MANAGER
 भटगांव-उपक्षेत्र

[Signature]
 Colliery Manager
 Bhatgaon Colliery

Landschedule_CJ Land_Baroudhi Village_Bhatgaon UG Mine							
SL.No	District	Tehsil	Village	Khasra No	Total Area (Ha)	Area (Ha) in Mine Boundary	Type
1	Surajpur	Bhatgaon	Baroudhi	63	0.02	0.020	C J
2	Surajpur	Bhatgaon	Baroudhi	62P	0.14	0.043	C J
3	Surajpur	Bhatgaon	Baroudhi	73	0.05	0.060	C J
4	Surajpur	Bhatgaon	Baroudhi	17	0.05	0.050	C J
5	Surajpur	Bhatgaon	Baroudhi	20	0.11	0.110	C J
6	Surajpur	Bhatgaon	Baroudhi	74	0.11	0.110	C J
7	Surajpur	Bhatgaon	Baroudhi	23	0.16	0.160	C J
8	Surajpur	Bhatgaon	Baroudhi	16	0.16	0.160	C J
9	Surajpur	Bhatgaon	Baroudhi	72P	0.22	0.180	C J
10	Surajpur	Bhatgaon	Baroudhi	80	0.44	0.440	C J
11	Surajpur	Bhatgaon	Baroudhi	14	0.48	0.480	C J
12	Surajpur	Bhatgaon	Baroudhi	81	0.55	0.550	C J
13	Surajpur	Bhatgaon	Baroudhi	11/1	3.60	3.600	C J
14	Surajpur	Bhatgaon	Baroudhi	12	2.02	2.020	C J
15	Surajpur	Bhatgaon	Baroudhi	75	2.80	2.800	C J
16	Surajpur	Bhatgaon	Baroudhi	10	3.58	3.580	C J
17	Surajpur	Bhatgaon	Baroudhi	88P	4.52	3.600	C J
18	Surajpur	Bhatgaon	Baroudhi	13	4.37	4.370	C J
19	Surajpur	Bhatgaon	Baroudhi	76	5.61	5.610	C J
20	Surajpur	Bhatgaon	Baroudhi	90/1	0.74	0.740	C J
21	Surajpur	Bhatgaon	Baroudhi	79	7.92	7.920	C J
22	Surajpur	Bhatgaon	Baroudhi	89P	0.60	0.277	C J
23	Surajpur	Bhatgaon	Baroudhi	38E/1P	35.17	6.385	C J
24	Surajpur	Bhatgaon	Baroudhi	49P	1.50	0.800	C J
Total Area						44.065	

(Handwritten signatures)

(Handwritten signature)
 ए.डी. खन्ना
 प.ह.नं.
 ग्राम-भटगांव, तहसील भटगांव
 जिला-सुरजपुर (छ.ग.)

(Handwritten signature)
 तहसीलदार
 भटगांव
 जिला-सुरजपुर (छ.ग.)

(Handwritten signature)
 उपक्षेत्रीय प्रबंधक
 SUB AREA MANAGER
 भटगांव उपक्षेत्र

(Handwritten signature)
 Colliery Manager
 Bhatgaon Colliery

3

Landschedule_Tenancy Land_Baroudhi Village_Bhatgaon UG Mine							
SL.No	District	Tehsil	Village	Khasra No	Total Area (Ha)	Area (Ha) in Mine Boundary	Type
1	Surajpur	Bhatgaon	Baroudhi	2/2	0.420	0.420	S/L/PVT
2	Surajpur	Bhatgaon	Baroudhi	2/3	0.420	0.420	S/L/PVT
3	Surajpur	Bhatgaon	Baroudhi	2/4	0.430	0.430	S/L/PVT
4	Surajpur	Bhatgaon	Baroudhi	2/5	0.410	0.410	S/L/PVT
5	Surajpur	Bhatgaon	Baroudhi	2/6	0.410	0.410	S/L/PVT
6	Surajpur	Bhatgaon	Baroudhi	2/7	0.410	0.410	S/L/PVT
7	Surajpur	Bhatgaon	Baroudhi	2/8	0.410	0.400	S/L/PVT
8	Surajpur	Bhatgaon	Baroudhi	2/9	0.410	0.410	S/L/PVT
9	Surajpur	Bhatgaon	Baroudhi	3	0.070	0.070	S/L/PVT
10	Surajpur	Bhatgaon	Baroudhi	4/1	0.410	0.410	S/L/PVT
11	Surajpur	Bhatgaon	Baroudhi	4/2	0.430	0.430	S/L/PVT
12	Surajpur	Bhatgaon	Baroudhi	4/3	0.400	0.400	S/L/PVT
13	Surajpur	Bhatgaon	Baroudhi	5	0.410	0.410	S/L/PVT
14	Surajpur	Bhatgaon	Baroudhi	6	0.640	0.640	S/L/PVT
15	Surajpur	Bhatgaon	Baroudhi	7/1	0.410	0.410	S/L/PVT
16	Surajpur	Bhatgaon	Baroudhi	7/2	0.150	0.150	S/L/PVT
17	Surajpur	Bhatgaon	Baroudhi	8	0.300	0.300	S/L/PVT
18	Surajpur	Bhatgaon	Baroudhi	9	0.320	0.320	S/L/PVT
19	Surajpur	Bhatgaon	Baroudhi	11/2	0.410	0.410	S/L/PVT
20	Surajpur	Bhatgaon	Baroudhi	11/3	0.410	0.410	S/L/PVT
21	Surajpur	Bhatgaon	Baroudhi	11/4	0.410	0.410	S/L/PVT
22	Surajpur	Bhatgaon	Baroudhi	11/5	0.410	0.410	S/L/PVT
23	Surajpur	Bhatgaon	Baroudhi	11/6	0.410	0.410	S/L/PVT
24	Surajpur	Bhatgaon	Baroudhi	11/7	0.410	0.410	S/L/PVT
25	Surajpur	Bhatgaon	Baroudhi	11/8	0.410	0.410	S/L/PVT
26	Surajpur	Bhatgaon	Baroudhi	11/9	0.410	0.410	S/L/PVT
27	Surajpur	Bhatgaon	Baroudhi	11/10	0.410	0.410	S/L/PVT
28	Surajpur	Bhatgaon	Baroudhi	11/11	0.280	0.280	S/L/PVT
29	Surajpur	Bhatgaon	Baroudhi	11/12	0.410	0.410	S/L/PVT
30	Surajpur	Bhatgaon	Baroudhi	11/13	0.410	0.410	S/L/PVT
31	Surajpur	Bhatgaon	Baroudhi	11/14	0.400	0.400	S/L/PVT
32	Surajpur	Bhatgaon	Baroudhi	11/15	0.410	0.410	S/L/PVT
33	Surajpur	Bhatgaon	Baroudhi	11/16	0.410	0.410	S/L/PVT
34	Surajpur	Bhatgaon	Baroudhi	11/17	0.410	0.410	S/L/PVT
35	Surajpur	Bhatgaon	Baroudhi	15	0.290	0.290	PVT
36	Surajpur	Bhatgaon	Baroudhi	18	0.230	0.230	PVT
37	Surajpur	Bhatgaon	Baroudhi	19/1	0.120	0.120	PVT
38	Surajpur	Bhatgaon	Baroudhi	19/2	0.120	0.120	PVT
39	Surajpur	Bhatgaon	Baroudhi	19/3	0.120	0.120	PVT
40	Surajpur	Bhatgaon	Baroudhi	21	0.090	0.090	PVT
41	Surajpur	Bhatgaon	Baroudhi	22	0.230	0.230	PVT
42	Surajpur	Bhatgaon	Baroudhi	24/1	0.160	0.160	PVT
43	Surajpur	Bhatgaon	Baroudhi	24/2	0.170	0.170	PVT
44	Surajpur	Bhatgaon	Baroudhi	25	0.700	0.700	S/L/PVT

तहसीलदार
भटगांव
जिला-सुरजपुर (उ.प्र.)


[Handwritten signatures and initials]





उपक्षेत्रीय प्रबंधक
SUB AREA MANAGER
भटगांव उपक्षेत्र

Colliery Manager
Bhatgaon Colliery

4

Landschedule_Tenancy Land_Baroudhi Village_Bhatgaon UG Mine							
SL.No	District	Tehsil	Village	Khasra No	Total Area (Ha)	Area (Ha) in Mine Boundary	Type
45	Surajpur	Bhatgaon	Baroudhi	26/1P	0.640	0.480	S/L/PVT
46	Surajpur	Bhatgaon	Baroudhi	26/2	0.410	0.410	S/L/PVT
47	Surajpur	Bhatgaon	Baroudhi	26/3	0.410	0.410	S/L/PVT
48	Surajpur	Bhatgaon	Baroudhi	26/4	0.410	0.410	S/L/PVT
49	Surajpur	Bhatgaon	Baroudhi	26/5	0.410	0.410	S/L/PVT
50	Surajpur	Bhatgaon	Baroudhi	26/6	0.410	0.410	S/L/PVT
51	Surajpur	Bhatgaon	Baroudhi	26/7	0.430	0.430	S/L/PVT
52	Surajpur	Bhatgaon	Baroudhi	26/8	0.410	0.410	S/L/PVT
53	Surajpur	Bhatgaon	Baroudhi	26/9	0.410	0.410	S/L/PVT
54	Surajpur	Bhatgaon	Baroudhi	26/11P	0.410	0.370	S/L/PVT
55	Surajpur	Bhatgaon	Baroudhi	26/12P	0.400	0.016	PVT
56	Surajpur	Bhatgaon	Baroudhi	26/14	0.400	0.400	S/L/PVT
57	Surajpur	Bhatgaon	Baroudhi	26/15	0.400	0.400	S/L/PVT
58	Surajpur	Bhatgaon	Baroudhi	27	0.200	0.200	S/L/PVT
59	Surajpur	Bhatgaon	Baroudhi	28	0.180	0.180	S/L/PVT
60	Surajpur	Bhatgaon	Baroudhi	29/1	0.330	0.330	S/L/PVT
61	Surajpur	Bhatgaon	Baroudhi	29/2	0.430	0.430	S/L/PVT
62	Surajpur	Bhatgaon	Baroudhi	29/3P	0.430	0.400	S/L/PVT
63	Surajpur	Bhatgaon	Baroudhi	31P	0.110	0.010	S/L/PVT
64	Surajpur	Bhatgaon	Baroudhi	32/1P	0.100	0.050	S/L/PVT
65	Surajpur	Bhatgaon	Baroudhi	32/2P	0.470	0.171	PVT
66	Surajpur	Bhatgaon	Baroudhi	50/4P	0.300	0.120	PVT
67	Surajpur	Bhatgaon	Baroudhi	50/5P	0.510	0.400	PVT
68	Surajpur	Bhatgaon	Baroudhi	61P	0.920	0.220	PVT
69	Surajpur	Bhatgaon	Baroudhi	64P	0.790	0.100	PVT
70	Surajpur	Bhatgaon	Baroudhi	65P	0.140	0.080	PVT
71	Surajpur	Bhatgaon	Baroudhi	66P	0.750	0.180	PVT
72	Surajpur	Bhatgaon	Baroudhi	69P	0.550	0.090	PVT
73	Surajpur	Bhatgaon	Baroudhi	71/1P	0.410	0.400	PVT
74	Surajpur	Bhatgaon	Baroudhi	77/1	0.600	0.600	PVT
75	Surajpur	Bhatgaon	Baroudhi	77/2	1.400	1.400	PVT
76	Surajpur	Bhatgaon	Baroudhi	77/3	1.300	1.300	PVT
77	Surajpur	Bhatgaon	Baroudhi	78/1	0.460	0.460	PVT
78	Surajpur	Bhatgaon	Baroudhi	78/2	0.850	0.850	PVT
79	Surajpur	Bhatgaon	Baroudhi	78/3	0.200	0.200	PVT
80	Surajpur	Bhatgaon	Baroudhi	78/4	0.550	0.550	PVT
81	Surajpur	Bhatgaon	Baroudhi	78/5	0.420	0.420	PVT
82	Surajpur	Bhatgaon	Baroudhi	78/6	0.300	0.300	PVT
83	Surajpur	Bhatgaon	Baroudhi	78/7	0.600	0.600	PVT
84	Surajpur	Bhatgaon	Baroudhi	78/8	0.200	0.200	PVT
85	Surajpur	Bhatgaon	Baroudhi	78/9	0.300	0.300	PVT
86	Surajpur	Bhatgaon	Baroudhi	78/10	0.100	0.100	PVT
87	Surajpur	Bhatgaon	Baroudhi	82/1	0.820	0.820	PVT
88	Surajpur	Bhatgaon	Baroudhi	82/2	0.410	0.410	PVT


 सहस्रीलदार
 भटगांव
 जिला-सुरजपुर (छ.ग.)





 Page 2 of 2
 पंचायत प्रबंधक

SUB AREA MANAGER
 भटगांव उपखंड

Colliery Manager
 Bhatgaon Colliery

5

Landschedule_Tenancy Land_Baroudhi Village_Bhatgaon UG Mine							Type
SL.No	District	Tehsil	Village	Khasra No	Total Area (Ha)	Area (Ha) in Mine Boundary	Type
89	Surajpur	Bhatgaon	Baroudhi	82/3	0.300	0.300	PVT
90	Surajpur	Bhatgaon	Baroudhi	83	1.180	1.180	PVT
91	Surajpur	Bhatgaon	Baroudhi	84	1.180	1.180	PVT
92	Surajpur	Bhatgaon	Baroudhi	85/1	1.290	1.290	PVT
93	Surajpur	Bhatgaon	Baroudhi	85/2	0.600	0.600	PVT
94	Surajpur	Bhatgaon	Baroudhi	85/3	0.600	0.600	PVT
95	Surajpur	Bhatgaon	Baroudhi	86/1	0.370	0.370	PVT
96	Surajpur	Bhatgaon	Baroudhi	86/2	0.370	0.370	PVT
97	Surajpur	Bhatgaon	Baroudhi	86/3	0.380	0.380	PVT
98	Surajpur	Bhatgaon	Baroudhi	87/1P	0.450	0.270	PVT
99	Surajpur	Bhatgaon	Baroudhi	87/2P	0.400	0.350	PVT
100	Surajpur	Bhatgaon	Baroudhi	90/2P	0.410	0.167	PVT
101	Surajpur	Bhatgaon	Baroudhi	90/3P	0.410	0.167	PVT
102	Surajpur	Bhatgaon	Baroudhi	90/4P	0.410	0.166	PVT
103	Surajpur	Bhatgaon	Baroudhi	386/2P	0.200	0.150	PVT
104	Surajpur	Bhatgaon	Baroudhi	386/3P	0.200	0.150	PVT
105	Surajpur	Bhatgaon	Baroudhi	386/4	0.200	0.200	PVT
106	Surajpur	Bhatgaon	Baroudhi	386/5	0.200	0.200	PVT
107	Surajpur	Bhatgaon	Baroudhi	386/6P	0.200	0.150	PVT
108	Surajpur	Bhatgaon	Baroudhi	386/46	0.400	0.400	PVT
109	Surajpur	Bhatgaon	Baroudhi	386/47	0.400	0.400	PVT
110	Surajpur	Bhatgaon	Baroudhi	386/48	0.200	0.200	PVT
Total Area						41.577	

Handwritten signatures and initials:


 PCH-26
 एन.डी.विला
 प.ह.नं.
 नि.म.भटगांव, तहसील भटगांव
 जिला-सुरजपुर (उ.प्र.)


 तहसीलदार
 भटगांव
 जिला-सुरजपुर (उ.प्र.)



 उपक्षेत्रीय प्रबन्धक
 SUB AREA MANAGER
 Page 3 of 3
 भटगांव


 Colliery Manager
 Bhatgaon Colliery

1

Landschedule_Govt. Land_Bishahi Village_Bhatgaon UG Mine							
SL.No	District	Tehsil	Village	Khasra No	Total Area (Ha)	Area (Ha) in Mine Boundary	Type
1	Surajpur	Bhatgaon	Bishahi	180P	0.22	0.14	C.G.GOV.T. (ROAD)
2	Surajpur	Bhatgaon	Bishahi	188P	0.14	0.06	CG.GOV.T
3	Surajpur	Bhatgaon	Bishahi	207	0.28	0.28	C.G.GOV.T
Total Area						0.48	


 एन.बखला
 प.ह.नं. ५८
 ज.प. भटगांव, तहसील भटगांव
 जिला-सुरजपुर (छ.ग.)


 Sub Area Manager
 Bhatgaon Sub Area


 26/9/25
 Colliery Manager
 Bhatgaon Colliery


 26/9/25
 Surveyor
 Bhatgaon Colliery


 तहसीलदार
 भटगांव
 जिला-सुरजपुर (छ.ग.)



 उपक्षेत्रीय प्रबंधक
 SUB AREA MANAGER
 भटगांव उपक्षेत्र


 Colliery Manager
 Bhatgaon Colliery

2

Landschedule_CJJ Land_Bishahi Village_Bhatgaon UG Mine							
SL.No	District	Tehsil	Village	Khasra No	Total Area (Ha)	Area (Ha) in Mine Boundary	Type
1	Surajpur	Bhatgaon	Bishahi	189P	0.52	0.49	CJJ

 Sub Area Manager
Bhatgaon Sub Area


एन.व.अ.ल.
प.ह.न.
राजि.प्र.भटगांव, तहसील भटगांव,
(जिला-सूरजपुर (छ.ग.))


26/9/25
Colliery Manager
Bhatgaon Colliery


26/9/25
Surveyor
Bhatgaon Colliery


तहसीलदार
भटगांव
जिला-सूरजपुर (छ.ग.)


अपक्षेत्रीय प्रबंधक
SUB AREA MANAGER
भटगांव उपक्षेत्र


Colliery Manager
Bhatgaon Colliery

(3)

Landschedule_Tenancy Land_Bishahi Village_Bhatgaon UG Mine							
SL.No	District	Tehsil	Village	Khasra No	Total Area (Ha)	Area (Ha) In Mine Boundary	Type
1	Surajpur	Bhatgaon	Bishahi	121	0.010	0.010	SECL/PVT
2	Surajpur	Bhatgaon	Bishahi	177	0.070	0.070	SECL/PVT
3	Surajpur	Bhatgaon	Bishahi	179	0.220	0.220	SECL/PVT
4	Surajpur	Bhatgaon	Bishahi	190	0.360	0.360	SECL/PVT
5	Surajpur	Bhatgaon	Bishahi	191	0.210	0.210	SECL/PVT
6	Surajpur	Bhatgaon	Bishahi	192	0.240	0.240	SECL/PVT
7	Surajpur	Bhatgaon	Bishahi	193	0.400	0.400	SECL/PVT
8	Surajpur	Bhatgaon	Bishahi	194	0.410	0.410	SECL/PVT
9	Surajpur	Bhatgaon	Bishahi	195	0.410	0.410	SECL/PVT
10	Surajpur	Bhatgaon	Bishahi	196	0.400	0.400	SECL/PVT
11	Surajpur	Bhatgaon	Bishahi	197	0.170	0.170	SECL/PVT
12	Surajpur	Bhatgaon	Bishahi	198	0.810	0.810	SECL/PVT
13	Surajpur	Bhatgaon	Bishahi	199	0.240	0.240	SECL/PVT
14	Surajpur	Bhatgaon	Bishahi	200	0.210	0.210	SECL/PVT
15	Surajpur	Bhatgaon	Bishahi	201	0.150	0.150	SECL/PVT
16	Surajpur	Bhatgaon	Bishahi	202	0.150	0.150	SECL/PVT
17	Surajpur	Bhatgaon	Bishahi	203	0.590	0.590	SECL/PVT
18	Surajpur	Bhatgaon	Bishahi	204	0.260	0.260	SECL/PVT
19	Surajpur	Bhatgaon	Bishahi	205	0.500	0.500	SECL/PVT
20	Surajpur	Bhatgaon	Bishahi	206	0.060	0.060	SECL/PVT
21	Surajpur	Bhatgaon	Bishahi	208	0.440	0.440	SECL/PVT
22	Surajpur	Bhatgaon	Bishahi	209	0.150	0.150	SECL/PVT
23	Surajpur	Bhatgaon	Bishahi	210	0.100	0.100	SECL/PVT
24	Surajpur	Bhatgaon	Bishahi	211	0.100	0.100	SECL/PVT
25	Surajpur	Bhatgaon	Bishahi	212	0.040	0.040	SECL/PVT
26	Surajpur	Bhatgaon	Bishahi	213	0.190	0.190	SECL/PVT
27	Surajpur	Bhatgaon	Bishahi	214	0.150	0.150	SECL/PVT
28	Surajpur	Bhatgaon	Bishahi	215	0.100	0.100	SECL/PVT
29	Surajpur	Bhatgaon	Bishahi	216	0.350	0.350	SECL/PVT
30	Surajpur	Bhatgaon	Bishahi	217	0.090	0.090	SECL/PVT
31	Surajpur	Bhatgaon	Bishahi	218	0.050	0.050	SECL/PVT
32	Surajpur	Bhatgaon	Bishahi	219	0.050	0.050	SECL/PVT
33	Surajpur	Bhatgaon	Bishahi	220	0.660	0.660	SECL/PVT
34	Surajpur	Bhatgaon	Bishahi	221	0.350	0.350	SECL/PVT
35	Surajpur	Bhatgaon	Bishahi	222	0.170	0.170	SECL/PVT
36	Surajpur	Bhatgaon	Bishahi	223	0.040	0.040	SECL/PVT
37	Surajpur	Bhatgaon	Bishahi	224	0.040	0.040	SECL/PVT
38	Surajpur	Bhatgaon	Bishahi	225	0.030	0.030	SECL/PVT
39	Surajpur	Bhatgaon	Bishahi	226	0.040	0.040	SECL/PVT
40	Surajpur	Bhatgaon	Bishahi	227	0.030	0.030	SECL/PVT
41	Surajpur	Bhatgaon	Bishahi	228	0.030	0.030	SECL/PVT
42	Surajpur	Bhatgaon	Bishahi	231	0.100	0.100	SECL/PVT
43	Surajpur	Bhatgaon	Bishahi	232	0.150	0.150	SECL/PVT

तहसीलदार
भटगांव
जिला-सुरजपुर (उ.प्र.)

4

Landschedule_Tenancy Land_Bishahi Village_Bhatgaon UG Mine							
SL.No	District	Tehsil	Village	Khasra No	Total Area (Ha)	Area (Ha) In Mine Boundary	Type
44	Surajpur	Bhatgaon	Bishahi	233	0.100	0.100	SECL/PVT
45	Surajpur	Bhatgaon	Bishahi	234	0.110	0.110	SECL/PVT
46	Surajpur	Bhatgaon	Bishahi	238	0.040	0.040	SECL/PVT
47	Surajpur	Bhatgaon	Bishahi	239	0.040	0.040	SECL/PVT
48	Surajpur	Bhatgaon	Bishahi	240	0.040	0.040	SECL/PVT
49	Surajpur	Bhatgaon	Bishahi	241	0.140	0.140	SECL/PVT
50	Surajpur	Bhatgaon	Bishahi	242	0.100	0.100	SECL/PVT
51	Surajpur	Bhatgaon	Bishahi	243	0.100	0.100	SECL/PVT
52	Surajpur	Bhatgaon	Bishahi	244	0.100	0.100	SECL/PVT
53	Surajpur	Bhatgaon	Bishahi	245	0.100	0.100	SECL/PVT
54	Surajpur	Bhatgaon	Bishahi	250	0.010	0.010	SECL/PVT
55	Surajpur	Bhatgaon	Bishahi	251	0.010	0.010	SECL/PVT
56	Surajpur	Bhatgaon	Bishahi	340	0.080	0.080	SECL/PVT
57	Surajpur	Bhatgaon	Bishahi	341	0.080	0.080	SECL/PVT
58	Surajpur	Bhatgaon	Bishahi	444	0.040	0.040	SECL/PVT
59	Surajpur	Bhatgaon	Bishahi	445	0.040	0.040	SECL/PVT
60	Surajpur	Bhatgaon	Bishahi	446	0.040	0.040	SECL/PVT
61	Surajpur	Bhatgaon	Bishahi	448	0.040	0.040	SECL/PVT
62	Surajpur	Bhatgaon	Bishahi	457	0.060	0.060	SECL/PVT
63	Surajpur	Bhatgaon	Bishahi	458	0.180	0.180	SECL/PVT
64	Surajpur	Bhatgaon	Bishahi	459	0.150	0.150	SECL/PVT
65	Surajpur	Bhatgaon	Bishahi	460	0.100	0.100	SECL/PVT
66	Surajpur	Bhatgaon	Bishahi	462	0.090	0.090	SECL/PVT
67	Surajpur	Bhatgaon	Bishahi	463	0.160	0.160	SECL/PVT
68	Surajpur	Bhatgaon	Bishahi	464	0.150	0.150	SECL/PVT
69	Surajpur	Bhatgaon	Bishahi	465	0.150	0.150	SECL/PVT
70	Surajpur	Bhatgaon	Bishahi	466	0.150	0.150	SECL/PVT
71	Surajpur	Bhatgaon	Bishahi	467	0.030	0.030	SECL/PVT
72	Surajpur	Bhatgaon	Bishahi	468	0.030	0.030	SECL/PVT
73	Surajpur	Bhatgaon	Bishahi	469	0.030	0.030	SECL/PVT
74	Surajpur	Bhatgaon	Bishahi	470	0.100	0.100	SECL/PVT
75	Surajpur	Bhatgaon	Bishahi	471	0.030	0.030	SECL/PVT
76	Surajpur	Bhatgaon	Bishahi	472	0.100	0.100	SECL/PVT
77	Surajpur	Bhatgaon	Bishahi	473	0.450	0.450	SECL/PVT
78	Surajpur	Bhatgaon	Bishahi	474	0.460	0.460	SECL/PVT
79	Surajpur	Bhatgaon	Bishahi	475	0.090	0.090	SECL/PVT
80	Surajpur	Bhatgaon	Bishahi	476	0.020	0.020	SECL/PVT
81	Surajpur	Bhatgaon	Bishahi	477	0.020	0.020	SECL/PVT
82	Surajpur	Bhatgaon	Bishahi	478	0.020	0.020	SECL/PVT
83	Surajpur	Bhatgaon	Bishahi	479	0.020	0.020	SECL/PVT
84	Surajpur	Bhatgaon	Bishahi	480	0.090	0.090	SECL/PVT
85	Surajpur	Bhatgaon	Bishahi	481	0.150	0.150	SECL/PVT
86	Surajpur	Bhatgaon	Bishahi	482	0.030	0.030	SECL/PVT


 उपक्षेत्रीय प्रबंधक
 भटगांव
 जिला-सुरजपुर (छ.ग.)

5

Landschedule_Tenancy Land_Bishahi Village_Bhatgaon UG Mine							
SL.No	District	Tehsil	Village	Khasra No	Total Area (Ha)	Area (Ha) In Mine Boundary	Type
87	Surajpur	Bhatgaon	Bishahi	483	0.030	0.030	SECL/PVT
88	Surajpur	Bhatgaon	Bishahi	484	0.030	0.030	SECL/PVT
89	Surajpur	Bhatgaon	Bishahi	485	0.290	0.290	SECL/PVT
90	Surajpur	Bhatgaon	Bishahi	486	0.070	0.070	SECL/PVT
91	Surajpur	Bhatgaon	Bishahi	487	0.090	0.090	SECL/PVT
92	Surajpur	Bhatgaon	Bishahi	488	0.020	0.020	SECL/PVT
93	Surajpur	Bhatgaon	Bishahi	489	0.090	0.090	SECL/PVT
94	Surajpur	Bhatgaon	Bishahi	490	0.020	0.020	SECL/PVT
95	Surajpur	Bhatgaon	Bishahi	491	0.020	0.020	SECL/PVT
96	Surajpur	Bhatgaon	Bishahi	492	0.020	0.020	SECL/PVT
97	Surajpur	Bhatgaon	Bishahi	493	0.020	0.020	SECL/PVT
98	Surajpur	Bhatgaon	Bishahi	494	0.030	0.030	SECL/PVT
99	Surajpur	Bhatgaon	Bishahi	495	0.020	0.020	SECL/PVT
100	Surajpur	Bhatgaon	Bishahi	496	0.090	0.090	SECL/PVT
101	Surajpur	Bhatgaon	Bishahi	497	0.170	0.170	SECL/PVT
102	Surajpur	Bhatgaon	Bishahi	498	0.210	0.210	SECL/PVT
103	Surajpur	Bhatgaon	Bishahi	499	0.020	0.020	SECL/PVT
104	Surajpur	Bhatgaon	Bishahi	500	0.180	0.180	SECL/PVT
105	Surajpur	Bhatgaon	Bishahi	501	0.190	0.190	SECL/PVT
106	Surajpur	Bhatgaon	Bishahi	502	0.150	0.150	SECL/PVT
107	Surajpur	Bhatgaon	Bishahi	503	0.030	0.030	SECL/PVT
108	Surajpur	Bhatgaon	Bishahi	504	0.110	0.110	SECL/PVT
109	Surajpur	Bhatgaon	Bishahi	505	0.110	0.110	SECL/PVT
110	Surajpur	Bhatgaon	Bishahi	506	0.050	0.050	SECL/PVT
111	Surajpur	Bhatgaon	Bishahi	507	0.050	0.050	SECL/PVT
112	Surajpur	Bhatgaon	Bishahi	508	0.050	0.050	SECL/PVT
113	Surajpur	Bhatgaon	Bishahi	509	0.090	0.090	SECL/PVT
114	Surajpur	Bhatgaon	Bishahi	510	0.380	0.380	SECL/PVT
115	Surajpur	Bhatgaon	Bishahi	511	0.380	0.380	SECL/PVT
116	Surajpur	Bhatgaon	Bishahi	512	0.090	0.090	SECL/PVT
117	Surajpur	Bhatgaon	Bishahi	513	0.090	0.090	SECL/PVT
118	Surajpur	Bhatgaon	Bishahi	514	0.090	0.090	SECL/PVT
119	Surajpur	Bhatgaon	Bishahi	515	0.120	0.120	SECL/PVT
120	Surajpur	Bhatgaon	Bishahi	516	0.120	0.120	SECL/PVT
121	Surajpur	Bhatgaon	Bishahi	517	0.030	0.030	SECL/PVT
122	Surajpur	Bhatgaon	Bishahi	518	0.120	0.120	SECL/PVT
123	Surajpur	Bhatgaon	Bishahi	519	0.120	0.120	SECL/PVT
124	Surajpur	Bhatgaon	Bishahi	520	0.030	0.030	SECL/PVT
125	Surajpur	Bhatgaon	Bishahi	521	0.030	0.030	SECL/PVT
126	Surajpur	Bhatgaon	Bishahi	522	0.030	0.030	SECL/PVT
127	Surajpur	Bhatgaon	Bishahi	523	0.130	0.130	SECL/PVT
128	Surajpur	Bhatgaon	Bishahi	524	0.120	0.120	SECL/PVT
129	Surajpur	Bhatgaon	Bishahi	525	0.040	0.040	SECL/PVT

तहसीलदार
भदरगाँव
जिला-सुरजपुर (झं.)

उपक्षेत्रीय प्रबंधक
SUB AREA MANAGER
भदरगाँव उपक्षेत्र

Colliery Manager
Bhatgaon Colliery

6

Landschedule_Tenancy Land_Bishahi Village_Bhatgaon UG Mine							
SL.No	District	Tehsil	Village	Khasra No	Total Area (Ha)	Area (Ha) in Mine Boundary	Type
130	Surajpur	Bhatgaon	Bishahi	526	0.020	0.020	SECL/PVT
131	Surajpur	Bhatgaon	Bishahi	527	0.010	0.010	SECL/PVT
132	Surajpur	Bhatgaon	Bishahi	528	0.010	0.010	SECL/PVT
133	Surajpur	Bhatgaon	Bishahi	529	0.010	0.010	SECL/PVT
134	Surajpur	Bhatgaon	Bishahi	530	0.010	0.010	SECL/PVT
135	Surajpur	Bhatgaon	Bishahi	531	0.010	0.010	SECL/PVT
136	Surajpur	Bhatgaon	Bishahi	532	0.020	0.020	SECL/PVT
137	Surajpur	Bhatgaon	Bishahi	533	0.100	0.100	SECL/PVT
138	Surajpur	Bhatgaon	Bishahi	534	0.150	0.150	SECL/PVT
139	Surajpur	Bhatgaon	Bishahi	535	0.100	0.100	SECL/PVT
140	Surajpur	Bhatgaon	Bishahi	536	0.100	0.100	SECL/PVT
141	Surajpur	Bhatgaon	Bishahi	537	0.040	0.040	SECL/PVT
142	Surajpur	Bhatgaon	Bishahi	538	0.090	0.090	SECL/PVT
143	Surajpur	Bhatgaon	Bishahi	539	0.050	0.050	SECL/PVT
144	Surajpur	Bhatgaon	Bishahi	540	0.150	0.150	SECL/PVT
145	Surajpur	Bhatgaon	Bishahi	541	0.050	0.050	SECL/PVT
146	Surajpur	Bhatgaon	Bishahi	542	0.050	0.050	SECL/PVT
147	Surajpur	Bhatgaon	Bishahi	543	0.050	0.050	SECL/PVT
148	Surajpur	Bhatgaon	Bishahi	545	0.100	0.100	SECL/PVT
149	Surajpur	Bhatgaon	Bishahi	546	0.080	0.080	SECL/PVT
150	Surajpur	Bhatgaon	Bishahi	547	0.200	0.200	SECL/PVT
151	Surajpur	Bhatgaon	Bishahi	548	0.100	0.100	SECL/PVT
152	Surajpur	Bhatgaon	Bishahi	549	0.030	0.030	SECL/PVT
153	Surajpur	Bhatgaon	Bishahi	550	0.080	0.080	SECL/PVT
154	Surajpur	Bhatgaon	Bishahi	551	0.080	0.080	SECL/PVT
155	Surajpur	Bhatgaon	Bishahi	552	0.080	0.080	SECL/PVT
156	Surajpur	Bhatgaon	Bishahi	553	0.100	0.100	SECL/PVT
157	Surajpur	Bhatgaon	Bishahi	555	0.030	0.030	SECL/PVT
158	Surajpur	Bhatgaon	Bishahi	557	0.030	0.030	SECL/PVT
159	Surajpur	Bhatgaon	Bishahi	569	0.030	0.030	SECL/PVT
160	Surajpur	Bhatgaon	Bishahi	575	0.040	0.040	SECL/PVT
161	Surajpur	Bhatgaon	Bishahi	576	0.320	0.320	SECL/PVT
162	Surajpur	Bhatgaon	Bishahi	577	0.020	0.020	SECL/PVT
163	Surajpur	Bhatgaon	Bishahi	578	0.020	0.020	SECL/PVT
164	Surajpur	Bhatgaon	Bishahi	579	0.020	0.020	SECL/PVT
165	Surajpur	Bhatgaon	Bishahi	580	0.020	0.020	SECL/PVT
166	Surajpur	Bhatgaon	Bishahi	581	0.020	0.020	SECL/PVT
167	Surajpur	Bhatgaon	Bishahi	582	0.020	0.020	SECL/PVT
168	Surajpur	Bhatgaon	Bishahi	583	0.020	0.020	SECL/PVT
169	Surajpur	Bhatgaon	Bishahi	584	0.020	0.020	SECL/PVT
170	Surajpur	Bhatgaon	Bishahi	585	0.360	0.360	SECL/PVT
171	Surajpur	Bhatgaon	Bishahi	586	0.320	0.320	SECL/PVT
172	Surajpur	Bhatgaon	Bishahi	587	0.210	0.210	SECL/PVT


 तहसीलदार
 भटगांव
 जिला-सुरजपुर (छ.ग.)



 उपक्षेत्रीय प्रबंधक
SUB AREA MANAGER
 भटगांव उपक्षेत्र





Colliery Manager
 Bhatgaon Colliery

3

Landschedule Tenancy Land_Bishahi Village_Bhatgaon UG Mine							
SL.No	District	Tehsil	Village	Khasra No	Total Area (Ha)	Area (Ha) In Mine Boundary	Type
173	Surajpur	Bhatgaon	Bishahi	588	0.030	0.030	SECL/PVT
174	Surajpur	Bhatgaon	Bishahi	589	0.030	0.030	SECL/PVT
175	Surajpur	Bhatgaon	Bishahi	590	0.030	0.030	SECL/PVT
176	Surajpur	Bhatgaon	Bishahi	591	0.040	0.040	SECL/PVT
177	Surajpur	Bhatgaon	Bishahi	592	0.060	0.060	SECL/PVT
178	Surajpur	Bhatgaon	Bishahi	593	0.080	0.080	SECL/PVT
179	Surajpur	Bhatgaon	Bishahi	594	0.040	0.040	SECL/PVT
180	Surajpur	Bhatgaon	Bishahi	596	0.080	0.080	SECL/PVT
181	Surajpur	Bhatgaon	Bishahi	597	0.070	0.070	SECL/PVT
182	Surajpur	Bhatgaon	Bishahi	598	0.040	0.040	SECL/PVT
183	Surajpur	Bhatgaon	Bishahi	599	0.030	0.030	SECL/PVT
184	Surajpur	Bhatgaon	Bishahi	600	0.030	0.030	SECL/PVT
185	Surajpur	Bhatgaon	Bishahi	601	0.030	0.030	SECL/PVT
186	Surajpur	Bhatgaon	Bishahi	602	0.030	0.030	SECL/PVT
187	Surajpur	Bhatgaon	Bishahi	603	0.030	0.030	SECL/PVT
188	Surajpur	Bhatgaon	Bishahi	604	0.160	0.160	SECL/PVT
189	Surajpur	Bhatgaon	Bishahi	605	0.160	0.160	SECL/PVT
190	Surajpur	Bhatgaon	Bishahi	606	0.160	0.160	SECL/PVT
191	Surajpur	Bhatgaon	Bishahi	607	0.080	0.080	SECL/PVT
192	Surajpur	Bhatgaon	Bishahi	608	0.130	0.130	SECL/PVT
193	Surajpur	Bhatgaon	Bishahi	609	0.080	0.080	SECL/PVT
194	Surajpur	Bhatgaon	Bishahi	610	0.130	0.130	SECL/PVT
195	Surajpur	Bhatgaon	Bishahi	611	0.020	0.020	SECL/PVT
196	Surajpur	Bhatgaon	Bishahi	612	0.020	0.020	SECL/PVT
197	Surajpur	Bhatgaon	Bishahi	613	0.020	0.020	SECL/PVT
198	Surajpur	Bhatgaon	Bishahi	614	0.020	0.020	SECL/PVT
199	Surajpur	Bhatgaon	Bishahi	615	0.020	0.020	SECL/PVT
200	Surajpur	Bhatgaon	Bishahi	616	0.350	0.350	SECL/PVT
201	Surajpur	Bhatgaon	Bishahi	617	0.110	0.110	SECL/PVT
202	Surajpur	Bhatgaon	Bishahi	618	0.110	0.110	SECL/PVT
203	Surajpur	Bhatgaon	Bishahi	619	0.110	0.110	SECL/PVT
204	Surajpur	Bhatgaon	Bishahi	620	0.110	0.110	SECL/PVT
205	Surajpur	Bhatgaon	Bishahi	621	0.150	0.150	SECL/PVT
206	Surajpur	Bhatgaon	Bishahi	622	0.150	0.150	SECL/PVT
207	Surajpur	Bhatgaon	Bishahi	623	0.230	0.230	SECL/PVT
208	Surajpur	Bhatgaon	Bishahi	624	0.230	0.230	SECL/PVT
209	Surajpur	Bhatgaon	Bishahi	625	0.150	0.150	SECL/PVT
210	Surajpur	Bhatgaon	Bishahi	626	0.070	0.070	SECL/PVT
211	Surajpur	Bhatgaon	Bishahi	627	0.060	0.060	SECL/PVT
212	Surajpur	Bhatgaon	Bishahi	628	0.090	0.090	SECL/PVT
213	Surajpur	Bhatgaon	Bishahi	629	0.050	0.050	SECL/PVT
214	Surajpur	Bhatgaon	Bishahi	630	0.210	0.210	SECL/PVT
215	Surajpur	Bhatgaon	Bishahi	631	0.790	0.790	SECL/PVT

तहसीलदार
भटगांव
जिला-सुरजपुर (छ.प्र.)

उपक्षेत्रीय प्रमुख
SUB AREA MANAGER
भटगांव उपक्षेत्र

Colliery Manager
Bhatgaon Colliery

Landschedule_Tenancy Land_Bishahi Village_Bhatgaon UG Mine							
SL.No	District	Tehsil	Village	Khasra No	Total Area (Ha)	Area (Ha) in Mine Boundary	Type
216	Surajpur	Bhatgaon	Bishahi	632	0.090	0.090	SECL/PVT
217	Surajpur	Bhatgaon	Bishahi	633	0.070	0.070	SECL/PVT
218	Surajpur	Bhatgaon	Bishahi	634	0.070	0.070	SECL/PVT
219	Surajpur	Bhatgaon	Bishahi	635	0.090	0.090	SECL/PVT
220	Surajpur	Bhatgaon	Bishahi	636	0.010	0.010	SECL/PVT
221	Surajpur	Bhatgaon	Bishahi	637	0.020	0.020	SECL/PVT
222	Surajpur	Bhatgaon	Bishahi	638	0.010	0.010	SECL/PVT
223	Surajpur	Bhatgaon	Bishahi	639	0.010	0.010	SECL/PVT
224	Surajpur	Bhatgaon	Bishahi	640	0.110	0.110	SECL/PVT
225	Surajpur	Bhatgaon	Bishahi	641	0.030	0.030	SECL/PVT
226	Surajpur	Bhatgaon	Bishahi	642	0.030	0.030	SECL/PVT
227	Surajpur	Bhatgaon	Bishahi	643	0.030	0.030	SECL/PVT
228	Surajpur	Bhatgaon	Bishahi	644	0.040	0.040	SECL/PVT
229	Surajpur	Bhatgaon	Bishahi	645	0.040	0.040	SECL/PVT
230	Surajpur	Bhatgaon	Bishahi	646	0.030	0.030	SECL/PVT
231	Surajpur	Bhatgaon	Bishahi	647	0.040	0.040	SECL/PVT
232	Surajpur	Bhatgaon	Bishahi	648	0.020	0.020	SECL/PVT
233	Surajpur	Bhatgaon	Bishahi	649	0.010	0.010	SECL/PVT
234	Surajpur	Bhatgaon	Bishahi	650	0.050	0.050	SECL/PVT
235	Surajpur	Bhatgaon	Bishahi	651	0.050	0.050	SECL/PVT
236	Surajpur	Bhatgaon	Bishahi	652	0.090	0.090	SECL/PVT
237	Surajpur	Bhatgaon	Bishahi	653	0.010	0.010	SECL/PVT
238	Surajpur	Bhatgaon	Bishahi	654	0.010	0.010	SECL/PVT
239	Surajpur	Bhatgaon	Bishahi	655	0.020	0.020	SECL/PVT
240	Surajpur	Bhatgaon	Bishahi	656	0.320	0.320	SECL/PVT
241	Surajpur	Bhatgaon	Bishahi	657	0.170	0.170	SECL/PVT
242	Surajpur	Bhatgaon	Bishahi	658	0.080	0.080	SECL/PVT
243	Surajpur	Bhatgaon	Bishahi	659	0.080	0.080	SECL/PVT
244	Surajpur	Bhatgaon	Bishahi	660	0.220	0.220	SECL/PVT
245	Surajpur	Bhatgaon	Bishahi	661	0.030	0.030	SECL/PVT
246	Surajpur	Bhatgaon	Bishahi	662	0.330	0.330	SECL/PVT
247	Surajpur	Bhatgaon	Bishahi	663	0.020	0.020	SECL/PVT
248	Surajpur	Bhatgaon	Bishahi	664	0.020	0.020	SECL/PVT
249	Surajpur	Bhatgaon	Bishahi	665	0.080	0.080	SECL/PVT
250	Surajpur	Bhatgaon	Bishahi	666	0.020	0.020	SECL/PVT
251	Surajpur	Bhatgaon	Bishahi	667	0.020	0.020	SECL/PVT
252	Surajpur	Bhatgaon	Bishahi	668	0.040	0.040	SECL/PVT
253	Surajpur	Bhatgaon	Bishahi	669	0.040	0.040	SECL/PVT
254	Surajpur	Bhatgaon	Bishahi	670	0.120	0.120	SECL/PVT
255	Surajpur	Bhatgaon	Bishahi	671	0.030	0.030	SECL/PVT
256	Surajpur	Bhatgaon	Bishahi	672	0.030	0.030	SECL/PVT
257	Surajpur	Bhatgaon	Bishahi	673	0.220	0.220	SECL/PVT
258	Surajpur	Bhatgaon	Bishahi	674	0.040	0.040	SECL/PVT

तहसीलदार
भटगांव
जिला-सुरजपुर (उ.प्र.)

उपक्षेत्रीय प्रबंधक
SUB AREA MANAGER
भटगांव उपक्षेत्र

Collery Manager
Bhatgaon Colliery

Landschedule_Tenancy Land_Bishahi Village_Bhatgaon UG Mine							
SL.No	District	Tehsil	Village	Khasra No	Total Area (Ha)	Area (Ha) in Mine Boundary	Type
259	Surajpur	Bhatgaon	Bishahi	675	0.040	0.040	SECL/PVT
260	Surajpur	Bhatgaon	Bishahi	676	0.030	0.030	SECL/PVT
261	Surajpur	Bhatgaon	Bishahi	677	0.030	0.030	SECL/PVT
262	Surajpur	Bhatgaon	Bishahi	678	0.070	0.070	SECL/PVT
263	Surajpur	Bhatgaon	Bishahi	679	0.010	0.010	SECL/PVT
264	Surajpur	Bhatgaon	Bishahi	680	0.020	0.020	SECL/PVT
265	Surajpur	Bhatgaon	Bishahi	681	0.030	0.030	SECL/PVT
266	Surajpur	Bhatgaon	Bishahi	682	0.020	0.020	SECL/PVT
267	Surajpur	Bhatgaon	Bishahi	683	0.060	0.060	SECL/PVT
268	Surajpur	Bhatgaon	Bishahi	684	0.010	0.010	SECL/PVT
269	Surajpur	Bhatgaon	Bishahi	685	0.020	0.020	SECL/PVT
270	Surajpur	Bhatgaon	Bishahi	686	0.010	0.010	SECL/PVT
271	Surajpur	Bhatgaon	Bishahi	687	0.180	0.180	SECL/PVT
272	Surajpur	Bhatgaon	Bishahi	690	0.220	0.220	SECL/PVT
273	Surajpur	Bhatgaon	Bishahi	693	0.020	0.020	SECL/PVT
274	Surajpur	Bhatgaon	Bishahi	694	0.270	0.270	SECL/PVT
275	Surajpur	Bhatgaon	Bishahi	695	0.050	0.050	SECL/PVT
276	Surajpur	Bhatgaon	Bishahi	696	0.050	0.050	SECL/PVT
277	Surajpur	Bhatgaon	Bishahi	697	0.050	0.050	SECL/PVT
278	Surajpur	Bhatgaon	Bishahi	699	0.100	0.100	SECL/PVT
279	Surajpur	Bhatgaon	Bishahi	700	0.190	0.190	SECL/PVT
280	Surajpur	Bhatgaon	Bishahi	701	0.170	0.170	SECL/PVT
281	Surajpur	Bhatgaon	Bishahi	702	0.110	0.110	SECL/PVT
282	Surajpur	Bhatgaon	Bishahi	703	0.040	0.040	SECL/PVT
283	Surajpur	Bhatgaon	Bishahi	704	0.040	0.040	SECL/PVT
284	Surajpur	Bhatgaon	Bishahi	705	0.040	0.040	SECL/PVT
285	Surajpur	Bhatgaon	Bishahi	706	0.040	0.040	SECL/PVT
286	Surajpur	Bhatgaon	Bishahi	707	0.120	0.120	SECL/PVT
287	Surajpur	Bhatgaon	Bishahi	708	0.120	0.120	SECL/PVT
288	Surajpur	Bhatgaon	Bishahi	709	0.120	0.120	SECL/PVT
289	Surajpur	Bhatgaon	Bishahi	710	0.030	0.030	SECL/PVT
290	Surajpur	Bhatgaon	Bishahi	711	0.020	0.020	SECL/PVT
291	Surajpur	Bhatgaon	Bishahi	712	0.020	0.020	SECL/PVT
292	Surajpur	Bhatgaon	Bishahi	713	0.020	0.020	SECL/PVT
293	Surajpur	Bhatgaon	Bishahi	714	0.100	0.100	SECL/PVT
294	Surajpur	Bhatgaon	Bishahi	715	0.060	0.060	SECL/PVT
295	Surajpur	Bhatgaon	Bishahi	716	0.030	0.030	SECL/PVT
296	Surajpur	Bhatgaon	Bishahi	717	0.220	0.220	SECL/PVT
297	Surajpur	Bhatgaon	Bishahi	718	0.030	0.030	SECL/PVT
298	Surajpur	Bhatgaon	Bishahi	719	0.040	0.040	SECL/PVT
299	Surajpur	Bhatgaon	Bishahi	720	0.040	0.040	SECL/PVT
300	Surajpur	Bhatgaon	Bishahi	721	0.160	0.160	SECL/PVT
301	Surajpur	Bhatgaon	Bishahi	722	0.030	0.030	SECL/PVT

तहसीलदार
भटगांव
जिला-सुरजपुर (छ.ग.)

उपक्षेत्रीय प्रबंधक
SUB AREA MANAGER
भटगांव उपक्षेत्र

Colliery Manager
Bhatgaon Colliery

Landschedule_Tenancy Land_Bishahi Village_Bhatgaon UG Mine							
SL.No	District	Tehsil	Village	Khasra No	Total Area (Ha)	Area (Ha) In Mine Boundary	Type
302	Surajpur	Bhatgaon	Bishahi	723	0.030	0.030	SECL/PVT
303	Surajpur	Bhatgaon	Bishahi	724	0.030	0.030	SECL/PVT
304	Surajpur	Bhatgaon	Bishahi	725	0.020	0.020	SECL/PVT
305	Surajpur	Bhatgaon	Bishahi	726	0.030	0.030	SECL/PVT
306	Surajpur	Bhatgaon	Bishahi	727	0.030	0.030	SECL/PVT
307	Surajpur	Bhatgaon	Bishahi	728	0.030	0.030	SECL/PVT
308	Surajpur	Bhatgaon	Bishahi	729	0.030	0.030	SECL/PVT
309	Surajpur	Bhatgaon	Bishahi	730	0.090	0.090	SECL/PVT
310	Surajpur	Bhatgaon	Bishahi	731	0.060	0.060	SECL/PVT
311	Surajpur	Bhatgaon	Bishahi	732	0.060	0.060	SECL/PVT
312	Surajpur	Bhatgaon	Bishahi	733	0.130	0.130	SECL/PVT
313	Surajpur	Bhatgaon	Bishahi	734	0.130	0.130	SECL/PVT
314	Surajpur	Bhatgaon	Bishahi	735	0.160	0.160	SECL/PVT
315	Surajpur	Bhatgaon	Bishahi	736	0.100	0.100	SECL/PVT
316	Surajpur	Bhatgaon	Bishahi	737	0.040	0.040	SECL/PVT
317	Surajpur	Bhatgaon	Bishahi	738	0.060	0.060	SECL/PVT
318	Surajpur	Bhatgaon	Bishahi	739	0.060	0.060	SECL/PVT
319	Surajpur	Bhatgaon	Bishahi	740	0.110	0.110	SECL/PVT
320	Surajpur	Bhatgaon	Bishahi	741	0.050	0.050	SECL/PVT
321	Surajpur	Bhatgaon	Bishahi	742	0.060	0.060	SECL/PVT
322	Surajpur	Bhatgaon	Bishahi	743	0.020	0.020	SECL/PVT
323	Surajpur	Bhatgaon	Bishahi	744	0.020	0.020	SECL/PVT
324	Surajpur	Bhatgaon	Bishahi	745	0.030	0.030	SECL/PVT
325	Surajpur	Bhatgaon	Bishahi	746	0.020	0.020	SECL/PVT
326	Surajpur	Bhatgaon	Bishahi	747	0.010	0.010	SECL/PVT
327	Surajpur	Bhatgaon	Bishahi	748	0.010	0.010	SECL/PVT
328	Surajpur	Bhatgaon	Bishahi	749	0.030	0.030	SECL/PVT
329	Surajpur	Bhatgaon	Bishahi	750	0.030	0.030	SECL/PVT
330	Surajpur	Bhatgaon	Bishahi	751	0.020	0.020	SECL/PVT
331	Surajpur	Bhatgaon	Bishahi	752	0.020	0.020	SECL/PVT
332	Surajpur	Bhatgaon	Bishahi	753	0.070	0.070	SECL/PVT
333	Surajpur	Bhatgaon	Bishahi	754	0.020	0.020	SECL/PVT
334	Surajpur	Bhatgaon	Bishahi	755	0.010	0.010	SECL/PVT
335	Surajpur	Bhatgaon	Bishahi	756	0.010	0.010	SECL/PVT
336	Surajpur	Bhatgaon	Bishahi	757	0.040	0.040	SECL/PVT
337	Surajpur	Bhatgaon	Bishahi	758	0.030	0.030	SECL/PVT
338	Surajpur	Bhatgaon	Bishahi	759	0.010	0.010	SECL/PVT
339	Surajpur	Bhatgaon	Bishahi	760	0.030	0.030	SECL/PVT
340	Surajpur	Bhatgaon	Bishahi	761	0.030	0.030	SECL/PVT
341	Surajpur	Bhatgaon	Bishahi	762	0.020	0.020	SECL/PVT
342	Surajpur	Bhatgaon	Bishahi	763	0.010	0.010	SECL/PVT
343	Surajpur	Bhatgaon	Bishahi	764	0.080	0.080	SECL/PVT
344	Surajpur	Bhatgaon	Bishahi	765	0.020	0.020	SECL/PVT

तहसीलदार
भटगांव
जिला-सुरजपुर (छ.ग.)

उपक्षेत्रीय प्रबंधक
SUB AREA MANAGER
भटगांव उपक्षेत्र

Colliery Manager
Bhatgaon Colliery

Landschedule_Tenancy Land_Bishahi Village_Bhatgaon UG Mine							
SL.No	District	Tehsil	Village	Khasra No	Total Area (Ha)	Area (Ha) In Mine Boundary	Type
345	Surajpur	Bhatgaon	Bishahi	766	0.020	0.020	SECL/PVT
346	Surajpur	Bhatgaon	Bishahi	767	0.020	0.020	SECL/PVT
347	Surajpur	Bhatgaon	Bishahi	768	0.020	0.020	SECL/PVT
348	Surajpur	Bhatgaon	Bishahi	769	0.020	0.020	SECL/PVT
349	Surajpur	Bhatgaon	Bishahi	770	0.100	0.100	SECL/PVT
350	Surajpur	Bhatgaon	Bishahi	771	0.030	0.030	SECL/PVT
351	Surajpur	Bhatgaon	Bishahi	772	0.030	0.030	SECL/PVT
352	Surajpur	Bhatgaon	Bishahi	773	0.030	0.030	SECL/PVT
353	Surajpur	Bhatgaon	Bishahi	774	0.030	0.030	SECL/PVT
354	Surajpur	Bhatgaon	Bishahi	775	0.020	0.020	SECL/PVT
355	Surajpur	Bhatgaon	Bishahi	776	0.020	0.020	SECL/PVT
356	Surajpur	Bhatgaon	Bishahi	777	0.020	0.020	SECL/PVT
357	Surajpur	Bhatgaon	Bishahi	778	0.020	0.020	SECL/PVT
358	Surajpur	Bhatgaon	Bishahi	779	0.010	0.010	SECL/PVT
359	Surajpur	Bhatgaon	Bishahi	780	0.090	0.090	SECL/PVT
360	Surajpur	Bhatgaon	Bishahi	781	0.010	0.010	SECL/PVT
361	Surajpur	Bhatgaon	Bishahi	782	0.230	0.230	SECL/PVT
362	Surajpur	Bhatgaon	Bishahi	783	0.040	0.040	SECL/PVT
363	Surajpur	Bhatgaon	Bishahi	784	0.040	0.040	SECL/PVT
364	Surajpur	Bhatgaon	Bishahi	785	0.040	0.040	SECL/PVT
365	Surajpur	Bhatgaon	Bishahi	786	0.040	0.040	SECL/PVT
366	Surajpur	Bhatgaon	Bishahi	787	0.010	0.010	SECL/PVT
367	Surajpur	Bhatgaon	Bishahi	788	0.010	0.010	SECL/PVT
368	Surajpur	Bhatgaon	Bishahi	789	0.010	0.010	SECL/PVT
369	Surajpur	Bhatgaon	Bishahi	790	0.010	0.010	SECL/PVT
370	Surajpur	Bhatgaon	Bishahi	791	0.010	0.010	SECL/PVT
371	Surajpur	Bhatgaon	Bishahi	792	0.010	0.010	SECL/PVT
372	Surajpur	Bhatgaon	Bishahi	793	0.020	0.020	SECL/PVT
373	Surajpur	Bhatgaon	Bishahi	794	0.030	0.030	SECL/PVT
374	Surajpur	Bhatgaon	Bishahi	795	0.020	0.020	SECL/PVT
375	Surajpur	Bhatgaon	Bishahi	796	0.010	0.010	SECL/PVT
376	Surajpur	Bhatgaon	Bishahi	797	0.030	0.030	SECL/PVT
377	Surajpur	Bhatgaon	Bishahi	798	0.010	0.010	SECL/PVT
378	Surajpur	Bhatgaon	Bishahi	799	0.010	0.010	SECL/PVT
379	Surajpur	Bhatgaon	Bishahi	800	0.010	0.010	SECL/PVT
380	Surajpur	Bhatgaon	Bishahi	801	0.060	0.060	SECL/PVT
381	Surajpur	Bhatgaon	Bishahi	802	0.030	0.030	SECL/PVT
382	Surajpur	Bhatgaon	Bishahi	803	0.050	0.050	SECL/PVT
383	Surajpur	Bhatgaon	Bishahi	804	0.010	0.010	SECL/PVT
384	Surajpur	Bhatgaon	Bishahi	805	0.010	0.010	SECL/PVT
385	Surajpur	Bhatgaon	Bishahi	806	0.010	0.010	SECL/PVT
386	Surajpur	Bhatgaon	Bishahi	807	0.010	0.010	SECL/PVT
387	Surajpur	Bhatgaon	Bishahi	808	0.010	0.010	SECL/PVT

तहसीलदार
भदनाव
जिला-सुरजपुर (छ.ग.)

उपक्षेत्रीय प्रबंधक
SUB AREA MANAGER
भदनाव उपक्षेत्र

Colliery Manager
Bhatgaon Colliery

Landschedule_Tenancy Land_Bishahi Village_Bhatgaon UG Mine							
SL.No	District	Tehsil	Village	Khasra No	Total Area (Ha)	Area (Ha) in Mine Boundary	Type
388	Surajpur	Bhatgaon	Bishahi	809	0.030	0.030	SECL/PVT
389	Surajpur	Bhatgaon	Bishahi	810	0.020	0.020	SECL/PVT
390	Surajpur	Bhatgaon	Bishahi	811	0.020	0.020	SECL/PVT
391	Surajpur	Bhatgaon	Bishahi	812	0.020	0.020	SECL/PVT
392	Surajpur	Bhatgaon	Bishahi	813	0.020	0.020	SECL/PVT
393	Surajpur	Bhatgaon	Bishahi	814	0.070	0.070	SECL/PVT
394	Surajpur	Bhatgaon	Bishahi	815	0.010	0.010	SECL/PVT
395	Surajpur	Bhatgaon	Bishahi	816	0.010	0.010	SECL/PVT
396	Surajpur	Bhatgaon	Bishahi	817	0.010	0.010	SECL/PVT
397	Surajpur	Bhatgaon	Bishahi	818	0.010	0.010	SECL/PVT
398	Surajpur	Bhatgaon	Bishahi	819	0.020	0.020	SECL/PVT
399	Surajpur	Bhatgaon	Bishahi	820	0.020	0.020	SECL/PVT
400	Surajpur	Bhatgaon	Bishahi	821	0.020	0.020	SECL/PVT
401	Surajpur	Bhatgaon	Bishahi	822	0.030	0.030	SECL/PVT
402	Surajpur	Bhatgaon	Bishahi	823	0.010	0.010	SECL/PVT
403	Surajpur	Bhatgaon	Bishahi	824	0.010	0.010	SECL/PVT
404	Surajpur	Bhatgaon	Bishahi	825	0.010	0.010	SECL/PVT
405	Surajpur	Bhatgaon	Bishahi	826	0.030	0.030	SECL/PVT
406	Surajpur	Bhatgaon	Bishahi	827	0.030	0.030	SECL/PVT
407	Surajpur	Bhatgaon	Bishahi	828	0.020	0.020	SECL/PVT
408	Surajpur	Bhatgaon	Bishahi	829	0.010	0.010	SECL/PVT
409	Surajpur	Bhatgaon	Bishahi	830	0.060	0.060	SECL/PVT
410	Surajpur	Bhatgaon	Bishahi	831	0.040	0.040	SECL/PVT
411	Surajpur	Bhatgaon	Bishahi	832	0.070	0.070	SECL/PVT
412	Surajpur	Bhatgaon	Bishahi	833	0.010	0.010	SECL/PVT
413	Surajpur	Bhatgaon	Bishahi	834	0.010	0.010	SECL/PVT
414	Surajpur	Bhatgaon	Bishahi	835	0.020	0.020	SECL/PVT
415	Surajpur	Bhatgaon	Bishahi	836	0.020	0.020	SECL/PVT
416	Surajpur	Bhatgaon	Bishahi	837	0.020	0.020	SECL/PVT
417	Surajpur	Bhatgaon	Bishahi	838	0.030	0.030	SECL/PVT
418	Surajpur	Bhatgaon	Bishahi	839	0.080	0.080	SECL/PVT
419	Surajpur	Bhatgaon	Bishahi	840	0.080	0.080	SECL/PVT
420	Surajpur	Bhatgaon	Bishahi	841	0.120	0.120	SECL/PVT
421	Surajpur	Bhatgaon	Bishahi	842	0.060	0.060	SECL/PVT
422	Surajpur	Bhatgaon	Bishahi	843	0.100	0.100	SECL/PVT
423	Surajpur	Bhatgaon	Bishahi	844	0.120	0.120	SECL/PVT
424	Surajpur	Bhatgaon	Bishahi	845	0.200	0.200	SECL/PVT
425	Surajpur	Bhatgaon	Bishahi	846	0.150	0.150	SECL/PVT
426	Surajpur	Bhatgaon	Bishahi	847	0.660	0.660	SECL/PVT
427	Surajpur	Bhatgaon	Bishahi	848	0.010	0.010	SECL/PVT
428	Surajpur	Bhatgaon	Bishahi	849	0.020	0.020	SECL/PVT
429	Surajpur	Bhatgaon	Bishahi	850	0.020	0.020	SECL/PVT
430	Surajpur	Bhatgaon	Bishahi	851	0.020	0.020	SECL/PVT

तहसीलदार
भटगांव
जिला-सुरजपुर (छ.ग.)

उपक्षेत्रीय प्रबंधक
SUB AREA MANAGER -
भटगांव उपक्षेत्र

Colliery Manager
Bhatgaon Colliery

Landschedule_Tenancy Land_Bishahi Village_Bhatgaon UG Mine							
SL.No	District	Tehsil	Village	Khasra No	Total Area (Ha)	Area (Ha) in Mine Boundary	Type
431	Surajpur	Bhatgaon	Bishahi	852	0.120	0.120	SECL/PVT
432	Surajpur	Bhatgaon	Bishahi	853	0.090	0.090	SECL/PVT
433	Surajpur	Bhatgaon	Bishahi	854	0.130	0.130	SECL/PVT
434	Surajpur	Bhatgaon	Bishahi	855	0.090	0.090	SECL/PVT
435	Surajpur	Bhatgaon	Bishahi	856	0.090	0.090	SECL/PVT
436	Surajpur	Bhatgaon	Bishahi	857	0.130	0.130	SECL/PVT
437	Surajpur	Bhatgaon	Bishahi	858	0.180	0.180	SECL/PVT
438	Surajpur	Bhatgaon	Bishahi	859	0.070	0.070	SECL/PVT
439	Surajpur	Bhatgaon	Bishahi	860	0.070	0.070	SECL/PVT
440	Surajpur	Bhatgaon	Bishahi	861	0.220	0.220	SECL/PVT
441	Surajpur	Bhatgaon	Bishahi	862	0.030	0.030	SECL/PVT
442	Surajpur	Bhatgaon	Bishahi	863	0.030	0.030	SECL/PVT
443	Surajpur	Bhatgaon	Bishahi	864	0.160	0.160	SECL/PVT
444	Surajpur	Bhatgaon	Bishahi	865	0.030	0.030	SECL/PVT
445	Surajpur	Bhatgaon	Bishahi	866	0.030	0.030	SECL/PVT
446	Surajpur	Bhatgaon	Bishahi	867	0.030	0.030	SECL/PVT
447	Surajpur	Bhatgaon	Bishahi	868	0.030	0.030	SECL/PVT
448	Surajpur	Bhatgaon	Bishahi	869	0.160	0.160	SECL/PVT
449	Surajpur	Bhatgaon	Bishahi	870	0.050	0.050	SECL/PVT
450	Surajpur	Bhatgaon	Bishahi	871	0.020	0.020	SECL/PVT
451	Surajpur	Bhatgaon	Bishahi	872	0.020	0.020	SECL/PVT
452	Surajpur	Bhatgaon	Bishahi	873	0.030	0.030	SECL/PVT
453	Surajpur	Bhatgaon	Bishahi	874	0.030	0.030	SECL/PVT
454	Surajpur	Bhatgaon	Bishahi	875	0.070	0.070	SECL/PVT
455	Surajpur	Bhatgaon	Bishahi	876	0.020	0.020	SECL/PVT
456	Surajpur	Bhatgaon	Bishahi	877	0.020	0.020	SECL/PVT
457	Surajpur	Bhatgaon	Bishahi	878	0.020	0.020	SECL/PVT
458	Surajpur	Bhatgaon	Bishahi	879	0.020	0.020	SECL/PVT
459	Surajpur	Bhatgaon	Bishahi	880	0.020	0.020	SECL/PVT
460	Surajpur	Bhatgaon	Bishahi	881	0.150	0.150	SECL/PVT
461	Surajpur	Bhatgaon	Bishahi	882	0.070	0.070	SECL/PVT
462	Surajpur	Bhatgaon	Bishahi	883	0.030	0.030	SECL/PVT
463	Surajpur	Bhatgaon	Bishahi	884	0.010	0.010	SECL/PVT
464	Surajpur	Bhatgaon	Bishahi	885	0.030	0.030	SECL/PVT
465	Surajpur	Bhatgaon	Bishahi	886	0.020	0.020	SECL/PVT
466	Surajpur	Bhatgaon	Bishahi	887	0.020	0.020	SECL/PVT
467	Surajpur	Bhatgaon	Bishahi	888	0.020	0.020	SECL/PVT
468	Surajpur	Bhatgaon	Bishahi	889	0.020	0.020	SECL/PVT
469	Surajpur	Bhatgaon	Bishahi	890	0.030	0.030	SECL/PVT
470	Surajpur	Bhatgaon	Bishahi	891	0.020	0.020	SECL/PVT
471	Surajpur	Bhatgaon	Bishahi	892	0.100	0.100	SECL/PVT
472	Surajpur	Bhatgaon	Bishahi	893	0.020	0.020	SECL/PVT
473	Surajpur	Bhatgaon	Bishahi	894	0.020	0.020	SECL/PVT

तहसीलदार
भटगांव
जिला-सुरजपुर (छ.ग.)

[Handwritten Signature]

[Handwritten Signature]

[Handwritten Signature]

[Handwritten Signature]

अपक्षेत्रीय प्रबंधक
SUB AREA MANAGER
भटगांव

Colliery Manager
Bhatgaon Colliery

Landschedule_Tenancy Land_Bishahi Village_Bhatgaon UG Mine							
SL.No	District	Tohall	Village	Khasra No	Total Area (Ha)	Area (Ha) in Mine Boundary	Type
474	Surajpur	Bhatgaon	Bishahi	895	0.040	0.040	SECL/PVT
475	Surajpur	Bhatgaon	Bishahi	896	0.040	0.040	SECL/PVT
476	Surajpur	Bhatgaon	Bishahi	897	0.090	0.090	SECL/PVT
477	Surajpur	Bhatgaon	Bishahi	898	0.390	0.390	SECL/PVT
478	Surajpur	Bhatgaon	Bishahi	899	0.270	0.270	SECL/PVT
479	Surajpur	Bhatgaon	Bishahi	900	0.120	0.120	SECL/PVT
480	Surajpur	Bhatgaon	Bishahi	901	0.270	0.270	SECL/PVT
481	Surajpur	Bhatgaon	Bishahi	902	0.080	0.080	SECL/PVT
482	Surajpur	Bhatgaon	Bishahi	903	0.080	0.080	SECL/PVT
483	Surajpur	Bhatgaon	Bishahi	904	0.130	0.130	SECL/PVT
484	Surajpur	Bhatgaon	Bishahi	905	0.130	0.130	SECL/PVT
485	Surajpur	Bhatgaon	Bishahi	906	0.080	0.080	SECL/PVT
486	Surajpur	Bhatgaon	Bishahi	907	0.010	0.010	SECL/PVT
487	Surajpur	Bhatgaon	Bishahi	908	0.150	0.150	SECL/PVT
488	Surajpur	Bhatgaon	Bishahi	909	0.150	0.150	SECL/PVT
489	Surajpur	Bhatgaon	Bishahi	910	0.150	0.150	SECL/PVT
490	Surajpur	Bhatgaon	Bishahi	911	0.030	0.030	SECL/PVT
491	Surajpur	Bhatgaon	Bishahi	912	0.280	0.280	SECL/PVT
492	Surajpur	Bhatgaon	Bishahi	913	0.280	0.280	SECL/PVT
493	Surajpur	Bhatgaon	Bishahi	914	0.070	0.070	SECL/PVT
494	Surajpur	Bhatgaon	Bishahi	915	0.160	0.160	SECL/PVT
495	Surajpur	Bhatgaon	Bishahi	916	0.230	0.230	SECL/PVT
496	Surajpur	Bhatgaon	Bishahi	917	0.340	0.340	SECL/PVT
497	Surajpur	Bhatgaon	Bishahi	918	0.240	0.240	SECL/PVT
498	Surajpur	Bhatgaon	Bishahi	919	0.090	0.090	SECL/PVT
499	Surajpur	Bhatgaon	Bishahi	920	0.090	0.090	SECL/PVT
500	Surajpur	Bhatgaon	Bishahi	921	0.130	0.130	SECL/PVT
501	Surajpur	Bhatgaon	Bishahi	922	0.130	0.130	SECL/PVT
502	Surajpur	Bhatgaon	Bishahi	923	0.090	0.090	SECL/PVT
503	Surajpur	Bhatgaon	Bishahi	924	0.180	0.180	SECL/PVT
504	Surajpur	Bhatgaon	Bishahi	925	0.180	0.180	SECL/PVT
505	Surajpur	Bhatgaon	Bishahi	926	0.200	0.200	SECL/PVT
506	Surajpur	Bhatgaon	Bishahi	927	0.030	0.030	SECL/PVT
507	Surajpur	Bhatgaon	Bishahi	928	0.020	0.020	SECL/PVT
508	Surajpur	Bhatgaon	Bishahi	929	0.080	0.080	SECL/PVT
509	Surajpur	Bhatgaon	Bishahi	930	0.280	0.280	SECL/PVT
510	Surajpur	Bhatgaon	Bishahi	931	0.020	0.020	SECL/PVT
511	Surajpur	Bhatgaon	Bishahi	932	0.250	0.250	SECL/PVT
512	Surajpur	Bhatgaon	Bishahi	933	0.040	0.040	SECL/PVT
513	Surajpur	Bhatgaon	Bishahi	934	0.080	0.080	SECL/PVT
514	Surajpur	Bhatgaon	Bishahi	935	0.010	0.010	SECL/PVT
515	Surajpur	Bhatgaon	Bishahi	936	0.090	0.090	SECL/PVT
516	Surajpur	Bhatgaon	Bishahi	937	0.180	0.180	SECL/PVT

तहसीलदार
भटगाँव
जिला-सुरजपुर (छ.ग.)

अपक्षेत्रीय प्रबंधक
SUB AREA MANAGER
भटगाँव उपक्षेत्र

Colliery Manager
Bhatgaon Colliery

Landschedule Tenancy Land Bishahi Village Bhatgaon UG Mine							
SL.No	District	Tehsil	Village	Khasra No	Total Area (Ha)	Area (Ha) in Mine Boundary	Type
517	Surajpur	Bhatgaon	Bishahi	938	0.070	0.070	SECL/PVT
518	Surajpur	Bhatgaon	Bishahi	939	0.020	0.020	SECL/PVT
519	Surajpur	Bhatgaon	Bishahi	940	0.070	0.070	SECL/PVT
520	Surajpur	Bhatgaon	Bishahi	941	0.070	0.070	SECL/PVT
521	Surajpur	Bhatgaon	Bishahi	942	0.340	0.340	SECL/PVT
522	Surajpur	Bhatgaon	Bishahi	943	0.090	0.090	SECL/PVT
523	Surajpur	Bhatgaon	Bishahi	944	0.090	0.090	SECL/PVT
524	Surajpur	Bhatgaon	Bishahi	945	0.090	0.090	SECL/PVT
525	Surajpur	Bhatgaon	Bishahi	946	0.090	0.090	SECL/PVT
526	Surajpur	Bhatgaon	Bishahi	947	0.350	0.350	SECL/PVT
527	Surajpur	Bhatgaon	Bishahi	948	0.120	0.120	SECL/PVT
528	Surajpur	Bhatgaon	Bishahi	949	0.080	0.080	SECL/PVT
529	Surajpur	Bhatgaon	Bishahi	950	0.040	0.040	SECL/PVT
530	Surajpur	Bhatgaon	Bishahi	951	0.060	0.060	SECL/PVT
531	Surajpur	Bhatgaon	Bishahi	952	0.060	0.060	SECL/PVT
532	Surajpur	Bhatgaon	Bishahi	953	0.100	0.100	SECL/PVT
533	Surajpur	Bhatgaon	Bishahi	954	0.050	0.050	SECL/PVT
534	Surajpur	Bhatgaon	Bishahi	955	0.120	0.120	SECL/PVT
535	Surajpur	Bhatgaon	Bishahi	956	0.040	0.040	SECL/PVT
536	Surajpur	Bhatgaon	Bishahi	957	0.040	0.040	SECL/PVT
537	Surajpur	Bhatgaon	Bishahi	958	0.040	0.040	SECL/PVT
538	Surajpur	Bhatgaon	Bishahi	959	0.080	0.080	SECL/PVT
539	Surajpur	Bhatgaon	Bishahi	960	0.220	0.220	SECL/PVT
540	Surajpur	Bhatgaon	Bishahi	961	0.110	0.110	SECL/PVT
541	Surajpur	Bhatgaon	Bishahi	962	0.640	0.640	SECL/PVT
542	Surajpur	Bhatgaon	Bishahi	963	0.400	0.400	SECL/PVT
543	Surajpur	Bhatgaon	Bishahi	964	0.100	0.100	SECL/PVT
544	Surajpur	Bhatgaon	Bishahi	965	0.100	0.100	SECL/PVT
545	Surajpur	Bhatgaon	Bishahi	966	0.810	0.810	SECL/PVT
546	Surajpur	Bhatgaon	Bishahi	967	1.500	1.500	SECL/PVT
547	Surajpur	Bhatgaon	Bishahi	968	0.810	0.810	SECL/PVT
548	Surajpur	Bhatgaon	Bishahi	969	0.650	0.650	SECL/PVT
549	Surajpur	Bhatgaon	Bishahi	970	0.010	0.010	SECL/PVT
550	Surajpur	Bhatgaon	Bishahi	971	0.720	0.720	SECL/PVT
551	Surajpur	Bhatgaon	Bishahi	972	0.120	0.120	SECL/PVT
552	Surajpur	Bhatgaon	Bishahi	973	0.070	0.070	SECL/PVT
553	Surajpur	Bhatgaon	Bishahi	974	0.070	0.070	SECL/PVT
554	Surajpur	Bhatgaon	Bishahi	975	0.070	0.070	SECL/PVT
555	Surajpur	Bhatgaon	Bishahi	976	0.290	0.290	SECL/PVT
556	Surajpur	Bhatgaon	Bishahi	977	0.110	0.110	SECL/PVT
557	Surajpur	Bhatgaon	Bishahi	978	0.120	0.120	SECL/PVT
558	Surajpur	Bhatgaon	Bishahi	979	0.080	0.080	SECL/PVT
559	Surajpur	Bhatgaon	Bishahi	980	0.250	0.250	SECL/PVT

ताहसीलदार
भटगाँव
जिला-सुरजपुर (उ.ग.)

अपेक्षित प्रमाणक
SUB AREA MANAGER
भटगाँव उखान

Colliery Manager
Bhatgaon Colliery

Landschedule Tenancy Land_Bishahi Village_Bhatgaon UG Mine							
SLNo	District	Tehsil	Village	Khasra No	Total Area (Ha)	Area (Ha) in Mine Boundary	Type
560	Surajpur	Bhatgaon	Bishahi	981	0.330	0.330	SECL/PVT
561	Surajpur	Bhatgaon	Bishahi	982	0.040	0.040	SECL/PVT
562	Surajpur	Bhatgaon	Bishahi	983	0.040	0.040	SECL/PVT
563	Surajpur	Bhatgaon	Bishahi	984	0.040	0.040	SECL/PVT
564	Surajpur	Bhatgaon	Bishahi	985	0.040	0.040	SECL/PVT
565	Surajpur	Bhatgaon	Bishahi	986	0.130	0.130	SECL/PVT
566	Surajpur	Bhatgaon	Bishahi	987	0.030	0.030	SECL/PVT
567	Surajpur	Bhatgaon	Bishahi	988	0.030	0.030	SECL/PVT
568	Surajpur	Bhatgaon	Bishahi	989	0.030	0.030	SECL/PVT
569	Surajpur	Bhatgaon	Bishahi	990	0.030	0.030	SECL/PVT
570	Surajpur	Bhatgaon	Bishahi	991	0.060	0.060	SECL/PVT
571	Surajpur	Bhatgaon	Bishahi	992	0.020	0.020	SECL/PVT
572	Surajpur	Bhatgaon	Bishahi	993	0.020	0.020	SECL/PVT
573	Surajpur	Bhatgaon	Bishahi	994	0.020	0.020	SECL/PVT
574	Surajpur	Bhatgaon	Bishahi	995	0.020	0.020	SECL/PVT
575	Surajpur	Bhatgaon	Bishahi	996	0.190	0.190	SECL/PVT
576	Surajpur	Bhatgaon	Bishahi	997	0.190	0.190	SECL/PVT
577	Surajpur	Bhatgaon	Bishahi	998	0.240	0.240	SECL/PVT
578	Surajpur	Bhatgaon	Bishahi	999	0.060	0.060	SECL/PVT
579	Surajpur	Bhatgaon	Bishahi	1000	0.060	0.060	SECL/PVT
580	Surajpur	Bhatgaon	Bishahi	1001	0.060	0.060	SECL/PVT
581	Surajpur	Bhatgaon	Bishahi	1002	0.050	0.050	SECL/PVT
582	Surajpur	Bhatgaon	Bishahi	1003	0.050	0.050	SECL/PVT
583	Surajpur	Bhatgaon	Bishahi	1004	0.100	0.100	SECL/PVT
584	Surajpur	Bhatgaon	Bishahi	1005	0.090	0.090	SECL/PVT
585	Surajpur	Bhatgaon	Bishahi	1006	0.060	0.060	SECL/PVT
586	Surajpur	Bhatgaon	Bishahi	1007	0.060	0.060	SECL/PVT
587	Surajpur	Bhatgaon	Bishahi	1008	0.150	0.150	SECL/PVT
588	Surajpur	Bhatgaon	Bishahi	1009	0.200	0.200	SECL/PVT
589	Surajpur	Bhatgaon	Bishahi	1010	0.080	0.080	SECL/PVT
590	Surajpur	Bhatgaon	Bishahi	1011	0.090	0.090	SECL/PVT
591	Surajpur	Bhatgaon	Bishahi	1012	0.060	0.060	SECL/PVT
592	Surajpur	Bhatgaon	Bishahi	1013	0.250	0.250	SECL/PVT
593	Surajpur	Bhatgaon	Bishahi	1014	0.200	0.200	SECL/PVT
594	Surajpur	Bhatgaon	Bishahi	1015	0.180	0.180	SECL/PVT
595	Surajpur	Bhatgaon	Bishahi	1016	0.010	0.010	SECL/PVT
596	Surajpur	Bhatgaon	Bishahi	1017	0.010	0.010	SECL/PVT
597	Surajpur	Bhatgaon	Bishahi	1018	0.010	0.010	SECL/PVT
598	Surajpur	Bhatgaon	Bishahi	1019	0.010	0.010	SECL/PVT
599	Surajpur	Bhatgaon	Bishahi	1020	0.010	0.010	SECL/PVT
600	Surajpur	Bhatgaon	Bishahi	1021	0.050	0.050	SECL/PVT
601	Surajpur	Bhatgaon	Bishahi	1022	0.150	0.150	SECL/PVT
602	Surajpur	Bhatgaon	Bishahi	1023	0.010	0.010	SECL/PVT

1
 सहस्रीलिनार
 बटगाण
 जिला-सुरजपुर (छ.ग.)

अपक्षेत्रीय प्रशासक
 SUB AREA MANAGER
 बटगाण अखड

Colliery Manager
 Bhatgaon Colliery

Landschedule_Tenancy Land_Bishahi Village_Bhatgaon UG Mine							
SL.No	District	Tehsil	Village	Khasra No	Total Area (Ha)	Area (Ha) In Mine Boundary	Type
603	Surajpur	Bhatgaon	Bishahi	1024	0.060	0.060	SECL/PVT
604	Surajpur	Bhatgaon	Bishahi	1025	0.100	0.100	SECL/PVT
605	Surajpur	Bhatgaon	Bishahi	1026	0.040	0.040	SECL/PVT
606	Surajpur	Bhatgaon	Bishahi	1027	0.040	0.040	SECL/PVT
607	Surajpur	Bhatgaon	Bishahi	1028	0.060	0.060	SECL/PVT
608	Surajpur	Bhatgaon	Bishahi	1029	0.040	0.040	SECL/PVT
609	Surajpur	Bhatgaon	Bishahi	1030	0.060	0.060	SECL/PVT
610	Surajpur	Bhatgaon	Bishahi	1031	0.040	0.040	SECL/PVT
611	Surajpur	Bhatgaon	Bishahi	1032	0.070	0.070	SECL/PVT
612	Surajpur	Bhatgaon	Bishahi	1033	0.010	0.010	SECL/PVT
613	Surajpur	Bhatgaon	Bishahi	1034	0.010	0.010	SECL/PVT
614	Surajpur	Bhatgaon	Bishahi	1035	0.040	0.040	SECL/PVT
615	Surajpur	Bhatgaon	Bishahi	1036	0.040	0.040	SECL/PVT
616	Surajpur	Bhatgaon	Bishahi	1037	0.020	0.020	SECL/PVT
617	Surajpur	Bhatgaon	Bishahi	1038	0.010	0.010	SECL/PVT
618	Surajpur	Bhatgaon	Bishahi	1039	0.010	0.010	SECL/PVT
619	Surajpur	Bhatgaon	Bishahi	1040	0.010	0.010	SECL/PVT
620	Surajpur	Bhatgaon	Bishahi	1041	0.010	0.010	SECL/PVT
621	Surajpur	Bhatgaon	Bishahi	1042	0.190	0.190	SECL/PVT
622	Surajpur	Bhatgaon	Bishahi	1043	0.160	0.160	SECL/PVT
623	Surajpur	Bhatgaon	Bishahi	1044	0.030	0.030	SECL/PVT
624	Surajpur	Bhatgaon	Bishahi	1045	0.080	0.080	SECL/PVT
625	Surajpur	Bhatgaon	Bishahi	1046	0.040	0.040	SECL/PVT
626	Surajpur	Bhatgaon	Bishahi	1047	0.080	0.080	SECL/PVT
627	Surajpur	Bhatgaon	Bishahi	1048	0.020	0.020	SECL/PVT
628	Surajpur	Bhatgaon	Bishahi	1049	0.030	0.030	SECL/PVT
629	Surajpur	Bhatgaon	Bishahi	1050	0.020	0.020	SECL/PVT
630	Surajpur	Bhatgaon	Bishahi	1051	0.050	0.050	SECL/PVT
631	Surajpur	Bhatgaon	Bishahi	1052	0.010	0.010	SECL/PVT
632	Surajpur	Bhatgaon	Bishahi	1053	0.140	0.140	SECL/PVT
633	Surajpur	Bhatgaon	Bishahi	1054	0.250	0.250	SECL/PVT
634	Surajpur	Bhatgaon	Bishahi	1055	0.090	0.090	SECL/PVT
635	Surajpur	Bhatgaon	Bishahi	1056	0.050	0.050	SECL/PVT
636	Surajpur	Bhatgaon	Bishahi	1057	0.050	0.050	SECL/PVT
637	Surajpur	Bhatgaon	Bishahi	1058	0.050	0.050	SECL/PVT
638	Surajpur	Bhatgaon	Bishahi	1059	0.060	0.060	SECL/PVT
639	Surajpur	Bhatgaon	Bishahi	1060	0.060	0.060	SECL/PVT
640	Surajpur	Bhatgaon	Bishahi	1061	0.060	0.060	SECL/PVT
641	Surajpur	Bhatgaon	Bishahi	1062	0.050	0.050	SECL/PVT
642	Surajpur	Bhatgaon	Bishahi	1063	0.180	0.180	SECL/PVT
643	Surajpur	Bhatgaon	Bishahi	1064	0.040	0.040	SECL/PVT
644	Surajpur	Bhatgaon	Bishahi	1065	0.030	0.030	SECL/PVT
645	Surajpur	Bhatgaon	Bishahi	1066	0.020	0.020	SECL/PVT



अहसीलदार
भटगाँव
जिला-सुरजपुर (उ.प्र.)

हस्ताक्षर प्रमाणक
SUB AREA MANAGER
भटगाँव कोलरी

Colliery Manager
Bhatgaon Colliery

Landschedule_Tenancy Land_Bishahi Village_Bhatgaon UG Mine							
SL.No	District	Tehsil	Village	Khasra No	Total Area (Ha)	Area (Ha) in Mine Boundary	Type
646	Surajpur	Bhatgaon	Bishahi	1067	0.050	0.050	SECL/PVT
647	Surajpur	Bhatgaon	Bishahi	1068	0.010	0.010	SECL/PVT
648	Surajpur	Bhatgaon	Bishahi	1069	0.010	0.010	SECL/PVT
649	Surajpur	Bhatgaon	Bishahi	1070	0.010	0.010	SECL/PVT
650	Surajpur	Bhatgaon	Bishahi	1071	0.010	0.010	SECL/PVT
651	Surajpur	Bhatgaon	Bishahi	1072	0.010	0.010	SECL/PVT
652	Surajpur	Bhatgaon	Bishahi	1073	0.030	0.030	SECL/PVT
653	Surajpur	Bhatgaon	Bishahi	1074	0.030	0.030	SECL/PVT
654	Surajpur	Bhatgaon	Bishahi	1075	0.010	0.010	SECL/PVT
655	Surajpur	Bhatgaon	Bishahi	1076	0.010	0.010	SECL/PVT
656	Surajpur	Bhatgaon	Bishahi	1077	0.010	0.010	SECL/PVT
657	Surajpur	Bhatgaon	Bishahi	1078	0.010	0.010	SECL/PVT
658	Surajpur	Bhatgaon	Bishahi	1079	0.010	0.010	SECL/PVT
659	Surajpur	Bhatgaon	Bishahi	1080	0.010	0.010	SECL/PVT
660	Surajpur	Bhatgaon	Bishahi	1081	0.050	0.050	SECL/PVT
661	Surajpur	Bhatgaon	Bishahi	1082	0.050	0.050	SECL/PVT
662	Surajpur	Bhatgaon	Bishahi	1083	0.010	0.010	SECL/PVT
663	Surajpur	Bhatgaon	Bishahi	1084	0.010	0.010	SECL/PVT
664	Surajpur	Bhatgaon	Bishahi	1085	0.010	0.010	SECL/PVT
665	Surajpur	Bhatgaon	Bishahi	1086	0.010	0.010	SECL/PVT
666	Surajpur	Bhatgaon	Bishahi	1087	0.010	0.010	SECL/PVT
667	Surajpur	Bhatgaon	Bishahi	1088	0.070	0.070	SECL/PVT
668	Surajpur	Bhatgaon	Bishahi	1089	0.020	0.020	SECL/PVT
669	Surajpur	Bhatgaon	Bishahi	1090	0.070	0.070	SECL/PVT
670	Surajpur	Bhatgaon	Bishahi	1091	0.020	0.020	SECL/PVT
671	Surajpur	Bhatgaon	Bishahi	1092	0.020	0.020	SECL/PVT
672	Surajpur	Bhatgaon	Bishahi	1093	0.020	0.020	SECL/PVT
673	Surajpur	Bhatgaon	Bishahi	1094	0.160	0.160	SECL/PVT
674	Surajpur	Bhatgaon	Bishahi	1095	0.120	0.120	SECL/PVT
675	Surajpur	Bhatgaon	Bishahi	1096	0.230	0.230	SECL/PVT
676	Surajpur	Bhatgaon	Bishahi	1097	0.130	0.130	SECL/PVT
677	Surajpur	Bhatgaon	Bishahi	1098	0.040	0.040	SECL/PVT
678	Surajpur	Bhatgaon	Bishahi	1099	0.030	0.030	SECL/PVT
679	Surajpur	Bhatgaon	Bishahi	1100	0.030	0.030	SECL/PVT
680	Surajpur	Bhatgaon	Bishahi	1101	0.030	0.030	SECL/PVT
681	Surajpur	Bhatgaon	Bishahi	1102	0.030	0.030	SECL/PVT
682	Surajpur	Bhatgaon	Bishahi	1103	0.090	0.090	SECL/PVT
683	Surajpur	Bhatgaon	Bishahi	1104	0.090	0.090	SECL/PVT
684	Surajpur	Bhatgaon	Bishahi	1105	0.090	0.090	SECL/PVT
685	Surajpur	Bhatgaon	Bishahi	1106	0.020	0.020	SECL/PVT
686	Surajpur	Bhatgaon	Bishahi	1107	0.020	0.020	SECL/PVT
687	Surajpur	Bhatgaon	Bishahi	1108	0.020	0.020	SECL/PVT
688	Surajpur	Bhatgaon	Bishahi	1109	0.090	0.090	SECL/PVT


 सहस्रीलदार
 भटगांव
 जिला-सुरजपुर (उ.प्र.)



 SUB AREA MANAGER
 भटगांव उपखण्ड



 Colliery Manager
 Bhatgaon Colliery

Landschedule_Tenancy Land_Bishahl Village_Bhatgaon UG Mine							
SL.No	District	Tehsil	Village	Khasra No	Total Area (Ha)	Area (Ha) in Mine Boundary	Type
689	Surajpur	Bhatgaon	Bishahl	1110	0.090	0.090	SECL/PVT
690	Surajpur	Bhatgaon	Bishahl	1111	0.020	0.020	SECL/PVT
691	Surajpur	Bhatgaon	Bishahl	1112	0.240	0.240	SECL/PVT
692	Surajpur	Bhatgaon	Bishahl	1113	0.240	0.240	SECL/PVT
693	Surajpur	Bhatgaon	Bishahl	1114	0.240	0.240	SECL/PVT
694	Surajpur	Bhatgaon	Bishahl	1115	0.400	0.400	SECL/PVT
695	Surajpur	Bhatgaon	Bishahl	1116	0.400	0.400	SECL/PVT
696	Surajpur	Bhatgaon	Bishahl	1117	0.400	0.400	SECL/PVT
697	Surajpur	Bhatgaon	Bishahl	1118	0.130	0.130	SECL/PVT
698	Surajpur	Bhatgaon	Bishahl	1119	0.130	0.130	SECL/PVT
699	Surajpur	Bhatgaon	Bishahl	1120	0.100	0.100	SECL/PVT
700	Surajpur	Bhatgaon	Bishahl	1121	0.030	0.030	SECL/PVT
701	Surajpur	Bhatgaon	Bishahl	1122	0.130	0.130	SECL/PVT
702	Surajpur	Bhatgaon	Bishahl	1123	0.130	0.130	SECL/PVT
703	Surajpur	Bhatgaon	Bishahl	1125	0.190	0.190	SECL/PVT
704	Surajpur	Bhatgaon	Bishahl	1126	0.420	0.420	SECL/PVT
705	Surajpur	Bhatgaon	Bishahl	1127	0.160	0.160	SECL/PVT
706	Surajpur	Bhatgaon	Bishahl	1128	0.050	0.050	SECL/PVT
707	Surajpur	Bhatgaon	Bishahl	1129	0.050	0.050	SECL/PVT
708	Surajpur	Bhatgaon	Bishahl	1130	0.060	0.060	SECL/PVT
709	Surajpur	Bhatgaon	Bishahl	1131	0.330	0.330	SECL/PVT
710	Surajpur	Bhatgaon	Bishahl	1132	0.250	0.250	SECL/PVT
711	Surajpur	Bhatgaon	Bishahl	1133	0.200	0.200	SECL/PVT
712	Surajpur	Bhatgaon	Bishahl	1134	0.160	0.160	SECL/PVT
713	Surajpur	Bhatgaon	Bishahl	1135	0.160	0.160	SECL/PVT
714	Surajpur	Bhatgaon	Bishahl	1136	0.050	0.050	SECL/PVT
715	Surajpur	Bhatgaon	Bishahl	1137	0.250	0.250	SECL/PVT
716	Surajpur	Bhatgaon	Bishahl	1138	0.160	0.160	SECL/PVT
717	Surajpur	Bhatgaon	Bishahl	1139	0.110	0.110	SECL/PVT
718	Surajpur	Bhatgaon	Bishahl	1140	0.090	0.090	SECL/PVT
719	Surajpur	Bhatgaon	Bishahl	1141	0.040	0.040	SECL/PVT
720	Surajpur	Bhatgaon	Bishahl	1142	0.200	0.200	SECL/PVT
721	Surajpur	Bhatgaon	Bishahl	1143	0.160	0.160	SECL/PVT
722	Surajpur	Bhatgaon	Bishahl	1144	0.160	0.160	SECL/PVT
723	Surajpur	Bhatgaon	Bishahl	1145	0.040	0.040	SECL/PVT
724	Surajpur	Bhatgaon	Bishahl	1146	0.050	0.050	SECL/PVT
725	Surajpur	Bhatgaon	Bishahl	1147	0.050	0.050	SECL/PVT
726	Surajpur	Bhatgaon	Bishahl	1148	0.050	0.050	SECL/PVT
727	Surajpur	Bhatgaon	Bishahl	1149	0.320	0.320	SECL/PVT
728	Surajpur	Bhatgaon	Bishahl	1150	0.040	0.040	SECL/PVT
729	Surajpur	Bhatgaon	Bishahl	1151	0.040	0.040	SECL/PVT
730	Surajpur	Bhatgaon	Bishahl	1152	0.040	0.040	SECL/PVT
731	Surajpur	Bhatgaon	Bishahl	1153	0.250	0.250	SECL/PVT

तहसीलदार
भटगांव
जिला-सुरजपुर (उ.प्र.)

उपक्षेत्रीय प्रबन्धक
SUB AREA MANAGER
भटगांव उपखण्ड

Colliery Manager
Bhatgaon Colliery

Landschedule_Tenancy Land_Bishahi Village_Bhatgaon UG Mine							
SL.No	District	Tehsil	Village	Khasra No	Total Area (Ha)	Area (Ha) in Mine Boundary	Type
732	Surajpur	Bhatgaon	Bishahi	1154	0.170	0.170	SECL/PVT
733	Surajpur	Bhatgaon	Bishahi	1155	0.290	0.290	SECL/PVT
734	Surajpur	Bhatgaon	Bishahi	1156	0.170	0.170	SECL/PVT
735	Surajpur	Bhatgaon	Bishahi	1157	0.120	0.120	SECL/PVT
736	Surajpur	Bhatgaon	Bishahi	1158	0.100	0.100	SECL/PVT
737	Surajpur	Bhatgaon	Bishahi	1159	0.290	0.290	SECL/PVT
738	Surajpur	Bhatgaon	Bishahi	1160	0.290	0.290	SECL/PVT
739	Surajpur	Bhatgaon	Bishahi	1161	0.090	0.090	SECL/PVT
740	Surajpur	Bhatgaon	Bishahi	1162	0.170	0.170	SECL/PVT
741	Surajpur	Bhatgaon	Bishahi	1163	0.130	0.130	SECL/PVT
742	Surajpur	Bhatgaon	Bishahi	1164	0.080	0.080	SECL/PVT
743	Surajpur	Bhatgaon	Bishahi	1165	0.080	0.080	SECL/PVT
744	Surajpur	Bhatgaon	Bishahi	1166	0.080	0.080	SECL/PVT
745	Surajpur	Bhatgaon	Bishahi	1167	0.080	0.080	SECL/PVT
746	Surajpur	Bhatgaon	Bishahi	1168	0.240	0.240	SECL/PVT
747	Surajpur	Bhatgaon	Bishahi	1169	0.130	0.130	SECL/PVT
748	Surajpur	Bhatgaon	Bishahi	1170	0.080	0.080	SECL/PVT
749	Surajpur	Bhatgaon	Bishahi	1171	0.080	0.080	SECL/PVT
750	Surajpur	Bhatgaon	Bishahi	1172	0.060	0.060	SECL/PVT
751	Surajpur	Bhatgaon	Bishahi	1173	0.060	0.060	SECL/PVT
752	Surajpur	Bhatgaon	Bishahi	1174	0.080	0.080	SECL/PVT
753	Surajpur	Bhatgaon	Bishahi	1175	0.030	0.030	SECL/PVT
754	Surajpur	Bhatgaon	Bishahi	1176	0.150	0.150	SECL/PVT
755	Surajpur	Bhatgaon	Bishahi	1177	0.280	0.280	SECL/PVT
756	Surajpur	Bhatgaon	Bishahi	1178	0.530	0.530	SECL/PVT
757	Surajpur	Bhatgaon	Bishahi	1179	0.080	0.080	SECL/PVT
758	Surajpur	Bhatgaon	Bishahi	1180	0.040	0.040	SECL/PVT
759	Surajpur	Bhatgaon	Bishahi	1181	0.080	0.080	SECL/PVT
760	Surajpur	Bhatgaon	Bishahi	1182	0.130	0.130	SECL/PVT
761	Surajpur	Bhatgaon	Bishahi	1183	0.250	0.250	SECL/PVT
762	Surajpur	Bhatgaon	Bishahi	1184	0.080	0.080	SECL/PVT
763	Surajpur	Bhatgaon	Bishahi	1185	0.040	0.040	SECL/PVT
764	Surajpur	Bhatgaon	Bishahi	1186	0.040	0.040	SECL/PVT
765	Surajpur	Bhatgaon	Bishahi	1187	0.070	0.070	SECL/PVT
766	Surajpur	Bhatgaon	Bishahi	1188	0.180	0.180	SECL/PVT
767	Surajpur	Bhatgaon	Bishahi	1189	0.300	0.300	SECL/PVT
768	Surajpur	Bhatgaon	Bishahi	1190	0.110	0.110	SECL/PVT
769	Surajpur	Bhatgaon	Bishahi	1191	0.400	0.400	SECL/PVT
770	Surajpur	Bhatgaon	Bishahi	1192	0.500	0.500	SECL/PVT
771	Surajpur	Bhatgaon	Bishahi	1193	0.250	0.250	SECL/PVT
772	Surajpur	Bhatgaon	Bishahi	1194	0.250	0.250	SECL/PVT
773	Surajpur	Bhatgaon	Bishahi	1195	0.110	0.110	SECL/PVT
774	Surajpur	Bhatgaon	Bishahi	1196	0.110	0.110	SECL/PVT

तहसीलदार
भटगांव
जिला-सुरजपुर (छ.ग.)

अपक्षेत्रीय प्रबन्धक
AREA MANAGER

Quarry Manager

21

Landschedule_Tenancy Land_Bishahi Village_Bhatgaon UG Mine							
SL.No	District	Tehsil	Village	Khasra No	Total Area (Ha)	Area (Ha) in Mine Boundary	Type
775	Surajpur	Bhatgaon	Bishahi	1197	0.200	0.200	SECL/PVT
776	Surajpur	Bhatgaon	Bishahi	1198	0.290	0.290	SECL/PVT
777	Surajpur	Bhatgaon	Bishahi	1199	0.490	0.490	SECL/PVT
778	Surajpur	Bhatgaon	Bishahi	1200	0.500	0.500	SECL/PVT
779	Surajpur	Bhatgaon	Bishahi	1201	0.040	0.040	SECL/PVT
780	Surajpur	Bhatgaon	Bishahi	1202	0.050	0.050	SECL/PVT
781	Surajpur	Bhatgaon	Bishahi	1203	0.170	0.170	SECL/PVT
782	Surajpur	Bhatgaon	Bishahi	1204	0.040	0.040	SECL/PVT
783	Surajpur	Bhatgaon	Bishahi	1205	0.050	0.050	SECL/PVT
784	Surajpur	Bhatgaon	Bishahi	1206	0.040	0.040	SECL/PVT
785	Surajpur	Bhatgaon	Bishahi	1207	0.040	0.040	SECL/PVT
786	Surajpur	Bhatgaon	Bishahi	1208	0.050	0.050	SECL/PVT
787	Surajpur	Bhatgaon	Bishahi	1209	0.290	0.290	SECL/PVT
788	Surajpur	Bhatgaon	Bishahi	1210	0.210	0.210	SECL/PVT
789	Surajpur	Bhatgaon	Bishahi	1211	0.210	0.210	SECL/PVT
790	Surajpur	Bhatgaon	Bishahi	1212	0.210	0.210	SECL/PVT
791	Surajpur	Bhatgaon	Bishahi	1213	0.220	0.220	SECL/PVT
792	Surajpur	Bhatgaon	Bishahi	1214	0.400	0.400	SECL/PVT
793	Surajpur	Bhatgaon	Bishahi	1215	0.250	0.250	SECL/PVT
794	Surajpur	Bhatgaon	Bishahi	1216	0.200	0.200	SECL/PVT
795	Surajpur	Bhatgaon	Bishahi	1217	0.260	0.260	SECL/PVT
796	Surajpur	Bhatgaon	Bishahi	1218	0.260	0.260	SECL/PVT
797	Surajpur	Bhatgaon	Bishahi	1219	0.230	0.230	SECL/PVT
798	Surajpur	Bhatgaon	Bishahi	1220	0.490	0.490	SECL/PVT
799	Surajpur	Bhatgaon	Bishahi	1222	0.230	0.230	SECL/PVT
800	Surajpur	Bhatgaon	Bishahi	1223	0.230	0.230	SECL/PVT
801	Surajpur	Bhatgaon	Bishahi	1224	0.450	0.450	SECL/PVT
802	Surajpur	Bhatgaon	Bishahi	1225	0.170	0.170	SECL/PVT
803	Surajpur	Bhatgaon	Bishahi	1226	0.170	0.170	SECL/PVT
804	Surajpur	Bhatgaon	Bishahi	1227	0.250	0.250	SECL/PVT
805	Surajpur	Bhatgaon	Bishahi	1228	0.140	0.140	SECL/PVT
806	Surajpur	Bhatgaon	Bishahi	1229	0.030	0.030	SECL/PVT
807	Surajpur	Bhatgaon	Bishahi	1230	0.250	0.250	SECL/PVT
808	Surajpur	Bhatgaon	Bishahi	1231	0.410	0.410	SECL/PVT
809	Surajpur	Bhatgaon	Bishahi	1232	0.040	0.040	SECL/PVT
810	Surajpur	Bhatgaon	Bishahi	1233	0.450	0.450	SECL/PVT
811	Surajpur	Bhatgaon	Bishahi	1234	0.400	0.400	SECL/PVT
812	Surajpur	Bhatgaon	Bishahi	1235	0.410	0.410	SECL/PVT
813	Surajpur	Bhatgaon	Bishahi	1236	0.400	0.400	SECL/PVT
814	Surajpur	Bhatgaon	Bishahi	1237	0.480	0.480	SECL/PVT
815	Surajpur	Bhatgaon	Bishahi	1238	0.400	0.400	SECL/PVT
816	Surajpur	Bhatgaon	Bishahi	1239	0.410	0.410	SECL/PVT
817	Surajpur	Bhatgaon	Bishahi	1240	0.030	0.030	SECL/PVT

तहसीलदार
भटगांव
जिला-सुरजपुर (उ.प्र.)


उपक्षेत्रीय प्रबंधक
SUB AREA MANAGER
भटगांव उपक्षेत्र

Deputy Manager
Bhatgaon Colliery

Landschedule_Tenancy Land_Bishahi Village_Bhatgaon UG Mine							
SL.No	District	Tehsil	Village	Khasra No	Total Area (Ha)	Area (Ha) in Mine Boundary	Type
818	Surajpur	Bhatgaon	Bishahi	1241	0.410	0.410	SECL/PVT
819	Surajpur	Bhatgaon	Bishahi	1242	0.400	0.400	SECL/PVT
820	Surajpur	Bhatgaon	Bishahi	1243	0.840	0.840	SECL/PVT
821	Surajpur	Bhatgaon	Bishahi	1244	0.410	0.410	SECL/PVT
822	Surajpur	Bhatgaon	Bishahi	1245	0.840	0.840	SECL/PVT
823	Surajpur	Bhatgaon	Bishahi	1246	0.430	0.430	SECL/PVT
824	Surajpur	Bhatgaon	Bishahi	1247	0.810	0.810	SECL/PVT
825	Surajpur	Bhatgaon	Bishahi	1248	0.810	0.810	SECL/PVT
826	Surajpur	Bhatgaon	Bishahi	1249	0.820	0.820	SECL/PVT
827	Surajpur	Bhatgaon	Bishahi	1250	0.810	0.810	SECL/PVT
828	Surajpur	Bhatgaon	Bishahi	1251	0.810	0.810	SECL/PVT
829	Surajpur	Bhatgaon	Bishahi	1252	0.130	0.130	SECL/PVT
830	Surajpur	Bhatgaon	Bishahi	1253	1.550	1.550	SECL/PVT
831	Surajpur	Bhatgaon	Bishahi	1254	0.070	0.070	SECL/PVT
832	Surajpur	Bhatgaon	Bishahi	1255	0.300	0.300	SECL/PVT
833	Surajpur	Bhatgaon	Bishahi	1256	0.300	0.300	SECL/PVT
834	Surajpur	Bhatgaon	Bishahi	1257	0.080	0.080	SECL/PVT
835	Surajpur	Bhatgaon	Bishahi	1258	0.080	0.080	SECL/PVT
836	Surajpur	Bhatgaon	Bishahi	1259	0.080	0.080	SECL/PVT
837	Surajpur	Bhatgaon	Bishahi	1260	0.600	0.600	SECL/PVT
838	Surajpur	Bhatgaon	Bishahi	1261	0.130	0.130	SECL/PVT
839	Surajpur	Bhatgaon	Bishahi	1262	0.030	0.030	SECL/PVT
840	Surajpur	Bhatgaon	Bishahi	1263	0.030	0.030	SECL/PVT
841	Surajpur	Bhatgaon	Bishahi	1264	0.130	0.130	SECL/PVT
842	Surajpur	Bhatgaon	Bishahi	1265	0.030	0.030	SECL/PVT
843	Surajpur	Bhatgaon	Bishahi	1266	0.030	0.030	SECL/PVT
844	Surajpur	Bhatgaon	Bishahi	1267	0.450	0.450	SECL/PVT
845	Surajpur	Bhatgaon	Bishahi	1268	0.350	0.350	SECL/PVT
846	Surajpur	Bhatgaon	Bishahi	1269	0.120	0.120	SECL/PVT
847	Surajpur	Bhatgaon	Bishahi	1270	0.090	0.090	SECL/PVT
848	Surajpur	Bhatgaon	Bishahi	1271	0.090	0.090	SECL/PVT
849	Surajpur	Bhatgaon	Bishahi	1272	0.090	0.090	SECL/PVT
850	Surajpur	Bhatgaon	Bishahi	1273	0.090	0.090	SECL/PVT
851	Surajpur	Bhatgaon	Bishahi	1274	0.090	0.090	SECL/PVT
852	Surajpur	Bhatgaon	Bishahi	1275	0.120	0.120	SECL/PVT
853	Surajpur	Bhatgaon	Bishahi	1276	0.120	0.120	SECL/PVT
854	Surajpur	Bhatgaon	Bishahi	1277	0.130	0.130	SECL/PVT
855	Surajpur	Bhatgaon	Bishahi	1278	0.120	0.120	SECL/PVT
856	Surajpur	Bhatgaon	Bishahi	1279	0.250	0.250	SECL/PVT
857	Surajpur	Bhatgaon	Bishahi	1280	0.220	0.220	SECL/PVT
858	Surajpur	Bhatgaon	Bishahi	1281	0.220	0.220	SECL/PVT
859	Surajpur	Bhatgaon	Bishahi	1282	0.130	0.130	SECL/PVT
860	Surajpur	Bhatgaon	Bishahi	1283	0.050	0.050	SECL/PVT


 तहसीलदार
 भटगाँव
 जिला-सुरजपुर (उ.प्र.)









SUB AREA
भटगाँव उपखण्ड

Colliery Manager
Bhatgaon Colliery

Landschedule_Tenancy Land_Bishahi Village_Bhatgaon UG Mine							
SL.No	District	Tehsil	Village	Khasra No	Total Area (Ha)	Area (Ha) in Mine Boundary	Type
861	Surajpur	Bhatgaon	Bishahi	1284	0.050	0.050	SECL/PVT
862	Surajpur	Bhatgaon	Bishahi	1285	0.040	0.040	SECL/PVT
863	Surajpur	Bhatgaon	Bishahi	1286	0.050	0.050	SECL/PVT
864	Surajpur	Bhatgaon	Bishahi	1287	0.040	0.040	SECL/PVT
865	Surajpur	Bhatgaon	Bishahi	1288	0.050	0.050	SECL/PVT
866	Surajpur	Bhatgaon	Bishahi	1289	0.040	0.040	SECL/PVT
867	Surajpur	Bhatgaon	Bishahi	1290	0.270	0.270	SECL/PVT
868	Surajpur	Bhatgaon	Bishahi	1291	0.270	0.270	SECL/PVT
869	Surajpur	Bhatgaon	Bishahi	1292	0.270	0.270	SECL/PVT
870	Surajpur	Bhatgaon	Bishahi	1293	0.100	0.100	SECL/PVT
871	Surajpur	Bhatgaon	Bishahi	1294	0.020	0.020	SECL/PVT
872	Surajpur	Bhatgaon	Bishahi	1295	0.020	0.020	SECL/PVT
873	Surajpur	Bhatgaon	Bishahi	1296	0.020	0.020	SECL/PVT
874	Surajpur	Bhatgaon	Bishahi	1297	0.230	0.230	SECL/PVT
875	Surajpur	Bhatgaon	Bishahi	1298	0.040	0.040	SECL/PVT
876	Surajpur	Bhatgaon	Bishahi	1299	0.040	0.040	SECL/PVT
877	Surajpur	Bhatgaon	Bishahi	1300	0.150	0.150	SECL/PVT
878	Surajpur	Bhatgaon	Bishahi	1301	0.190	0.190	SECL/PVT
879	Surajpur	Bhatgaon	Bishahi	1302	0.060	0.060	SECL/PVT
880	Surajpur	Bhatgaon	Bishahi	1303	0.040	0.040	SECL/PVT
881	Surajpur	Bhatgaon	Bishahi	1304	0.050	0.050	SECL/PVT
882	Surajpur	Bhatgaon	Bishahi	1305	0.050	0.050	SECL/PVT
883	Surajpur	Bhatgaon	Bishahi	1306	0.140	0.140	SECL/PVT
884	Surajpur	Bhatgaon	Bishahi	1307	0.210	0.210	SECL/PVT
885	Surajpur	Bhatgaon	Bishahi	1308	0.040	0.040	SECL/PVT
886	Surajpur	Bhatgaon	Bishahi	1309	0.040	0.040	SECL/PVT
887	Surajpur	Bhatgaon	Bishahi	1310	0.080	0.080	SECL/PVT
888	Surajpur	Bhatgaon	Bishahi	1311	0.110	0.110	SECL/PVT
889	Surajpur	Bhatgaon	Bishahi	1312	0.070	0.070	SECL/PVT
890	Surajpur	Bhatgaon	Bishahi	1313	0.120	0.120	SECL/PVT
891	Surajpur	Bhatgaon	Bishahi	1314	0.110	0.110	SECL/PVT
892	Surajpur	Bhatgaon	Bishahi	1315	0.050	0.050	SECL/PVT
893	Surajpur	Bhatgaon	Bishahi	1316	0.060	0.060	SECL/PVT
894	Surajpur	Bhatgaon	Bishahi	1317	0.070	0.070	SECL/PVT
895	Surajpur	Bhatgaon	Bishahi	1318	0.070	0.070	SECL/PVT
896	Surajpur	Bhatgaon	Bishahi	1319	0.070	0.070	SECL/PVT
897	Surajpur	Bhatgaon	Bishahi	1320	0.390	0.390	SECL/PVT
898	Surajpur	Bhatgaon	Bishahi	1321	0.280	0.280	SECL/PVT
899	Surajpur	Bhatgaon	Bishahi	1322	0.270	0.270	SECL/PVT
900	Surajpur	Bhatgaon	Bishahi	1323	0.410	0.410	SECL/PVT
901	Surajpur	Bhatgaon	Bishahi	1324	0.190	0.190	SECL/PVT
902	Surajpur	Bhatgaon	Bishahi	1325	0.150	0.150	SECL/PVT
903	Surajpur	Bhatgaon	Bishahi	1326	0.150	0.150	SECL/PVT

तहसीलदार
भरगाँव
जिला-सुरजपुर (छ.ग.)

उपक्षेत्रीय प्रबंधक
SUB AREA MANAGER
भरगाँव उपक्षेत्र

Colliery Manager
Bhatgaon Colony

Landschedule_Tenancy Land_Bishahi Village_Bhatgaon UG Mine							
SL.No	District	Tehsil	Village	Khasra No	Total Area (Ha)	Area (Ha) In Mine Boundary	Type
904	Surajpur	Bhatgaon	Bishahi	1327	0.420	0.420	SECL/PVT
905	Surajpur	Bhatgaon	Bishahi	1328	0.110	0.110	SECL/PVT
906	Surajpur	Bhatgaon	Bishahi	1329	0.100	0.100	SECL/PVT
907	Surajpur	Bhatgaon	Bishahi	1330	0.100	0.100	SECL/PVT
908	Surajpur	Bhatgaon	Bishahi	1331	0.100	0.100	SECL/PVT
909	Surajpur	Bhatgaon	Bishahi	1332	0.110	0.110	SECL/PVT
910	Surajpur	Bhatgaon	Bishahi	1333	0.370	0.370	SECL/PVT
911	Surajpur	Bhatgaon	Bishahi	1334	0.020	0.020	SECL/PVT
912	Surajpur	Bhatgaon	Bishahi	1335	0.020	0.020	SECL/PVT
913	Surajpur	Bhatgaon	Bishahi	1336	0.020	0.020	SECL/PVT
914	Surajpur	Bhatgaon	Bishahi	1337	0.080	0.080	SECL/PVT
915	Surajpur	Bhatgaon	Bishahi	1338	0.020	0.020	SECL/PVT
916	Surajpur	Bhatgaon	Bishahi	1339	0.080	0.080	SECL/PVT
917	Surajpur	Bhatgaon	Bishahi	1340	0.200	0.200	SECL/PVT
918	Surajpur	Bhatgaon	Bishahi	1341	0.040	0.040	SECL/PVT
919	Surajpur	Bhatgaon	Bishahi	1342	0.150	0.150	SECL/PVT
920	Surajpur	Bhatgaon	Bishahi	1343	0.100	0.100	SECL/PVT
921	Surajpur	Bhatgaon	Bishahi	1344	0.050	0.050	SECL/PVT
922	Surajpur	Bhatgaon	Bishahi	1345	0.670	0.670	SECL/PVT
923	Surajpur	Bhatgaon	Bishahi	1346	0.400	0.400	SECL/PVT
924	Surajpur	Bhatgaon	Bishahi	1347	0.020	0.020	SECL/PVT
925	Surajpur	Bhatgaon	Bishahi	1348	0.250	0.250	SECL/PVT
926	Surajpur	Bhatgaon	Bishahi	1349	0.120	0.120	SECL/PVT
927	Surajpur	Bhatgaon	Bishahi	1350	0.670	0.670	SECL/PVT
928	Surajpur	Bhatgaon	Bishahi	1351	0.400	0.400	SECL/PVT
929	Surajpur	Bhatgaon	Bishahi	1352	0.410	0.410	SECL/PVT
930	Surajpur	Bhatgaon	Bishahi	1353	0.160	0.160	SECL/PVT
931	Surajpur	Bhatgaon	Bishahi	1354	0.060	0.060	SECL/PVT
932	Surajpur	Bhatgaon	Bishahi	1355	0.410	0.410	SECL/PVT
933	Surajpur	Bhatgaon	Bishahi	1356	0.420	0.420	SECL/PVT
934	Surajpur	Bhatgaon	Bishahi	1357	0.160	0.160	SECL/PVT
935	Surajpur	Bhatgaon	Bishahi	1358	0.080	0.080	SECL/PVT
936	Surajpur	Bhatgaon	Bishahi	1359	1.300	1.300	SECL/PVT
937	Surajpur	Bhatgaon	Bishahi	1360	0.170	0.170	SECL/PVT
938	Surajpur	Bhatgaon	Bishahi	1361	0.540	0.540	SECL/PVT
939	Surajpur	Bhatgaon	Bishahi	1362	0.190	0.190	SECL/PVT
940	Surajpur	Bhatgaon	Bishahi	1363	0.160	0.160	SECL/PVT
941	Surajpur	Bhatgaon	Bishahi	1364	0.160	0.160	SECL/PVT
942	Surajpur	Bhatgaon	Bishahi	1365	0.810	0.810	SECL/PVT
943	Surajpur	Bhatgaon	Bishahi	1366	0.250	0.250	SECL/PVT
944	Surajpur	Bhatgaon	Bishahi	1367	0.110	0.110	SECL/PVT
945	Surajpur	Bhatgaon	Bishahi	1368	0.810	0.810	SECL/PVT
946	Surajpur	Bhatgaon	Bishahi	1369	0.340	0.340	SECL/PVT


 उपक्षेत्र
 SUB AREA Manager
 भटगाँव
 भटगाँव (उ.ग.)


 Colliery Manager
 Bhatgaon Colliery

Landschedule_Tenancy Land_Bishahi Village_Bhatgaon UG Mine							
SL.No	District	Tehsil	Village	Khasra No	Total Area (Ha)	Area (Ha) In Mine Boundary	Type
947	Surajpur	Bhatgaon	Bishahi	1370	0.530	0.530	SECL/PVT
948	Surajpur	Bhatgaon	Bishahi	1371	0.810	0.810	SECL/PVT
949	Surajpur	Bhatgaon	Bishahi	1372	0.090	0.090	SECL/PVT
950	Surajpur	Bhatgaon	Bishahi	1373	0.250	0.250	SECL/PVT
951	Surajpur	Bhatgaon	Bishahi	1374	0.700	0.700	SECL/PVT
952	Surajpur	Bhatgaon	Bishahi	1375	0.450	0.450	SECL/PVT
953	Surajpur	Bhatgaon	Bishahi	1376	0.700	0.700	SECL/PVT
954	Surajpur	Bhatgaon	Bishahi	1377	0.400	0.400	SECL/PVT
955	Surajpur	Bhatgaon	Bishahi	1378	0.290	0.290	SECL/PVT
956	Surajpur	Bhatgaon	Bishahi	1379	0.810	0.810	SECL/PVT
957	Surajpur	Bhatgaon	Bishahi	1380	0.120	0.120	SECL/PVT
958	Surajpur	Bhatgaon	Bishahi	1381	0.150	0.150	SECL/PVT
959	Surajpur	Bhatgaon	Bishahi	1382	0.390	0.390	SECL/PVT
960	Surajpur	Bhatgaon	Bishahi	1383	0.390	0.390	SECL/PVT
961	Surajpur	Bhatgaon	Bishahi	1384	0.390	0.390	SECL/PVT
962	Surajpur	Bhatgaon	Bishahi	1385	0.050	0.050	SECL/PVT
963	Surajpur	Bhatgaon	Bishahi	1386	0.050	0.050	SECL/PVT
964	Surajpur	Bhatgaon	Bishahi	1387	0.050	0.050	SECL/PVT
965	Surajpur	Bhatgaon	Bishahi	1388	0.050	0.050	SECL/PVT
966	Surajpur	Bhatgaon	Bishahi	1389	0.840	0.840	SECL/PVT
967	Surajpur	Bhatgaon	Bishahi	1390	0.420	0.420	SECL/PVT
968	Surajpur	Bhatgaon	Bishahi	1391	0.100	0.100	SECL/PVT
969	Surajpur	Bhatgaon	Bishahi	1392	0.100	0.100	SECL/PVT
970	Surajpur	Bhatgaon	Bishahi	1393	0.100	0.100	SECL/PVT
971	Surajpur	Bhatgaon	Bishahi	1394	0.410	0.410	SECL/PVT
972	Surajpur	Bhatgaon	Bishahi	1395	0.100	0.100	SECL/PVT
973	Surajpur	Bhatgaon	Bishahi	1396	0.010	0.010	SECL/PVT
974	Surajpur	Bhatgaon	Bishahi	1397	0.010	0.010	SECL/PVT
975	Surajpur	Bhatgaon	Bishahi	1398	0.010	0.010	SECL/PVT
976	Surajpur	Bhatgaon	Bishahi	1399	0.060	0.060	SECL/PVT
977	Surajpur	Bhatgaon	Bishahi	1400	0.060	0.060	SECL/PVT
978	Surajpur	Bhatgaon	Bishahi	1401	0.010	0.010	SECL/PVT
979	Surajpur	Bhatgaon	Bishahi	1402	0.400	0.400	SECL/PVT
980	Surajpur	Bhatgaon	Bishahi	1403	0.020	0.020	SECL/PVT
981	Surajpur	Bhatgaon	Bishahi	1404	0.450	0.450	SECL/PVT
982	Surajpur	Bhatgaon	Bishahi	1405	0.100	0.100	SECL/PVT
983	Surajpur	Bhatgaon	Bishahi	1406	0.350	0.350	SECL/PVT
984	Surajpur	Bhatgaon	Bishahi	1407	0.060	0.060	SECL/PVT
985	Surajpur	Bhatgaon	Bishahi	1408	0.060	0.060	SECL/PVT
986	Surajpur	Bhatgaon	Bishahi	1409	0.400	0.400	SECL/PVT
987	Surajpur	Bhatgaon	Bishahi	1410	0.060	0.060	SECL/PVT
988	Surajpur	Bhatgaon	Bishahi	1411	0.060	0.060	SECL/PVT
989	Surajpur	Bhatgaon	Bishahi	1412	0.050	0.050	SECL/PVT

तहसीलदार
भटगांव
जिला-सुरजपुर (उ.प्र.)

उपक्षेत्रीय प्रमुख
SUB AREA MANAGER
भटगांव उपक्षेत्र

Colliery Manager
Bhatgaon Colliery

(Handwritten signatures)

Landschedule_Tenancy Land_Bishahi Village_Bhatgaon UG Mine							
SL.No	District	Tehsil	Village	Khasra No	Total Area (Ha)	Area (Ha) In Mine Boundary	Type
990	Surajpur	Bhatgaon	Bishahi	1413	0.100	0.100	SECL/PVT
991	Surajpur	Bhatgaon	Bishahi	1414	0.150	0.150	SECL/PVT
992	Surajpur	Bhatgaon	Bishahi	1415	0.050	0.050	SECL/PVT
993	Surajpur	Bhatgaon	Bishahi	1416	0.100	0.100	SECL/PVT
994	Surajpur	Bhatgaon	Bishahi	1417	0.030	0.030	SECL/PVT
995	Surajpur	Bhatgaon	Bishahi	1418	0.030	0.030	SECL/PVT
996	Surajpur	Bhatgaon	Bishahi	1419	0.040	0.040	SECL/PVT
997	Surajpur	Bhatgaon	Bishahi	1420	0.040	0.040	SECL/PVT
998	Surajpur	Bhatgaon	Bishahi	1421	0.180	0.180	SECL/PVT
999	Surajpur	Bhatgaon	Bishahi	1422	0.170	0.170	SECL/PVT
999	Surajpur	Bhatgaon	Bishahi	1422	0.100	0.100	SECL/PVT
1000	Surajpur	Bhatgaon	Bishahi	1423	0.100	0.140	SECL/PVT
1001	Surajpur	Bhatgaon	Bishahi	1424	0.140	0.100	SECL/PVT
1002	Surajpur	Bhatgaon	Bishahi	1425	0.100	0.100	SECL/PVT
1002	Surajpur	Bhatgaon	Bishahi	1426	0.100	0.100	SECL/PVT
1003	Surajpur	Bhatgaon	Bishahi	1426	0.100	0.010	SECL/PVT
1004	Surajpur	Bhatgaon	Bishahi	1427	0.010	0.010	SECL/PVT
1005	Surajpur	Bhatgaon	Bishahi	1428	0.010	0.010	SECL/PVT
1005	Surajpur	Bhatgaon	Bishahi	1428	0.010	0.010	SECL/PVT
1006	Surajpur	Bhatgaon	Bishahi	1429	0.010	0.010	SECL/PVT
1006	Surajpur	Bhatgaon	Bishahi	1429	0.050	0.050	SECL/PVT
1007	Surajpur	Bhatgaon	Bishahi	1430	0.050	0.050	SECL/PVT
1008	Surajpur	Bhatgaon	Bishahi	1431	0.050	0.050	SECL/PVT
1008	Surajpur	Bhatgaon	Bishahi	1431	0.010	0.010	SECL/PVT
1009	Surajpur	Bhatgaon	Bishahi	1432	0.010	0.010	SECL/PVT
1009	Surajpur	Bhatgaon	Bishahi	1432	0.010	0.010	SECL/PVT
1010	Surajpur	Bhatgaon	Bishahi	1433	0.010	0.010	SECL/PVT
1010	Surajpur	Bhatgaon	Bishahi	1433	0.020	0.020	SECL/PVT
1011	Surajpur	Bhatgaon	Bishahi	1434	0.020	0.020	SECL/PVT
1011	Surajpur	Bhatgaon	Bishahi	1434	0.020	0.020	SECL/PVT
1012	Surajpur	Bhatgaon	Bishahi	1435	0.020	0.020	SECL/PVT
1012	Surajpur	Bhatgaon	Bishahi	1435	0.020	0.020	SECL/PVT
1013	Surajpur	Bhatgaon	Bishahi	1436	0.020	0.020	SECL/PVT
1013	Surajpur	Bhatgaon	Bishahi	1437	0.290	0.290	SECL/PVT
1014	Surajpur	Bhatgaon	Bishahi	1437	0.290	0.290	SECL/PVT
1015	Surajpur	Bhatgaon	Bishahi	1438	0.290	0.290	SECL/PVT
1015	Surajpur	Bhatgaon	Bishahi	1438	0.290	0.290	SECL/PVT
1016	Surajpur	Bhatgaon	Bishahi	1439	0.290	0.290	SECL/PVT
1016	Surajpur	Bhatgaon	Bishahi	1439	0.290	0.290	SECL/PVT
1017	Surajpur	Bhatgaon	Bishahi	1440	0.210	0.210	SECL/PVT
1017	Surajpur	Bhatgaon	Bishahi	1440	0.210	0.210	SECL/PVT
1018	Surajpur	Bhatgaon	Bishahi	1441	0.520	0.520	SECL/PVT
1018	Surajpur	Bhatgaon	Bishahi	1441	0.520	0.520	SECL/PVT
1019	Surajpur	Bhatgaon	Bishahi	1442	0.130	0.130	SECL/PVT
1019	Surajpur	Bhatgaon	Bishahi	1442	0.130	0.130	SECL/PVT
1020	Surajpur	Bhatgaon	Bishahi	1443	0.180	0.180	SECL/PVT
1020	Surajpur	Bhatgaon	Bishahi	1443	0.180	0.180	SECL/PVT
1021	Surajpur	Bhatgaon	Bishahi	1444	0.180	0.180	SECL/PVT
1021	Surajpur	Bhatgaon	Bishahi	1444	0.180	0.180	SECL/PVT
1022	Surajpur	Bhatgaon	Bishahi	1445	0.060	0.060	SECL/PVT
1022	Surajpur	Bhatgaon	Bishahi	1445	0.060	0.060	SECL/PVT
1023	Surajpur	Bhatgaon	Bishahi	1446	0.060	0.060	SECL/PVT
1023	Surajpur	Bhatgaon	Bishahi	1446	0.060	0.060	SECL/PVT
1024	Surajpur	Bhatgaon	Bishahi	1447	0.130	0.130	SECL/PVT
1024	Surajpur	Bhatgaon	Bishahi	1447	0.130	0.130	SECL/PVT
1025	Surajpur	Bhatgaon	Bishahi	1448	0.500	0.500	SECL/PVT
1025	Surajpur	Bhatgaon	Bishahi	1448	0.500	0.500	SECL/PVT
1026	Surajpur	Bhatgaon	Bishahi	1449	0.640	0.640	SECL/PVT
1026	Surajpur	Bhatgaon	Bishahi	1449	0.640	0.640	SECL/PVT
1027	Surajpur	Bhatgaon	Bishahi	1450	0.130	0.130	SECL/PVT
1027	Surajpur	Bhatgaon	Bishahi	1450	0.130	0.130	SECL/PVT
1028	Surajpur	Bhatgaon	Bishahi	1451	0.360	0.360	SECL/PVT
1028	Surajpur	Bhatgaon	Bishahi	1451	0.360	0.360	SECL/PVT
1029	Surajpur	Bhatgaon	Bishahi	1452	0.040	0.040	SECL/PVT
1029	Surajpur	Bhatgaon	Bishahi	1452	0.040	0.040	SECL/PVT
1030	Surajpur	Bhatgaon	Bishahi	1453	0.060	0.060	SECL/PVT
1030	Surajpur	Bhatgaon	Bishahi	1453	0.060	0.060	SECL/PVT
1031	Surajpur	Bhatgaon	Bishahi	1454	0.060	0.060	SECL/PVT
1031	Surajpur	Bhatgaon	Bishahi	1454	0.060	0.060	SECL/PVT
1032	Surajpur	Bhatgaon	Bishahi	1455	1.110	1.110	SECL/PVT
1032	Surajpur	Bhatgaon	Bishahi	1455	1.110	1.110	SECL/PVT

तहसीलदार
भरगांव
जिला-सुरजपुर (उ.प्र.)

उपक्षेत्रीय प्रबंधक
SUB AREA MANAGER
भरगांव उपक्षेत्र

Colliery Manager
Bhatgaon Colliery

Landschedule_Tenancy Land_Bishahi Village_Bhatgaon UG Mine

SL.No	District	Tehsil	Village	Khasra No	Total Area (Ha)	Area (Ha) In Mine Boundary	Type
1033	Surajpur	Bhatgaon	Bishahi	1456	0.450	0.450	SECL/PVT
1034	Surajpur	Bhatgaon	Bishahi	1457	0.170	0.170	SECL/PVT
1035	Surajpur	Bhatgaon	Bishahi	1458	0.170	0.170	SECL/PVT
1036	Surajpur	Bhatgaon	Bishahi	1459	0.480	0.480	SECL/PVT
1037	Surajpur	Bhatgaon	Bishahi	1460	0.060	0.060	SECL/PVT
1038	Surajpur	Bhatgaon	Bishahi	1461	0.060	0.060	SECL/PVT
1039	Surajpur	Bhatgaon	Bishahi	1462	0.060	0.060	SECL/PVT
1040	Surajpur	Bhatgaon	Bishahi	1463	0.060	0.060	SECL/PVT
1041	Surajpur	Bhatgaon	Bishahi	1464	0.300	0.300	SECL/PVT
1042	Surajpur	Bhatgaon	Bishahi	1465	0.140	0.140	SECL/PVT
1043	Surajpur	Bhatgaon	Bishahi	1466	0.290	0.290	SECL/PVT
1044	Surajpur	Bhatgaon	Bishahi	1467	0.070	0.070	SECL/PVT
1045	Surajpur	Bhatgaon	Bishahi	1468	0.090	0.090	SECL/PVT
1046	Surajpur	Bhatgaon	Bishahi	1469	0.300	0.300	SECL/PVT
1047	Surajpur	Bhatgaon	Bishahi	1470	1.040	1.040	SECL/PVT
1048	Surajpur	Bhatgaon	Bishahi	1124P	0.640	0.339	SECL/PVT
1049	Surajpur	Bhatgaon	Bishahi	117P	0.200	0.100	SECL/PVT
1050	Surajpur	Bhatgaon	Bishahi	119P	0.340	0.020	SECL/PVT
1051	Surajpur	Bhatgaon	Bishahi	120/1 & 120/2P	0.400	0.388	SECL/PVT
1052	Surajpur	Bhatgaon	Bishahi	1221P	0.400	0.310	SECL/PVT
1053	Surajpur	Bhatgaon	Bishahi	122P	0.180	0.160	SECL/PVT
1054	Surajpur	Bhatgaon	Bishahi	123P	0.120	0.050	SECL/PVT
1055	Surajpur	Bhatgaon	Bishahi	1474/260P	0.100	0.050	SECL/PVT
1056	Surajpur	Bhatgaon	Bishahi	1476/608	0.080	0.080	SECL/PVT
1057	Surajpur	Bhatgaon	Bishahi	151P	0.160	0.010	SECL/PVT
1058	Surajpur	Bhatgaon	Bishahi	152P	0.530	0.410	SECL/PVT
1059	Surajpur	Bhatgaon	Bishahi	153P	0.470	0.400	SECL/PVT
1060	Surajpur	Bhatgaon	Bishahi	154P	0.220	0.200	SECL/PVT
1061	Surajpur	Bhatgaon	Bishahi	158P	0.060	0.020	SECL/PVT
1062	Surajpur	Bhatgaon	Bishahi	175P	0.040	0.010	SECL/PVT
1063	Surajpur	Bhatgaon	Bishahi	176P	0.070	0.030	SECL/PVT
1064	Surajpur	Bhatgaon	Bishahi	178P	0.040	0.020	SECL/PVT
1065	Surajpur	Bhatgaon	Bishahi	182P	0.230	0.080	SECL/PVT
1066	Surajpur	Bhatgaon	Bishahi	185P	0.200	0.090	SECL/PVT
1067	Surajpur	Bhatgaon	Bishahi	186P	0.570	0.460	SECL/PVT
1068	Surajpur	Bhatgaon	Bishahi	187P	0.200	0.150	SECL/PVT
1069	Surajpur	Bhatgaon	Bishahi	229P	0.480	0.325	SECL/PVT
1070	Surajpur	Bhatgaon	Bishahi	230P	0.110	0.090	SECL/PVT
1071	Surajpur	Bhatgaon	Bishahi	235P	0.090	0.040	SECL/PVT
1072	Surajpur	Bhatgaon	Bishahi	237P	0.040	0.020	SECL/PVT
1073	Surajpur	Bhatgaon	Bishahi	246P	0.280	0.250	SECL/PVT
1074	Surajpur	Bhatgaon	Bishahi	247P	0.410	0.350	SECL/PVT
1075	Surajpur	Bhatgaon	Bishahi	248P	0.330	0.200	SECL/PVT

तहसीलदार
भटगांव
जिला-सुरजपुर (उ.प्र.)

उपक्षेत्रीय प्रबंधक
SUB AREA MANAGER
भटगांव उपखंड

Colliery Manager
Bhatgaon Colliery

Landschedule_Tenancy Land_Bishahi Village_Bhatgaon UG Mine							
SL.No	District	Tehsil	Village	Khasra No	Total Area (Ha)	Area (Ha) In Mine Boundary	Type
1076	Surajpur	Bhatgaon	Bishahi	249P	0.010	0.002	SECL/PVT
1077	Surajpur	Bhatgaon	Bishahi	252P	0.050	0.040	SECL/PVT
1078	Surajpur	Bhatgaon	Bishahi	253P	0.060	0.040	SECL/PVT
1079	Surajpur	Bhatgaon	Bishahi	260P	0.180	0.110	SECL/PVT
1080	Surajpur	Bhatgaon	Bishahi	261P	0.050	0.002	SECL/PVT
1081	Surajpur	Bhatgaon	Bishahi	262P	0.070	0.015	SECL/PVT
1082	Surajpur	Bhatgaon	Bishahi	263P	0.050	0.002	SECL/PVT
1082	Surajpur	Bhatgaon	Bishahi	263P	0.050	0.063	SECL/PVT
1083	Surajpur	Bhatgaon	Bishahi	265P	0.300	0.004	SECL/PVT
1084	Surajpur	Bhatgaon	Bishahi	268P	0.320	0.004	SECL/PVT
1084	Surajpur	Bhatgaon	Bishahi	268P	0.320	0.017	SECL/PVT
1085	Surajpur	Bhatgaon	Bishahi	269P	0.190	0.017	SECL/PVT
1085	Surajpur	Bhatgaon	Bishahi	269P	0.190	0.025	SECL/PVT
1086	Surajpur	Bhatgaon	Bishahi	273P	0.140	0.025	SECL/PVT
1086	Surajpur	Bhatgaon	Bishahi	273P	0.140	0.040	SECL/PVT
1087	Surajpur	Bhatgaon	Bishahi	337P	0.360	0.040	SECL/PVT
1087	Surajpur	Bhatgaon	Bishahi	337P	0.360	0.110	SECL/PVT
1088	Surajpur	Bhatgaon	Bishahi	339P	0.210	0.110	SECL/PVT
1088	Surajpur	Bhatgaon	Bishahi	339P	0.210	0.028	SECL/PVT
1089	Surajpur	Bhatgaon	Bishahi	342P	0.080	0.028	SECL/PVT
1089	Surajpur	Bhatgaon	Bishahi	342P	0.080	0.100	SECL/PVT
1090	Surajpur	Bhatgaon	Bishahi	343P	0.230	0.100	SECL/PVT
1090	Surajpur	Bhatgaon	Bishahi	343P	0.230	0.050	SECL/PVT
1091	Surajpur	Bhatgaon	Bishahi	347P	0.250	0.050	SECL/PVT
1091	Surajpur	Bhatgaon	Bishahi	347P	0.250	0.160	SECL/PVT
1092	Surajpur	Bhatgaon	Bishahi	436P	0.320	0.160	SECL/PVT
1092	Surajpur	Bhatgaon	Bishahi	436P	0.320	0.039	SECL/PVT
1093	Surajpur	Bhatgaon	Bishahi	437P	0.080	0.039	SECL/PVT
1093	Surajpur	Bhatgaon	Bishahi	437P	0.080	0.010	SECL/PVT
1094	Surajpur	Bhatgaon	Bishahi	440P	0.180	0.010	SECL/PVT
1094	Surajpur	Bhatgaon	Bishahi	440P	0.180	0.070	SECL/PVT
1095	Surajpur	Bhatgaon	Bishahi	441P	0.180	0.070	SECL/PVT
1095	Surajpur	Bhatgaon	Bishahi	441P	0.180	0.150	SECL/PVT
1096	Surajpur	Bhatgaon	Bishahi	442P	0.400	0.150	SECL/PVT
1096	Surajpur	Bhatgaon	Bishahi	442P	0.400	0.035	SECL/PVT
1097	Surajpur	Bhatgaon	Bishahi	443P	0.040	0.035	SECL/PVT
1097	Surajpur	Bhatgaon	Bishahi	443P	0.040	0.225	SECL/PVT
1098	Surajpur	Bhatgaon	Bishahi	447P	0.280	0.225	SECL/PVT
1098	Surajpur	Bhatgaon	Bishahi	447P	0.280	0.028	SECL/PVT
1099	Surajpur	Bhatgaon	Bishahi	449P	0.160	0.028	SECL/PVT
1099	Surajpur	Bhatgaon	Bishahi	449P	0.160	0.041	SECL/PVT
1100	Surajpur	Bhatgaon	Bishahi	455P	0.080	0.041	SECL/PVT
1100	Surajpur	Bhatgaon	Bishahi	455P	0.080	0.045	SECL/PVT
1101	Surajpur	Bhatgaon	Bishahi	456P	0.080	0.045	SECL/PVT
1101	Surajpur	Bhatgaon	Bishahi	456P	0.080	0.073	SECL/PVT
1102	Surajpur	Bhatgaon	Bishahi	461P	0.080	0.073	SECL/PVT
1102	Surajpur	Bhatgaon	Bishahi	461P	0.080	0.300	SECL/PVT
1103	Surajpur	Bhatgaon	Bishahi	544P	0.440	0.300	SECL/PVT
1103	Surajpur	Bhatgaon	Bishahi	544P	0.440	0.010	SECL/PVT
1104	Surajpur	Bhatgaon	Bishahi	554P	0.030	0.010	SECL/PVT
1104	Surajpur	Bhatgaon	Bishahi	554P	0.030	0.030	SECL/PVT
1105	Surajpur	Bhatgaon	Bishahi	556P	0.080	0.030	SECL/PVT
1105	Surajpur	Bhatgaon	Bishahi	556P	0.080	0.010	SECL/PVT
1106	Surajpur	Bhatgaon	Bishahi	558P	0.050	0.010	SECL/PVT
1106	Surajpur	Bhatgaon	Bishahi	558P	0.050	0.002	SECL/PVT
1107	Surajpur	Bhatgaon	Bishahi	561P	0.030	0.002	SECL/PVT
1107	Surajpur	Bhatgaon	Bishahi	561P	0.030	0.050	SECL/PVT
1108	Surajpur	Bhatgaon	Bishahi	565P	0.260	0.050	SECL/PVT
1108	Surajpur	Bhatgaon	Bishahi	565P	0.260	0.010	SECL/PVT
1109	Surajpur	Bhatgaon	Bishahi	566P	0.030	0.010	SECL/PVT
1109	Surajpur	Bhatgaon	Bishahi	566P	0.030	0.020	SECL/PVT
1110	Surajpur	Bhatgaon	Bishahi	567P	0.030	0.020	SECL/PVT
1110	Surajpur	Bhatgaon	Bishahi	567P	0.030	0.040	SECL/PVT
1111	Surajpur	Bhatgaon	Bishahi	568P	0.110	0.040	SECL/PVT
1111	Surajpur	Bhatgaon	Bishahi	568P	0.110	0.020	SECL/PVT
1112	Surajpur	Bhatgaon	Bishahi	571P	0.050	0.020	SECL/PVT
1112	Surajpur	Bhatgaon	Bishahi	571P	0.050	0.020	SECL/PVT
1113	Surajpur	Bhatgaon	Bishahi	572P	0.050	0.020	SECL/PVT
1113	Surajpur	Bhatgaon	Bishahi	572P	0.050	0.040	SECL/PVT
1114	Surajpur	Bhatgaon	Bishahi	573P	0.050	0.040	SECL/PVT
1114	Surajpur	Bhatgaon	Bishahi	573P	0.050	0.040	SECL/PVT
1115	Surajpur	Bhatgaon	Bishahi	574P	0.060	0.040	SECL/PVT
1115	Surajpur	Bhatgaon	Bishahi	574P	0.060	0.100	SECL/PVT
1116	Surajpur	Bhatgaon	Bishahi	595P	0.120	0.100	SECL/PVT
1116	Surajpur	Bhatgaon	Bishahi	595P	0.120	0.380	SECL/PVT
1117	Surajpur	Bhatgaon	Bishahi	688P	0.390	0.380	SECL/PVT
1117	Surajpur	Bhatgaon	Bishahi	688P	0.390	0.042	SECL/PVT
1118	Surajpur	Bhatgaon	Bishahi	689P	0.090	0.042	SECL/PVT

तहसीलदार
भटगांव
जिला-सुरजपुर (उ.प्र.)

उपक्षेत्रीय प्रबंधक
SUB AREA MANAGER
भटगांव उपक्षेत्र

Colliery Ma
Bhatgaon Colliery

Landschedule_Tenancy Land_Bishahi Village_Bhatgaon UG Mine							
SL.No	District	Tehsil	Village	Khasra No	Total Area (Ha)	Area (Ha) in Mine Boundary	Type
1119	Surajpur	Bhatgaon	Bishahi	691P	0.140	0.065	SECL/PVT
1120	Surajpur	Bhatgaon	Bishahi	692P	0.050	0.034	SECL/PVT
1121	Surajpur	Bhatgaon	Bishahi	698P	0.100	0.090	SECL/PVT
1122	Surajpur	Bhatgaon	Bishahi	570	0.040	0.040	SECL/PVT
1123	Surajpur	Bhatgaon	Bishahi	130P	0.810	0.190	SECL/PVT
Total Area						146.220	

[Signature]
Sub Area Manager
Bhatgaon Sub Area

[Signature]
प.ह.नं. १११
त.नि.प्र.भटगांव, तहसील भटगांव
जिला सुरजपुर (छ.ग.)

[Signature]
26/9/25
Colliery Manager
Bhatgaon Colliery

[Signature]
26/9/25
Surveyor
Bhatgaon Colliery

[Signature]
तहसीलदार
भटगांव
जिला-सुरजपुर (छ.ग.)

[Signature]
महाप्रबंधक
General Manager
एस.ई.सी.एल./भटगांव क्षेत्र
SECL/Bhatgaon Area

[Signature]
उपक्षेत्रीय प्रबंधक
SUB AREA MANAGER
भटगांव उपक्षेत्र

[Signature]
Colliery Manager
Bhatgaon Colliery