



सीएमपीडीआई
मिनी रत्न
cmpdi
Mini Ratna

**STRICTLY RESTRICTED
FOR COMPANY USE ONLY**

The information given in this report is not to be communicated either directly or indirectly to the press or to any person not holding an official position in theCIL / Government.

**Geo-Referenced Boundary Map of Revenue Forest Land (CJJ), Area: 15.420 Ha,
Situated Within the Mine Lease/EC Boundary (Area: 201.340 ha) of Mahan OCP,
Bhatgaon Area, SECL.**



DECEMBER-2025



Coal India Limited
A Maharatna Company
www.coalindia.in

साउथ इस्टर्न कोलफिल्ड्स लिमिटेड
(मिनिरत्न कम्पनी)
कोल इंडिया की अनुषंगी कंपनी

कार्यालय महाप्रबंधक,
एस.ई.सी.एल. भटगाव क्षेत्र,
पो.आ.- भटगाव कालरी,
जिला- सुरजपुर,
पिन कोड- 497235

No.SECL/GM/NO(Forest)/2025/524

Date - 23.10.25

To,
The Regional Director, CMPDI, RI V
Bilaspur

Sub: - Submission of DGPS report and KML file of Mahan OCM, SECL, Bhatgaon Area for submission of EDS reply of FC proposal of Bhatgaon UG.

Dear Sir,

This is with reference to e file vide computer no. 1855840 dated 24.03.2025. This file was initiated to comply with the EDS raised by MoEF&CC vide. File No.: 8-14/2024-FC, dated 05.03.2025, in connection with FC application of Bhatgaon Colliery. Out of 9 points raised by MoEF&CC, EDS no. (v), (vi) & (vii) were related with CMPDI. These points are being given below -

EDS (v.) Examination of the various project KML file as submitted by the State Govt. revealed that the KML file of Mahan Open Cast project is found overlapping with the instant mine lease boundary of Bhatgaon UG Mine. The State Govt. shall submit comments in the regard along with updated KML file.

EDS (vi.) The State Govt. reported that the 15.420 ha Revenue Forest land was previously approved for Mahan OC Project. However, the KML file boundary of the same has not been submitted along with letter of approval obtained under the Van Adhiviyam, 1980. The same shall be submitted.

EDS (vii.) As per DSS analysis, out of 231.111 ha (as per KML file and 230.780 ha as per the proposal) forest land proposed for diversion for Bhatgaon UG mine, 2.924 ha Revenue Forest land is found overlapping with the Mahan OC Project boundary. The State Govt. shall submit comments in the regard along with updated KML file.

To comply with EDS (v), (vi) & (vii), updated KML of Bhatgaon UG and Mahan OCM is required to submit comment regarding overlapping of mine lease boundary of Bhatgaon UG with Mahan OC. Further, as per EDS (vi) KML file of 15.42 must be submitted and as per EDS (vii), 2.924 ha revenue forest land is found overlapping with the Mahan OC Project boundary.

To comply with EDS no. (v), (vi) & (vii), a proposal was initiated vide e file, computer no. 1855840 dated 24.03.2025 and approved by the competent authority (copy enclosed). The reply of EDS is pending since March 2025. Revised DGPS report and KML, file of Bhatgaon UG is prepared and received but report of Mahan OCM is still awaited. Therefore, you are hereby requested to look into the matter for

early completion of reports as above.

Thanking you,

Yours

Area Manager (Forest)
Bhatgaon Area

General Manager
Bhatgaon Area

Staff Officer (P&F)
SECL Bhatgaon Area

Nodal Officer (L&R)
SECL, Bhatgaon Area

Coal India Limited

CIL - eOffice

SOUTH EASTERN COALFIELDS LIMITED
O/O HEAD OF MINING SECTION, BHATGAON AREA

SUBJECT

Main Category

Sub Category

Description

proposal for conducting DGPS Survey of total lease Area 201.34 ha. of Mahan OCM by CMPDIL

OTHER DETAILS

Language

: English

Remarks

27/01/16

23/11/16

24/11/16

Previous References

**SURVEYOR
MAHAN OCM**

27/11/16

Later References

S

28/01/16

**Area Survey Officer
SECL, Bhatgaon Area**

Nodal Officer (L&R)

Approved
**Area Survey Officer
SECL, Bhatgaon Area**

Note # 1

Subject: Proposal for conducting DGPS Survey of total lease Area 201.34 ha. of Mahan OCM by CMPDIL

Forwarded for kind needful action.

Mahan OCP.pdf

24/03/2025 12:05 PM

BHERA RAM VISNOI
STAFF OFFICER(MINING)

Note # 2

Proposal is forwarded to GM, Bhatgaon Area for forwarding the proposal to GM(Env. &F), SECL, Bilaspur for obtaining competent approval.

24/03/2025 01:33 PM

AJOY KUMAR SINGH
NODAL OFFICER(ENV.)

Note # 3

Submitted for your kind consideration and further necessary action please.

26/03/2025 01:26 PM

D M BOBDE
AREA GENERAL MANAGER

Note # 4

Pl. examine and comment.

27/03/2025 12:56 PM

BABULI KISHORE JENA
GENERAL MANAGER(ENVIRONMENT)/HOD

Note # 5

Diversion of 230.780 ha. of forest land (63.930 ha. Protected Forest & 166.850 ha. Revenue Forest land) for Coal mining in Bhatgaon Underground Mine of SECL, Bhatgaon Area in Surajpur District in the State of Chhattisgarh (Online Proposal No. FP/CG/MIN/39553/2019)

• While scrutiny of the above FC proposal MoEF&CC, New Delhi sought EDS on 05.03.2025, in which point no. iv, v & vi is related to KML file.

Point No iv - The State Govt. reported that the 15.420 ha Revenue forest land was previously approved for Mahan OC Project. However, the KML file boundary of the same has not been submitted along with letter of approval obtained under the Van Adhiniyam, 1980. The same shall be submitted.

• point no. V- Examination of the various project KML file as submitted by the State Govt. revealed that the KML file of Mahan Open Cast project is found overlapping with the instant mine lease boundary of Bhatgaon UG Mine. The State Govt. shall submit comments in the regard alongwith updated KML file.

• Pont.no. vii- As per DSS analysis, out of 231.111 ha (as per KML file and 230.780 ha as per the proposal) forest land proposed for diversion for Bhatgaon UG mine, 8-14/2024-FC I/100369/2025 2.924 ha Revenue forest land is found overlapping with the Mahan OCM Project boundary. The State Govt. shall submit comments in the regard alongwith updated KML file.

In line with above proposal may be forwarded for competent approval for conducting DGPS

Nodal Officer (L&R)
SECL Bhatgaon Area

Staff Officer (P&F)
SECL Bhatgaon Area

Handwritten notes:
28/03/25
SURVEYOR
MAHAN OCM
Colliery
MAHAN OCM
Sub Area
रूप क्षेत्रीय
Dugga Sub
दुग्गा उप

Handwritten notes:
Area
Bhatgaon Area

Survey through CMPDIL , RI-V , Bilaspur for compliance of above EDS.

27/03/2025 08:02 PM

DUSHYANT KUMAR SAHU
MANAGER(MINING 1ST CLASS)

Note # 6

Proposal is hereby recommended and submitted for your kind perusal and administrative approval for DGPS Survey through CMPDIL, RI-V, Bilaspur for compliance of EDS raised by MoEF&CC, New Delhi.

27/03/2025 08:14 PM

BABULI KISHORE JENA
GENERAL MANAGER(ENVIRONMENT)/HOD

Note # 7

Agreed.

29/03/2025 03:07 PM

N. FRANKLIN JAYAKUMAR
DIRECTOR(TECHNICAL/PROJECT & PLANNING)

Note # 8

For further needful pl.

29/03/2025 03:24 PM

BABULI KISHORE JENA
GENERAL MANAGER(ENVIRONMENT)/HOD

Note # 9

For necessary action please.

29/03/2025 05:44 PM

MANOJ KUMAR
REGIONAL DIRECTOR(RI-V)

Note # 10

Dear Sir,

In order to initiate the DGPS survey of the mine area, the following data and actions are required from the concerned Mine/Area office:

1. Land Use Plan

Please provide a detailed **land use plan**, clearly indicating all **Khasra numbers** located within the **mine boundary**.

2. Land Schedule

Kindly furnish the **land schedule** for all **Khasra numbers** falling within the mine boundary, including relevant details such as **ownership and land classification**.

3. Coordinates of Cardinal Points

Please provide a list of **coordinates (latitude and Departure)** of the **Cardinal Points** of the mine boundary, along with the **adjusted area (201.34 hectares)**.

4. Establishment of Boundary Pillars

3 **Staff Officer (P&F)**
SECI Bhatgaon Area

The **boundary pillars** of the mine must be **physically established** on the ground at their respective locations prior to the commencement of the DGPS survey.

5. **Combined Mine Plan**

Kindly provide a **combined mine plan** for reference, covering all relevant sections of the mining lease area.

Your cooperation in providing the above information and completing the required groundwork is essential for the smooth execution of the DGPS survey.

Put up to RD Sir, RI-V, Bilaspur for onward forwarding to Area GM Bhatgaon Area for further needful action please.

25/04/2025 11:56 AM

S MISHRA
CHIEF MANAGER(MINING)

Note # 11

The data/information and ground work as mentioned in Note#10 may kindly be arranged for DGPS survey.

25/04/2025 07:22 PM

MANOJ KUMAR
REGIONAL DIRECTOR(RI-V)

Note # 12

Forwarded for compliance of Note #10 pl.

25/04/2025 08:10 PM

BABULI KISHORE JENA
GENERAL MANAGER(ENVIRONMENT)/HOD

Note # 13

For needful.

26/04/2025 11:15 AM

D M BOBDE
AREA GENERAL MANAGER

Note # 14

for compliance. Sub Area Manager

26/04/2025 01:59 PM

ARVIND JHA
GENERAL MANAGER(OPERATION)

Note # 15

Submitted to Sub Area Manager, Dugga Sub Area, regarding data/information and ground work as mentioned in Note#10 may kindly be arranged for DGPS survey.

27/04/2025 12:05 PM

Area Survey Officer
SECL, Bhatgaon Area

AJOY KUMAR SINGH

Nodal Officer (L&R)
SECL, Bhatgaon Area

Staff Officer (P&F)
SECL Bhatgaon Area



साउथ ईस्टर्न कोलफील्ड्स लिमिटेड
SOUTH EASTERN COALFIELDS LIMITED

विभाग / क्षेत्र / कोलियरी Colliery-Mahan OCM, BHATGAON AREA.

नोटशीट / NOTING SHEET

फाईल संख्या / File No: SECL/BHAT/MAHAN Date: 19.03.2025

लिपिक / Dealing Clerk DCM/2025/90 Name of Officer:

Subject: Proposal for conducting DGPS Survey of Total Lease Area 201.34 ha. (Revenue forest land- 15.420 ha., Govt. Land-12.140 ha., & Tenancy Land- 173.780 ha.) of Mahan Open Cast Mine by CMPDIL.

Forest Clearance proposal of Bhatgaon UG Mine with FC Proposal no. FP/CG/MIN/39553/2019, is in the process of obtaining FC at MoEF&CC, New Delhi. During examination of the proposal at MoEF&CC, New Delhi, 09 points EDS has been raised on dated 05.03.2025. EDS no. V & VI states as below -

EDS V - "Examination of the various project KML file as submitted by state Govt. revealed that the KML file of Mahan Open Cast Project is found Overlapping with the instant mine lease boundary of Bhatgaon UG Mine."

EDS VI - The state Govt. reported that the 15.420 ha. Rev Forest Land was previously approved for Mahan OC Project. However, the KML file boundary of the same has not been submitted along with letter of approval obtained under the Van Adhiniyam, 1980. The same shall be submitted.

In view of the above it is hereby proposed to conduct DGPS survey of all patches of Protected Forest and Revenue Forest land of the Area Survey Officer SECL, Bhatgaon Area.

Nodal Officer (L&R)
SECL, Bhatgaon Area

Staff Officer (P&P)
SECL Bhatgaon Area

area, including Mine lease area, so that geo-reference boundary of all patches of Revenue Forest land, Govt. Land and Tenancy Land including complete mining lease boundary is readily available for submission with EDS reply.

Submitted to General Manager, for kind perusal and obtaining competent approval for conducting DGPS survey of Mahan OCM by CMPDIL.

[Signature]
23/11/26
SURVEYOR
MAHAN OCM
Colliery manager
MAHAN OCM

Enclosures: As above.

[Signature]
22/11/26
Sub Area Manager
उप क्षेत्रीय प्रबंधक
Dugga Sub Area
दुग्गा उप क्षेत्र

[Signature]
19/03/25

[Signature]
28/10/26
Nodal Officer (L&R)
SECL, Bhatgaon Area

[Signature]
19/3/25
Area Survey Officer
SECL, Bhatgaon Area

Sub Area Manager
Dugga Sub Area

Colliery Manager,
Mahan OC Mine

Colliery Surveyor
Mahan OC Mine

[Signature]
Area Nodal Officer (Forest)
Bhatgaon Area

[Signature]
Staff Officer (P&F)
SECL Bhatgaon Area

[Signature]
20/3/25
ANO (Forest)
Bhatgaon Area.

[Signature]
20/3/25
SO (P&P)
Bhatgaon Area

[Signature]
20/3/25
GM (Oprn)
Bhatgaon Area

[Signature]
महाप्रबंधक
General Manager
एन.टी.सी.एल./भटगांव क्षेत्र
SECL Bhatgaon Area

[Signature]
20/3/25
General Manager
Bhatgaon Area

[Signature]
Gen M. (P&F)

[Signature]
वनमण्डलाधिकारी
वनमण्डल सूरजपुर
जिला-सूरजपुर(छ.ग.)

[Signature]
उपवनमण्डलाधिकारी
उपवनमण्डल-सूरजपुर

[Signature]
वन परिक्षेत्राधिकारी
वन परिक्षेत्र-सूरजपुर

सूचक संख्या 2104 के अन्तर्गत में 1997-98 के आदेश पर संपन्न किया गया है। जिसकी छापी संलग्न है।

SOUTH EASTERN COALFIELDS LIMITED
OFFICE OF THE SUB AREA MANAGER DUGGA SUB AREA
BHATGAON AREA,
Po. BHATGAON COLLIERY,
DIST SURAJPUR (C.G)-497235

Land Schedule of Revenue Forest Land (CJJ), Area: 15.420 Ha, Mahan OCM, Bhatgaon Area, SECL

Sl. No	District	Tehsil	Village	Type	Khasra No	Area (Ha)
1	Surajpur	Bhatgaon	Kapsara	CJJ	27	0.190
2	Surajpur	Bhatgaon	Kapsara	CJJ	30/1P	1.300
3	Surajpur	Bhatgaon	Kapsara	CJJ	58	0.150
4	Surajpur	Bhatgaon	Kapsara	CJJ	59/1	2.470
5	Surajpur	Bhatgaon	Kapsara	CJJ	61	0.170
6	Surajpur	Bhatgaon	Kapsara	CJJ	64	0.110
7	Surajpur	Bhatgaon	Kapsara	CJJ	74	0.050
8	Surajpur	Bhatgaon	Kapsara	CJJ	122	0.080
9	Surajpur	Bhatgaon	Kapsara	CJJ	168	0.060
10	Surajpur	Bhatgaon	Kapsara	CJJ	180	0.120
11	Surajpur	Bhatgaon	Kapsara	CJJ	182	0.040
12	Surajpur	Bhatgaon	Kapsara	CJJ	187	0.050
13	Surajpur	Bhatgaon	Kapsara	CJJ	195	0.030
14	Surajpur	Bhatgaon	Kapsara	CJJ	213	0.020
15	Surajpur	Bhatgaon	Kapsara	CJJ	230	0.060
16	Surajpur	Bhatgaon	Kapsara	CJJ	279	0.040
17	Surajpur	Bhatgaon	Kapsara	CJJ	290	0.100
18	Surajpur	Bhatgaon	Kapsara	CJJ	313	0.020
19	Surajpur	Bhatgaon	Kapsara	CJJ	323	0.020
20	Surajpur	Bhatgaon	Kapsara	CJJ	325	0.100
21	Surajpur	Bhatgaon	Kapsara	CJJ	327	0.100
22	Surajpur	Bhatgaon	Kapsara	CJJ	352	0.010
23	Surajpur	Bhatgaon	Kapsara	CJJ	371	0.170
24	Surajpur	Bhatgaon	Kapsara	CJJ	382	0.010
25	Surajpur	Bhatgaon	Kapsara	CJJ	383	0.010
26	Surajpur	Bhatgaon	Kapsara	CJJ	384	0.010
27	Surajpur	Bhatgaon	Kapsara	CJJ	385	0.020
28	Surajpur	Bhatgaon	Kapsara	CJJ	386	0.030
29	Surajpur	Bhatgaon	Kapsara	CJJ	387	0.020
30	Surajpur	Bhatgaon	Kapsara	CJJ	388	0.030
31	Surajpur	Bhatgaon	Kapsara	CJJ	389	0.020
32	Surajpur	Bhatgaon	Kapsara	CJJ	393	0.260
33	Surajpur	Bhatgaon	Kapsara	CJJ	407	0.200
34	Surajpur	Bhatgaon	Kapsara	CJJ	416	0.340
35	Surajpur	Bhatgaon	Kapsara	CJJ	422	0.040
36	Surajpur	Bhatgaon	Kapsara	CJJ	423	0.090
37	Surajpur	Bhatgaon	Kapsara	CJJ	425	0.050
38	Surajpur	Bhatgaon	Kapsara	CJJ	429	0.060
39	Surajpur	Bhatgaon	Kapsara	CJJ	432	0.080
40	Surajpur	Bhatgaon	Kapsara	CJJ	436	0.040

Area Survey Officer
 SECL, Bhatgaon Area

Nodal Officer (L&R)
 SECL Bhatgaon Area

Staff Officer (P&P)
 SECL Bhatgaon Area

17/05/25

Area Manager (Forest)
 SECL Bhatgaon Area

Land Schedule of Revenue Forest Land (CJJ), Area: 15.420 Ha, Mahan OCM, Bhatgaon Area, SECL

SL. No	District	Tehsil	Village	Type	Khasra No	Area (Ha)
41	Surajpur	Bhatgaon	Kapsara	CJJ	498	0.250
42	Surajpur	Bhatgaon	Kapsara	CJJ	501	0.560
43	Surajpur	Bhatgaon	Kapsara	CJJ	508	0.100
44	Surajpur	Bhatgaon	Kapsara	CJJ	510	0.410
45	Surajpur	Bhatgaon	Kapsara	CJJ	512	0.040
46	Surajpur	Bhatgaon	Kapsara	CJJ	513	0.150
47	Surajpur	Bhatgaon	Kapsara	CJJ	515	0.150
48	Surajpur	Bhatgaon	Kapsara	CJJ	516	0.060
49	Surajpur	Bhatgaon	Kapsara	CJJ	517/1	0.470
50	Surajpur	Bhatgaon	Kapsara	CJJ	535	0.200
51	Surajpur	Bhatgaon	Kapsara	CJJ	548	0.050
52	Surajpur	Bhatgaon	Kapsara	CJJ	559	0.100
53	Surajpur	Bhatgaon	Kapsara	CJJ	585	0.050
54	Surajpur	Bhatgaon	Kapsara	CJJ	738	0.290
55	Surajpur	Bhatgaon	Kapsara	CJJ	740	0.100
56	Surajpur	Bhatgaon	Kapsara	CJJ	761	1.040
57	Surajpur	Bhatgaon	Kapsara	CJJ	764	0.140
58	Surajpur	Bhatgaon	Kapsara	CJJ	772P	0.320
59	Surajpur	Bhatgaon	Kapsara	CJJ	784	0.150
60	Surajpur	Bhatgaon	Kapsara	CJJ	796	0.400
61	Surajpur	Bhatgaon	Kapsara	CJJ	900P	0.200
62	Surajpur	Bhatgaon	Kapsara	CJJ	905P	0.020
63	Surajpur	Bhatgaon	Kapsara	CJJ	906P	0.010
64	Surajpur	Bhatgaon	Kapsara	CJJ	914	0.160
65	Surajpur	Bhatgaon	Kapsara	CJJ	917	0.190
66	Surajpur	Bhatgaon	Kapsara	CJJ	922	0.220
67	Surajpur	Bhatgaon	Kapsara	CJJ	924	0.170
68	Surajpur	Bhatgaon	Kapsara	CJJ	925	0.350
69	Surajpur	Bhatgaon	Kapsara	CJJ	930	0.210
70	Surajpur	Bhatgaon	Kapsara	CJJ	936/1P	0.600
71	Surajpur	Bhatgaon	Kapsara	CJJ	958	0.070
72	Surajpur	Bhatgaon	Kapsara	CJJ	986	0.060
73	Surajpur	Bhatgaon	Kapsara	CJJ	991	0.400
74	Surajpur	Bhatgaon	Kapsara	CJJ	1022	0.150
75	Surajpur	Bhatgaon	Kapsara	CJJ	1026	0.120
76	Surajpur	Bhatgaon	Kapsara	CJJ	1055	0.590
77	Surajpur	Bhatgaon	Kapsara	CJJ	1056P	0.100
Total						15.420

Dalvi

उपवनमण्डलाधिकारी
उपवनमण्डल-सूरजपुर

Devi
वन परिक्षेत्राधिकारी
वन परिक्षेत्र-सूरजपुर

Suraj
28/11/24
SURVEYOR
MAHAN OCM

Me
23/11/24
Colliery Manager
MAHAN OCM

Suraj
28/11/24
Sub Area Manager
उप क्षेत्राधिकारी
Dugga Sub Area
दुग्गा

Suraj
28/11/24
SUB AREA MANAGER
DUGGA SUB AREA

Suraj
28/11/24
MANAGER
MAHAN OCM

Suraj
28/11/25
SURVEYOR
MAHAN OCM

Suraj
27/10/24
Area Survey Officer
SECL, Bhatgaon Area

Suraj
28/11/24
महाप्रबंधक
General Manager
एन.ई.सी.एल./भटगांव क्षेत्र
SECL/Bhatgaon Area

Suraj
28/11/24
Nodal Officer (L&R)
SECL, Bhatgaon Area

Suraj
28/11/24
Area Nodal Officer (Forest)
Bhatgaon Area

Suraj
28/11/24
Staff Officer (P&F)
SECL Bhatgaon Area

List of the Coordinates of DGPS Survey_Mahan OCM_Bhatgaon Area, SECL				
Point Id	Latitude	Longitude	Easting	Northing
1	23° 23' 13.489" N	83° 1' 56.646" E	707715.040	2587833.262
2	23° 22' 51.637" N	83° 1' 33.577" E	707069.357	2587151.779
3	23° 22' 54.663" N	83° 1' 33.892" E	707076.993	2587244.977
4	23° 23' 26.270" N	83° 1' 40.968" E	707264.291	2588220.184
5	23° 23' 17.154" N	83° 0' 25.173" E	705115.852	2587909.638
6	23° 23' 26.639" N	83° 1' 46.089" E	707409.556	2588233.580
7	23° 23' 12.923" N	83° 0' 44.163" E	705656.927	2587787.001
8	23° 23' 13.465" N	83° 1' 46.991" E	707440.872	2587828.655
9	23° 22' 50.842" N	83° 1' 17.253" E	706606.127	2587120.812
10	23° 22' 50.842" N	83° 1' 17.253" E	706606.128	2587120.812
11	23° 22' 35.939" N	83° 1' 21.849" E	706743.066	2586664.170
12	23° 22' 49.211" N	83° 1' 0.383" E	706127.735	2587063.931
13	23° 22' 48.191" N	83° 0' 59.274" E	706096.679	2587032.104
14	23° 22' 36.239" N	83° 0' 57.462" E	706050.376	2586663.703
15	23° 22' 36.239" N	83° 0' 57.462" E	706050.375	2586663.701
16	23° 22' 51.368" N	83° 0' 47.811" E	705769.775	2587125.308
17	23° 22' 50.046" N	83° 0' 45.932" E	705716.993	2587083.907
18	23° 23' 13.569" N	83° 1' 27.044" E	706874.378	2587823.886
19	23° 23' 8.714" N	83° 0' 32.676" E	705332.534	2587652.946
20	23° 23' 16.660" N	83° 1' 30.755" E	706978.414	2587920.460
21	23° 23' 3.514" N	83° 0' 15.692" E	704852.462	2587486.282
22	23° 23' 22.589" N	83° 1' 40.537" E	707253.635	2588106.782
23	23° 23' 23.209" N	83° 1' 54.152" E	707639.983	2588131.295
24	23° 23' 12.832" N	83° 1' 29.787" E	706952.585	2587802.318
25	23° 23' 11.935" N	83° 1' 30.367" E	706969.430	2587774.954
26	23° 23' 13.840" N	83° 1' 44.606" E	707372.961	2587839.228
27	23° 23' 14.776" N	83° 1' 45.128" E	707387.382	2587868.257
28	23° 23' 18.207" N	83° 1' 39.537" E	707227.147	2587971.557
29	23° 23' 0.105" N	83° 1' 22.103" E	706739.877	2587407.724
30	23° 23' 0.488" N	83° 1' 22.096" E	706739.510	2587419.508
31	23° 23' 0.569" N	83° 1' 21.475" E	706721.844	2587421.729
32	23° 23' 0.239" N	83° 1' 21.440" E	706720.993	2587411.574
33	23° 23' 12.168" N	83° 1' 25.518" E	706831.654	2587780.187
34	23° 22' 51.504" N	83° 1' 33.326" E	707062.285	2587147.582

Amal
23/11/20
SURVEYOR
MAHAN OCM

Amal
23/11/20
Colliery Manager
MAHAN OCM

Amal
23/11/20
Sub Area Manager
उप क्षेत्र प्रबन्धक
Dugan Sub Area
दुगन क्षेत्र

Amal
23/11/20
Area Survey Officer
SECL, Bhatgaon Area

Amal
23/11/20
Nodal Officer (L&R)
SECL, Bhatgaon Area

Amal
23/11/20
Area Survey Officer (L&R)
SECL, Bhatgaon Area

Amal
23/11/20
Staff Officer (P&F)
SECL Bhatgaon Area

Amal
23/11/20
General Manager
SECL Bhatgaon Area

Amal
वनमण्डलाधिकारी
वनमण्डल सूरजपुर
जिला-सूरजपुर(छ.प्र.)

Amal
उपवनमण्डलाधिकारी
उपवनमण्डल-सूरजपुर

Amal
वन परिक्षेत्राधिकारी
वन परिक्षेत्र-सूरजपुर

Points of Revenue Forest (CJ) Land (Area-15.420 Ha) of Mahan OCM					
FID	Khasra	Latitude	Longitude	X_UTM44	Y_UTM44
0	764	23° 22' 42.517" N	83° 1' 3.417" E	706216.773	2586859.204
1	764	23° 22' 42.283" N	83° 1' 4.018" E	706233.941	2586852.226
2	764	23° 22' 42.154" N	83° 1' 4.362" E	706243.787	2586848.408
3	764	23° 22' 42.103" N	83° 1' 4.706" E	706253.553	2586846.974
4	764	23° 22' 42.231" N	83° 1' 4.843" E	706257.390	2586850.973
5	764	23° 22' 42.224" N	83° 1' 5.312" E	706270.738	2586850.931
6	764	23° 22' 42.373" N	83° 1' 5.453" E	706274.662	2586855.584
7	764	23° 22' 42.651" N	83° 1' 5.768" E	706283.480	2586864.267
8	764	23° 22' 42.829" N	83° 1' 6.053" E	706291.522	2586869.836
9	764	23° 22' 43.273" N	83° 1' 6.666" E	706308.713	2586883.751
10	764	23° 22' 43.665" N	83° 1' 7.077" E	706320.219	2586895.959
11	764	23° 22' 43.904" N	83° 1' 7.407" E	706329.491	2586903.460
12	764	23° 22' 44.268" N	83° 1' 7.844" E	706341.756	2586914.837
13	764	23° 22' 43.678" N	83° 1' 8.057" E	706348.062	2586896.747
14	764	23° 22' 43.307" N	83° 1' 8.281" E	706354.589	2586885.420
15	764	23° 22' 42.533" N	83° 1' 8.667" E	706365.883	2586861.784
16	764	23° 22' 42.396" N	83° 1' 8.693" E	706366.676	2586857.563
17	764	23° 22' 42.340" N	83° 1' 8.654" E	706365.582	2586855.845
18	764	23° 22' 42.212" N	83° 1' 8.506" E	706361.443	2586851.829
19	764	23° 22' 42.181" N	83° 1' 8.547" E	706362.612	2586850.889
20	764	23° 22' 42.022" N	83° 1' 8.455" E	706360.075	2586845.959
21	764	23° 22' 41.860" N	83° 1' 8.320" E	706356.295	2586840.938
22	764	23° 22' 41.390" N	83° 1' 7.891" E	706344.327	2586826.301
23	764	23° 22' 41.136" N	83° 1' 7.688" E	706338.664	2586818.416
24	764	23° 22' 41.167" N	83° 1' 7.591" E	706335.908	2586819.330
25	764	23° 22' 41.139" N	83° 1' 7.513" E	706333.708	2586818.425
26	764	23° 22' 41.097" N	83° 1' 7.489" E	706333.029	2586817.140
27	764	23° 22' 40.945" N	83° 1' 7.430" E	706331.431	2586812.446
28	764	23° 22' 40.844" N	83° 1' 7.346" E	706329.095	2586809.290
29	764	23° 22' 40.843" N	83° 1' 7.217" E	706325.424	2586809.214
30	764	23° 22' 41.086" N	83° 1' 6.167" E	706295.502	2586816.274
31	764	23° 22' 41.051" N	83° 1' 6.078" E	706292.982	2586815.163
32	764	23° 22' 40.497" N	83° 1' 5.761" E	706284.208	2586797.973
33	764	23° 22' 40.236" N	83° 1' 5.596" E	706279.638	2586789.906
34	764	23° 22' 40.582" N	83° 1' 4.997" E	706262.474	2586800.285
35	764	23° 22' 40.731" N	83° 1' 4.722" E	706254.613	2586804.784
36	764	23° 22' 40.844" N	83° 1' 4.343" E	706243.810	2586808.091
37	764	23° 22' 40.938" N	83° 1' 3.955" E	706232.736	2586810.828
38	764	23° 22' 40.995" N	83° 1' 3.532" E	706220.698	2586812.415
39	764	23° 22' 40.993" N	83° 1' 3.293" E	706213.921	2586812.275
40	764	23° 22' 41.039" N	83° 1' 3.278" E	706213.468	2586813.678
41	764	23° 22' 41.089" N	83° 1' 3.153" E	706209.907	2586815.158
42	764	23° 22' 41.171" N	83° 1' 3.068" E	706207.454	2586817.650
43	764	23° 22' 41.294" N	83° 1' 2.943" E	706203.846	2586821.389
44	764	23° 22' 41.362" N	83° 1' 2.793" E	706199.567	2586823.419
45	764	23° 22' 41.361" N	83° 1' 2.664" E	706195.896	2586823.343
46	764	23° 22' 41.332" N	83° 1' 2.406" E	706188.572	2586822.344
47	764	23° 22' 41.399" N	83° 1' 2.132" E	706180.763	2586824.301

Surf
23/11/26
SURVEY
MAHAN OCM

Surf
23/11/26
Colliery Manager
MAHAN OCM

Surf
27/11/26
Sub Area Manager
उप क्षेत्रीय प्रबंधक
Dugga Sub Area
दुगा उपक्षेत्र

Surf
27/11/26
Area Survey Officer
SECL, Bhatgaon Area

Surf
28/11/26
Nodal Officer (L&R)
SECL, Bhatgaon Area

Surf
28/11/26
Area Survey Officer (Function)
SECL, Bhatgaon Area

Page 1 of 23

Surf
Staff Officer (P&F)
SECL Bhatgaon Area

Points of Revenue Forest (CJJ) Land (Area-15.420 Ha) of Mahan OCM					
FID	Khasra	Latitude	Longitude	X_UTM44	Y_UTM44
48	764	23° 22' 41.601" N	83° 1' 2.175" E	706181.905	2586830.539
49	764	23° 22' 41.985" N	83° 1' 2.265" E	706184.300	2586842.388
50	764	23° 22' 42.767" N	83° 1' 2.501" E	706190.651	2586866.530
51	764	23° 22' 42.657" N	83° 1' 2.943" E	706203.261	2586863.326
52	764	23° 22' 42.654" N	83° 1' 3.197" E	706210.464	2586863.333
53	764	23° 22' 42.601" N	83° 1' 3.309" E	706213.675	2586861.744
54	764	23° 22' 42.517" N	83° 1' 3.417" E	706216.773	2586859.204
55	917	23° 23' 16.203" N	83° 1' 28.731" E	706921.145	2587905.614
56	917	23° 23' 16.060" N	83° 1' 28.666" E	706919.355	2587901.194
57	917	23° 23' 15.816" N	83° 1' 28.164" E	706905.213	2587893.486
58	917	23° 23' 15.639" N	83° 1' 27.897" E	706897.716	2587887.917
59	917	23° 23' 15.483" N	83° 1' 27.746" E	706893.483	2587883.049
60	917	23° 23' 15.323" N	83° 1' 27.878" E	706897.293	2587878.180
61	917	23° 23' 15.138" N	83° 1' 28.072" E	706902.902	2587872.571
62	917	23° 23' 14.942" N	83° 1' 28.270" E	706908.603	2587866.620
63	917	23° 23' 14.811" N	83° 1' 28.254" E	706908.194	2587862.588
64	917	23° 23' 14.715" N	83° 1' 28.325" E	706910.268	2587859.655
65	917	23° 23' 14.565" N	83° 1' 28.374" E	706911.715	2587855.057
66	917	23° 23' 14.302" N	83° 1' 28.168" E	706905.982	2587846.899
67	917	23° 23' 13.928" N	83° 1' 27.697" E	706892.753	2587835.213
68	917	23° 23' 13.913" N	83° 1' 27.447" E	706885.678	2587834.646
69	917	23° 23' 13.670" N	83° 1' 27.180" E	706878.204	2587827.046
70	917	23° 23' 13.562" N	83° 1' 27.063" E	706874.903	2587823.690
71	917	23° 23' 13.794" N	83° 1' 26.729" E	706865.343	2587830.701
72	917	23° 23' 13.848" N	83° 1' 26.477" E	706858.146	2587832.253
73	917	23° 23' 14.115" N	83° 1' 26.416" E	706856.312	2587840.438
74	917	23° 23' 14.424" N	83° 1' 26.610" E	706861.674	2587850.033
75	917	23° 23' 14.835" N	83° 1' 26.437" E	706856.594	2587862.592
76	917	23° 23' 15.080" N	83° 1' 26.432" E	706856.354	2587870.134
77	917	23° 23' 15.922" N	83° 1' 27.138" E	706876.034	2587896.314
78	917	23° 23' 16.392" N	83° 1' 28.063" E	706902.089	2587911.165
79	917	23° 23' 16.628" N	83° 1' 28.667" E	706919.139	2587918.645
80	917	23° 23' 16.203" N	83° 1' 28.731" E	706921.145	2587905.614
81	922	23° 23' 16.203" N	83° 1' 28.731" E	706921.145	2587905.614
82	922	23° 23' 16.628" N	83° 1' 28.667" E	706919.139	2587918.645
83	922	23° 23' 16.778" N	83° 1' 28.988" E	706928.184	2587923.383
84	922	23° 23' 17.109" N	83° 1' 29.283" E	706936.415	2587933.693
85	922	23° 23' 17.245" N	83° 1' 29.551" E	706943.964	2587937.997
86	922	23° 23' 17.441" N	83° 1' 29.925" E	706954.513	2587944.170
87	922	23° 23' 16.807" N	83° 1' 30.618" E	706974.474	2587924.953
88	922	23° 23' 16.661" N	83° 1' 30.806" E	706979.860	2587920.527
89	922	23° 23' 16.412" N	83° 1' 30.591" E	706973.863	2587912.766
90	922	23° 23' 16.265" N	83° 1' 30.402" E	706968.571	2587908.180
91	922	23° 23' 15.686" N	83° 1' 29.940" E	706955.694	2587890.188
92	922	23° 23' 15.358" N	83° 1' 29.606" E	706946.346	2587879.957
93	922	23° 23' 15.181" N	83° 1' 29.069" E	706931.176	2587874.313
94	922	23° 23' 15.245" N	83° 1' 28.906" E	706926.535	2587876.199
95	922	23° 23' 15.864" N	83° 1' 28.792" E	706923.015	2587895.201

Surf
25/11/26
SURVEYOR
MAHAN OCM

25/11/26
Collector
MAHAN OCM

Sub Area Manager
उप क्षेत्रीय प्रमुख
Dugga Sub Area
दुग्गा उपक्षेत्र

27/01/26
Area Survey Officer
SECL, Bhatgaon Area

27/01/26
Nodal Officer (L&R)
SECL, Bhatgaon Area
Page 2 of 23

Cash
Staff Officer (P&F)
SECL Bhatgaon Area

Points of Revenue Forest (CJJ) Land (Area-15.420 Ha) of Mahan OCM					
FID	Khasra	Latitude	Longitude	X_UTM44	Y_UTM44
96	922	23° 23' 16.203" N	83° 1' 28.731" E	706921.145	2587905.614
97	313	23° 23' 3.205" N	83° 1' 12.954" E	706478.708	2587499.439
98	313	23° 23' 3.048" N	83° 1' 12.634" E	706469.700	2587494.479
99	313	23° 23' 3.188" N	83° 1' 12.534" E	706466.805	2587498.752
100	313	23° 23' 3.863" N	83° 1' 12.630" E	706469.244	2587519.547
101	313	23° 23' 3.786" N	83° 1' 13.043" E	706480.985	2587517.362
102	313	23° 23' 3.205" N	83° 1' 12.954" E	706478.708	2587499.439
103	416	23° 22' 57.443" N	83° 1' 6.640" E	706301.878	2587319.659
104	416	23° 22' 57.421" N	83° 1' 6.878" E	706308.670	2587319.093
105	416	23° 22' 57.524" N	83° 1' 7.136" E	706315.947	2587322.351
106	416	23° 22' 57.524" N	83° 1' 7.241" E	706318.912	2587322.412
107	416	23° 22' 57.419" N	83° 1' 7.316" E	706321.097	2587319.209
108	416	23° 22' 56.378" N	83° 1' 7.403" E	706324.018	2587287.207
109	416	23° 22' 55.933" N	83° 1' 7.386" E	706323.737	2587273.501
110	416	23° 22' 55.657" N	83° 1' 7.448" E	706325.617	2587265.046
111	416	23° 22' 55.338" N	83° 1' 7.428" E	706325.174	2587255.240
112	416	23° 22' 55.065" N	83° 1' 7.305" E	706321.799	2587246.786
113	416	23° 22' 55.105" N	83° 1' 7.089" E	706315.650	2587247.910
114	416	23° 22' 55.193" N	83° 1' 6.940" E	706311.379	2587250.567
115	416	23° 22' 55.408" N	83° 1' 6.759" E	706306.138	2587257.106
116	416	23° 22' 56.595" N	83° 1' 5.810" E	706278.696	2587293.261
117	416	23° 22' 56.812" N	83° 1' 5.548" E	706271.145	2587299.814
118	416	23° 22' 57.504" N	83° 1' 5.090" E	706257.855	2587320.937
119	416	23° 22' 57.652" N	83° 1' 4.950" E	706253.807	2587325.444
120	416	23° 22' 57.769" N	83° 1' 4.827" E	706250.274	2587328.973
121	416	23° 22' 57.814" N	83° 1' 4.735" E	706247.633	2587330.330
122	416	23° 22' 58.059" N	83° 1' 4.901" E	706252.251	2587337.921
123	416	23° 22' 58.103" N	83° 1' 5.054" E	706256.556	2587339.343
124	416	23° 22' 58.017" N	83° 1' 5.238" E	706261.835	2587336.768
125	416	23° 22' 57.760" N	83° 1' 6.031" E	706284.450	2587329.185
126	416	23° 22' 57.638" N	83° 1' 6.350" E	706293.564	2587325.560
127	416	23° 22' 57.506" N	83° 1' 6.490" E	706297.602	2587321.548
128	416	23° 22' 57.443" N	83° 1' 6.640" E	706301.878	2587319.659
129	510	23° 22' 53.588" N	83° 1' 4.921" E	706254.720	2587200.403
130	510	23° 22' 55.030" N	83° 1' 4.475" E	706241.455	2587244.571
131	510	23° 22' 55.435" N	83° 1' 4.342" E	706237.504	2587256.989
132	510	23° 22' 55.619" N	83° 1' 5.519" E	706270.853	2587263.098
133	510	23° 22' 54.431" N	83° 1' 6.105" E	706287.995	2587226.786
134	510	23° 22' 54.302" N	83° 1' 6.169" E	706289.856	2587222.840
135	510	23° 22' 54.118" N	83° 1' 6.081" E	706287.438	2587217.172
136	510	23° 22' 53.847" N	83° 1' 5.978" E	706284.645	2587208.781
137	510	23° 22' 53.779" N	83° 1' 6.007" E	706285.490	2587206.711
138	510	23° 22' 53.641" N	83° 1' 5.240" E	706263.769	2587202.147
139	510	23° 22' 53.588" N	83° 1' 4.921" E	706254.720	2587200.403
140	761	23° 22' 42.517" N	83° 1' 3.417" E	706216.773	2586859.204
141	761	23° 22' 42.601" N	83° 1' 3.309" E	706213.675	2586861.744
142	761	23° 22' 42.654" N	83° 1' 3.197" E	706210.464	2586863.333
143	761	23° 22' 42.657" N	83° 1' 2.943" E	706203.261	2586863.326

[Signature]
23/11/26
SURVEYOR
MAHAN O.C.M

[Signature]
23/11/26
Colliery Manager
MAHAN OCM

[Signature]
23/11/26
Sub Area Manager
उप क्षेत्रीय प्रबंधक
Dugda Sub Area
दुग्गा उपक्षेत्र

[Signature]
23/11/26
Area Survey Officer
SECL, Bhatgaon Area

[Signature]
23/11/26
Nodal Officer (L&R)
SECL, Bhatgaon Area

[Signature]
23/11/26
Area Survey Officer (P&P)
SECL, Bhatgaon Area

[Signature]
23/11/26
Staff Officer (P&P)
SECL Bhatgaon Area

Points of Revenue Forest (CJJ) Land (Area-15.420 Ha) of Mahan OCM					
FID	Khasra	Latitude	Longitude	X_UTM44	Y_UTM44
144	761	23° 22' 42.767" N	83° 1' 2.501" E	706190.651	2586866.530
145	761	23° 22' 43.891" N	83° 1' 2.897" E	706201.436	2586901.250
146	761	23° 22' 45.016" N	83° 1' 3.319" E	706212.938	2586936.037
147	761	23° 22' 44.763" N	83° 1' 4.014" E	706232.782	2586928.540
148	761	23° 22' 44.508" N	83° 1' 4.383" E	706243.366	2586920.823
149	761	23° 22' 44.386" N	83° 1' 4.894" E	706257.918	2586917.296
150	761	23° 22' 42.470" N	83° 1' 4.096" E	706236.077	2586858.027
151	761	23° 22' 42.283" N	83° 1' 4.018" E	706233.941	2586852.226
152	761	23° 22' 42.517" N	83° 1' 3.417" E	706216.773	2586859.204
153	30/1P	23° 23' 18.035" N	83° 0' 53.686" E	705925.184	2587948.034
154	30/1P	23° 23' 16.722" N	83° 0' 54.307" E	705943.366	2587907.884
155	30/1P	23° 23' 16.532" N	83° 0' 53.719" E	705926.754	2587901.820
156	30/1P	23° 23' 16.247" N	83° 0' 53.147" E	705910.627	2587892.800
157	30/1P	23° 23' 16.712" N	83° 0' 52.989" E	705905.940	2587907.045
158	30/1P	23° 23' 16.575" N	83° 0' 50.440" E	705833.612	2587901.842
159	30/1P	23° 23' 17.800" N	83° 0' 50.345" E	705830.386	2587939.478
160	30/1P	23° 23' 17.563" N	83° 0' 48.469" E	705777.233	2587931.447
161	30/1P	23° 23' 21.368" N	83° 0' 52.010" E	705876.152	2588049.896
162	30/1P	23° 23' 21.261" N	83° 0' 52.033" E	705876.850	2588046.615
163	30/1P	23° 23' 20.486" N	83° 0' 52.523" E	705891.096	2588022.983
164	30/1P	23° 23' 18.035" N	83° 0' 53.686" E	705925.184	2587948.034
165	58	23° 23' 18.535" N	83° 1' 4.612" E	706235.211	2587967.768
166	58	23° 23' 18.122" N	83° 1' 4.584" E	706234.597	2587955.034
167	58	23° 23' 18.108" N	83° 1' 4.581" E	706234.538	2587954.604
168	58	23° 23' 17.381" N	83° 1' 4.462" E	706231.468	2587932.194
169	58	23° 23' 17.485" N	83° 1' 3.962" E	706217.211	2587935.183
170	58	23° 23' 17.613" N	83° 1' 3.588" E	706206.539	2587938.988
171	58	23° 23' 18.663" N	83° 1' 3.599" E	706206.401	2587971.294
172	58	23° 23' 18.688" N	83° 1' 3.655" E	706207.973	2587972.068
173	58	23° 23' 19.113" N	83° 1' 3.670" E	706208.230	2587985.160
174	58	23° 23' 18.546" N	83° 1' 4.612" E	706235.227	2587968.106
175	58	23° 23' 18.535" N	83° 1' 4.612" E	706235.211	2587967.768
176	61	23° 23' 18.108" N	83° 1' 4.581" E	706234.538	2587954.604
177	61	23° 23' 18.122" N	83° 1' 4.584" E	706234.597	2587955.034
178	61	23° 23' 18.535" N	83° 1' 4.612" E	706235.211	2587967.768
179	61	23° 23' 18.691" N	83° 1' 5.204" E	706251.965	2587972.779
180	61	23° 23' 18.722" N	83° 1' 5.316" E	706255.122	2587973.798
181	61	23° 23' 18.727" N	83° 1' 5.577" E	706262.532	2587974.057
182	61	23° 23' 18.661" N	83° 1' 5.890" E	706271.470	2587972.124
183	61	23° 23' 18.694" N	83° 1' 6.338" E	706284.157	2587973.340
184	61	23° 23' 18.705" N	83° 1' 6.453" E	706287.433	2587973.725
185	61	23° 23' 18.649" N	83° 1' 6.785" E	706296.894	2587972.120
186	61	23° 23' 18.572" N	83° 1' 7.084" E	706305.415	2587969.860
187	61	23° 23' 18.515" N	83° 1' 7.361" E	706313.288	2587968.222
188	61	23° 23' 18.462" N	83° 1' 7.682" E	706322.429	2587966.716
189	61	23° 23' 18.424" N	83° 1' 8.260" E	706338.868	2587965.785
190	61	23° 23' 18.176" N	83° 1' 8.299" E	706340.084	2587958.183
191	61	23° 23' 17.753" N	83° 1' 8.354" E	706341.836	2587945.190

Surveyor
 23/11/24
 MAHAN OCM
 Colliery, Mahan
 MAHAN OCM
 Sub Area
 23/11/24
 Dug...
 23/11/24

Area Survey Officer
 SECL, Bhatgaon Area

23/11/24
 Nodal Officer (L&R)
 SECL, Bhatgaon Area

Page 4 of 25
 Area Survey Officer
 SECL, Bhatgaon Area

Staff Officer (P&F)
 SECL Bhatgaon Area

Points of Revenue Forest (CJJ) Land (Area-15.420 Ha) of Mahan OCM					
FID	Khasra	Latitude	Longitude	X_UTM44	Y_UTM44
192	61	23° 23' 17.710" N	83° 1' 8.023" E	706332.439	2587943.724
193	61	23° 23' 17.716" N	83° 1' 7.314" E	706312.314	2587943.626
194	61	23° 23' 17.770" N	83° 1' 6.635" E	706293.005	2587945.027
195	61	23° 23' 17.869" N	83° 1' 5.989" E	706274.621	2587947.825
196	61	23° 23' 18.027" N	83° 1' 5.339" E	706256.094	2587952.420
197	61	23° 23' 18.083" N	83° 1' 4.820" E	706241.339	2587953.916
198	61	23° 23' 18.108" N	83° 1' 4.581" E	706234.538	2587954.604
199	64	23° 23' 16.958" N	83° 1' 7.434" E	706316.051	2587920.366
200	64	23° 23' 16.874" N	83° 1' 7.718" E	706324.136	2587917.885
201	64	23° 23' 16.878" N	83° 1' 7.948" E	706330.664	2587918.108
202	64	23° 23' 16.632" N	83° 1' 7.999" E	706332.232	2587910.549
203	64	23° 23' 16.621" N	83° 1' 8.077" E	706334.446	2587910.242
204	64	23° 23' 15.924" N	83° 1' 8.088" E	706335.066	2587888.803
205	64	23° 23' 15.993" N	83° 1' 7.280" E	706312.076	2587890.623
206	64	23° 23' 17.024" N	83° 1' 7.272" E	706311.421	2587922.320
207	64	23° 23' 16.958" N	83° 1' 7.434" E	706316.051	2587920.366
208	187	23° 23' 13.461" N	83° 1' 8.852" E	706357.823	2587813.345
209	187	23° 23' 13.458" N	83° 1' 8.637" E	706351.697	2587813.146
210	187	23° 23' 13.510" N	83° 1' 8.398" E	706344.907	2587814.666
211	187	23° 23' 13.520" N	83° 1' 8.224" E	706339.959	2587814.917
212	187	23° 23' 13.594" N	83° 1' 8.087" E	706336.029	2587817.131
213	187	23° 23' 13.657" N	83° 1' 8.041" E	706334.687	2587819.035
214	187	23° 23' 13.879" N	83° 1' 8.144" E	706337.540	2587825.929
215	187	23° 23' 14.362" N	83° 1' 8.482" E	706346.911	2587840.896
216	187	23° 23' 13.915" N	83° 1' 8.961" E	706360.711	2587827.352
217	187	23° 23' 13.623" N	83° 1' 8.975" E	706361.250	2587818.359
218	187	23° 23' 13.461" N	83° 1' 8.852" E	706357.823	2587813.345
219	180	23° 23' 13.398" N	83° 1' 10.491" E	706404.376	2587812.035
220	180	23° 23' 12.820" N	83° 1' 10.204" E	706396.492	2587794.164
221	180	23° 23' 12.033" N	83° 1' 9.725" E	706383.226	2587769.737
222	180	23° 23' 12.179" N	83° 1' 9.474" E	706376.038	2587774.144
223	180	23° 23' 13.476" N	83° 1' 9.744" E	706383.147	2587814.139
224	180	23° 23' 13.483" N	83° 1' 9.944" E	706388.818	2587814.464
225	180	23° 23' 13.398" N	83° 1' 10.491" E	706404.376	2587812.035
226	195	23° 23' 10.682" N	83° 1' 5.453" E	706262.483	2587726.498
227	195	23° 23' 10.116" N	83° 1' 5.249" E	706256.931	2587708.993
228	195	23° 23' 10.297" N	83° 1' 4.685" E	706240.853	2587714.346
229	195	23° 23' 10.313" N	83° 1' 4.700" E	706241.255	2587714.849
230	195	23° 23' 10.717" N	83° 1' 5.064" E	706251.412	2587727.417
231	195	23° 23' 10.807" N	83° 1' 5.156" E	706254.001	2587730.222
232	195	23° 23' 10.682" N	83° 1' 5.453" E	706262.483	2587726.498
233	515	23° 22' 53.907" N	83° 1' 2.694" E	706191.366	2587209.327
234	515	23° 22' 53.907" N	83° 1' 2.692" E	706191.303	2587209.317
235	515	23° 22' 53.650" N	83° 1' 2.778" E	706193.846	2587201.434
236	515	23° 22' 53.223" N	83° 1' 2.912" E	706197.824	2587188.363
237	515	23° 22' 53.222" N	83° 1' 2.909" E	706197.761	2587188.346
238	515	23° 22' 53.117" N	83° 1' 2.456" E	706184.919	2587184.918
239	515	23° 22' 53.018" N	83° 1' 2.214" E	706178.098	2587181.776

[Signature]
SURVEYOR
MAHAN O.C.M.

[Signature]
Colliery Manager
MAHAN OCM

[Signature]
Sub Area Manager
उप क्षेत्रीय प्रबंधक
Dugga Sub Area
दुग्गा उपक्षेत्र

[Signature]
Area Survey Officer
SECL, Bhatgaon Area

[Signature]
22/01/26
Nodai Officer (L&R)
SECL, Bhatgaon Area

[Signature]
Area Manager (Forest)
Bhatgaon Area

Page 5 of 23
[Signature]
Staff Officer (P&F)
SECL Bhatgaon Area

Points of Revenue Forest (CJ) Land (Area-15.420 Ha) of Mahan OCM					
FID	Khasra	Latitude	Longitude	X_UTM44	Y_UTM44
240	515	23° 22' 53.178" N	83° 1' 2.057" E	706173.584	2587186.626
241	515	23° 22' 53.383" N	83° 1' 1.826" E	706166.923	2587192.844
242	515	23° 22' 53.548" N	83° 1' 1.632" E	706161.346	2587197.848
243	515	23° 22' 53.716" N	83° 1' 1.401" E	706154.709	2587202.919
244	515	23° 22' 53.843" N	83° 1' 1.161" E	706147.833	2587206.750
245	515	23° 22' 53.931" N	83° 1' 1.048" E	706144.600	2587209.419
246	515	23° 22' 53.994" N	83° 1' 1.028" E	706144.008	2587211.349
247	515	23° 22' 54.002" N	83° 1' 1.008" E	706143.434	2587211.572
248	515	23° 22' 54.139" N	83° 1' 1.180" E	706148.249	2587215.848
249	515	23° 22' 54.281" N	83° 1' 1.324" E	706152.289	2587220.275
250	515	23° 22' 54.372" N	83° 1' 1.382" E	706153.896	2587223.120
251	515	23° 22' 54.375" N	83° 1' 1.384" E	706153.939	2587223.196
252	515	23° 22' 54.327" N	83° 1' 1.983" E	706170.977	2587221.970
253	515	23° 22' 54.182" N	83° 1' 2.550" E	706187.132	2587217.714
254	515	23° 22' 53.907" N	83° 1' 2.694" E	706191.366	2587209.327
255	27	23° 23' 7.503" N	83° 0' 58.130" E	706055.896	2587625.789
256	27	23° 23' 7.393" N	83° 0' 57.742" E	706044.934	2587622.252
257	27	23° 23' 7.512" N	83° 0' 57.229" E	706030.297	2587625.701
258	27	23° 23' 8.108" N	83° 0' 57.442" E	706036.095	2587644.138
259	27	23° 23' 8.195" N	83° 0' 57.573" E	706039.791	2587646.863
260	27	23° 23' 8.127" N	83° 0' 58.272" E	706059.650	2587645.046
261	27	23° 23' 7.503" N	83° 0' 58.130" E	706055.896	2587625.789
262	290	23° 23' 6.551" N	83° 1' 12.670" E	706469.204	2587602.262
263	290	23° 23' 6.469" N	83° 1' 12.775" E	706472.222	2587599.782
264	290	23° 23' 6.492" N	83° 1' 12.909" E	706476.019	2587600.567
265	290	23° 23' 6.461" N	83° 1' 13.058" E	706480.275	2587599.666
266	290	23° 23' 6.329" N	83° 1' 13.174" E	706483.607	2587595.639
267	290	23° 23' 6.261" N	83° 1' 13.388" E	706489.721	2587593.647
268	290	23° 23' 6.091" N	83° 1' 13.374" E	706489.406	2587588.415
269	290	23° 23' 6.060" N	83° 1' 13.429" E	706490.979	2587587.458
270	290	23° 23' 5.292" N	83° 1' 13.276" E	706486.949	2587563.788
271	290	23° 23' 5.367" N	83° 1' 12.758" E	706472.217	2587565.884
272	290	23° 23' 5.401" N	83° 1' 12.345" E	706460.475	2587566.771
273	290	23° 23' 6.004" N	83° 1' 12.427" E	706462.540	2587585.350
274	290	23° 23' 6.675" N	83° 1' 12.418" E	706462.010	2587605.988
275	290	23° 23' 6.551" N	83° 1' 12.670" E	706469.204	2587602.262
276	182	23° 23' 12.455" N	83° 1' 9.206" E	706368.305	2587782.522
277	182	23° 23' 12.340" N	83° 1' 9.125" E	706366.035	2587778.960
278	182	23° 23' 12.470" N	83° 1' 8.920" E	706360.176	2587782.883
279	182	23° 23' 12.769" N	83° 1' 8.930" E	706360.339	2587792.067
280	182	23° 23' 13.085" N	83° 1' 9.133" E	706365.962	2587801.894
281	182	23° 23' 12.909" N	83° 1' 9.377" E	706372.958	2587796.566
282	182	23° 23' 12.702" N	83° 1' 9.347" E	706372.207	2587790.194
283	182	23° 23' 12.455" N	83° 1' 9.206" E	706368.305	2587782.522
284	930	23° 23' 19.704" N	83° 1' 27.184" E	706904.092	2588013.084
285	930	23° 23' 19.444" N	83° 1' 27.943" E	706897.358	2588005.010
286	930	23° 23' 19.584" N	83° 1' 27.489" E	706884.420	2588009.121
287	930	23° 23' 19.682" N	83° 1' 27.100" E	706873.313	2588011.990

Insp
 28/1/26
 SURVEYOR
 MAHAN O.C.M.
 Collected
 28/1/26
 MAHAN O.C.M.
 Sub
 28/1/26
 उपायुक्त
 Dug
 दुर्गा

Area Survey Officer
 SECL, Bhatgaon

Nodal Officer (L&R)
 SECL, Bhatgaon Area

Page 6 of 23
 Area and Office (Forest)
 Bhatgaon Area

Staff Officer (P&P)
 SECL Bhatgaon Area

Points of Revenue Forest (CJJ) Land (Area-15.420 Ha) of Mahan OCM

FID	Khasra	Latitude	Longitude	X_UTM44	Y_UTM44
288	930	23° 23' 19.920" N	83° 1' 27.129" E	706874.051	2588019.330
289	930	23° 23' 20.160" N	83° 1' 27.082" E	706872.616	2588026.673
290	930	23° 23' 20.589" N	83° 1' 26.751" E	706863.024	2588039.751
291	930	23° 23' 20.804" N	83° 1' 26.685" E	706861.051	2588046.349
292	930	23° 23' 21.032" N	83° 1' 26.717" E	706861.874	2588053.366
293	930	23° 23' 21.308" N	83° 1' 26.796" E	706863.993	2588061.884
294	930	23° 23' 21.515" N	83° 1' 26.819" E	706864.568	2588068.252
295	930	23° 23' 21.647" N	83° 1' 26.924" E	706867.484	2588072.373
296	930	23° 23' 21.763" N	83° 1' 27.135" E	706873.411	2588076.027
297	930	23° 23' 21.938" N	83° 1' 27.257" E	706876.816	2588081.456
298	930	23° 23' 21.923" N	83° 1' 27.376" E	706880.193	2588081.031
299	930	23° 23' 21.955" N	83° 1' 27.514" E	706884.091	2588082.065
300	930	23° 23' 21.979" N	83° 1' 27.596" E	706886.405	2588082.854
301	930	23° 23' 21.949" N	83° 1' 27.663" E	706888.331	2588081.941
302	930	23° 23' 21.653" N	83° 1' 27.751" E	706890.955	2588072.885
303	930	23° 23' 21.564" N	83° 1' 27.781" E	706891.859	2588070.149
304	930	23° 23' 21.433" N	83° 1' 27.760" E	706891.307	2588066.113
305	930	23° 23' 20.445" N	83° 1' 27.965" E	706897.569	2588035.805
306	930	23° 23' 19.704" N	83° 1' 28.184" E	706904.092	2588013.084
307	925	23° 23' 16.964" N	83° 1' 27.998" E	706899.993	2587928.726
308	925	23° 23' 18.747" N	83° 1' 26.576" E	706858.852	2587983.003
309	925	23° 23' 19.163" N	83° 1' 26.838" E	706866.118	2587995.910
310	925	23° 23' 19.682" N	83° 1' 27.100" E	706873.313	2588011.990
311	925	23° 23' 19.584" N	83° 1' 27.489" E	706884.420	2588009.121
312	925	23° 23' 19.444" N	83° 1' 27.943" E	706897.358	2588005.010
313	925	23° 23' 19.704" N	83° 1' 28.184" E	706904.092	2588013.084
314	925	23° 23' 19.619" N	83° 1' 28.936" E	706925.476	2588010.764
315	925	23° 23' 19.222" N	83° 1' 29.724" E	706948.047	2587998.888
316	925	23° 23' 18.778" N	83° 1' 29.688" E	706947.218	2587985.205
317	925	23° 23' 17.757" N	83° 1' 29.179" E	706933.200	2587953.601
318	925	23° 23' 17.226" N	83° 1' 28.608" E	706917.212	2587937.027
319	925	23° 23' 16.964" N	83° 1' 27.998" E	706899.993	2587928.726
320	74	23° 23' 17.958" N	83° 1' 12.549" E	706460.868	2587953.144
321	74	23° 23' 17.936" N	83° 1' 12.338" E	706454.881	2587952.402
322	74	23° 23' 18.169" N	83° 1' 12.158" E	706449.661	2587959.481
323	74	23° 23' 18.484" N	83° 1' 11.996" E	706444.942	2587969.129
324	74	23° 23' 18.654" N	83° 1' 11.911" E	706442.434	2587974.303
325	74	23° 23' 18.787" N	83° 1' 11.890" E	706441.784	2587978.386
326	74	23° 23' 18.934" N	83° 1' 11.963" E	706443.808	2587982.947
327	74	23° 23' 19.095" N	83° 1' 12.047" E	706446.106	2587987.938
328	74	23° 23' 19.208" N	83° 1' 12.121" E	706448.176	2587991.441
329	74	23° 23' 19.295" N	83° 1' 12.223" E	706451.033	2587994.148
330	74	23° 23' 19.201" N	83° 1' 12.339" E	706454.376	2587991.304
331	74	23° 23' 18.818" N	83° 1' 12.505" E	706459.232	2587979.610
332	74	23° 23' 18.783" N	83° 1' 12.720" E	706465.367	2587978.591
333	74	23° 23' 18.370" N	83° 1' 12.867" E	706469.724	2587965.969
334	74	23° 23' 18.238" N	83° 1' 12.913" E	706471.080	2587961.901
335	74	23° 23' 18.054" N	83° 1' 12.844" E	706469.191	2587956.230


 23/1/26
 SURVEYER
 MAHAN OCM

 23/1/26
 Colliery Manager
 MAHAN OCM
 Sub Area Manager
 उप क्षेत्रीय प्रबंधक
 Dugga Sub Area
 दुग्गा उपक्षेत्र





 27/01/26
 Area Survey Officer
 SECL, Bhatgaon Area


 28/01/26
 Nodal Officer (L&R)
 SECL, Bhatgaon Area

28/01/26
 28/01/26
 Page 7 of 23

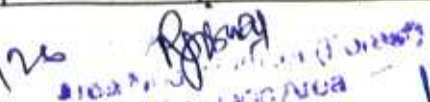

 Staff Officer (P&F)
 SECL Bhatgaon Area

Points of Revenue Forest (CJ) Land (Area-15.420 Ha) of Mahan OCM					
FID	Khasra	Latitude	Longitude	X_UTM44	Y_UTM44
336	74	23° 23' 17.976" N	83° 1' 12.701" E	706465.181	2587953.763
337	74	23° 23' 17.958" N	83° 1' 12.549" E	706460.868	2587953.144
338	740	23° 22' 44.867" N	83° 0' 56.003" E	706005.230	2586928.557
339	740	23° 22' 44.852" N	83° 0' 56.286" E	706013.271	2586928.194
340	740	23° 22' 44.850" N	83° 0' 56.445" E	706017.773	2586928.199
341	740	23° 22' 44.873" N	83° 0' 56.547" E	706020.670	2586928.965
342	740	23° 22' 44.874" N	83° 0' 56.671" E	706024.200	2586929.038
343	740	23° 22' 44.776" N	83° 0' 56.992" E	706033.352	2586926.137
344	740	23° 22' 44.707" N	83° 0' 57.033" E	706034.543	2586924.043
345	740	23° 22' 44.587" N	83° 0' 57.049" E	706035.061	2586920.347
346	740	23° 22' 44.234" N	83° 0' 57.071" E	706035.815	2586909.504
347	740	23° 22' 43.975" N	83° 0' 57.093" E	706036.572	2586901.554
348	740	23° 22' 43.964" N	83° 0' 56.975" E	706033.223	2586901.160
349	740	23° 22' 43.963" N	83° 0' 56.800" E	706028.249	2586901.054
350	740	23° 22' 43.955" N	83° 0' 56.603" E	706022.639	2586900.736
351	740	23° 22' 43.926" N	83° 0' 56.448" E	706018.272	2586899.784
352	740	23° 22' 43.937" N	83° 0' 56.336" E	706015.088	2586900.071
353	740	23° 22' 43.902" N	83° 0' 56.284" E	706013.610	2586898.981
354	740	23° 22' 43.790" N	83° 0' 56.250" E	706012.711	2586895.520
355	740	23° 22' 43.638" N	83° 0' 56.205" E	706011.484	2586890.816
356	740	23° 22' 43.603" N	83° 0' 56.152" E	706010.006	2586889.726
357	740	23° 22' 43.588" N	83° 0' 56.003" E	706005.779	2586889.197
358	740	23° 22' 43.583" N	83° 0' 55.780" E	705999.428	2586888.978
359	740	23° 22' 43.576" N	83° 0' 55.503" E	705991.578	2586888.639
360	740	23° 22' 43.523" N	83° 0' 55.264" E	705984.817	2586886.910
361	740	23° 22' 43.498" N	83° 0' 55.028" E	705978.125	2586886.065
362	740	23° 22' 43.515" N	83° 0' 54.879" E	705973.879	2586886.507
363	740	23° 22' 43.656" N	83° 0' 54.918" E	705974.937	2586890.855
364	740	23° 22' 43.954" N	83° 0' 54.938" E	705975.365	2586900.044
365	740	23° 22' 44.250" N	83° 0' 54.964" E	705975.971	2586909.149
366	740	23° 22' 44.442" N	83° 0' 55.003" E	705976.996	2586915.085
367	740	23° 22' 44.666" N	83° 0' 55.054" E	705978.353	2586921.999
368	740	23° 22' 44.852" N	83° 0' 55.111" E	705979.883	2586927.724
369	740	23° 22' 44.914" N	83° 0' 55.302" E	705985.280	2586929.735
370	740	23° 22' 44.943" N	83° 0' 55.492" E	705990.678	2586930.687
371	740	23° 22' 44.941" N	83° 0' 55.663" E	705995.546	2586930.687
372	740	23° 22' 44.940" N	83° 0' 55.751" E	705998.035	2586930.704
373	740	23° 22' 44.867" N	83° 0' 56.003" E	706005.230	2586928.557
374	559	23° 22' 49.282" N	83° 0' 57.651" E	706050.118	2587065.028
375	559	23° 22' 48.993" N	83° 0' 57.638" E	706049.878	2587056.124
376	559	23° 22' 48.581" N	83° 0' 57.526" E	706046.876	2587043.424
377	559	23° 22' 48.682" N	83° 0' 56.935" E	706030.061	2587046.287
378	559	23° 22' 48.697" N	83° 0' 56.641" E	706021.685	2587046.643
379	559	23° 22' 48.745" N	83° 0' 56.006" E	706003.651	2587047.859
380	559	23° 22' 48.773" N	83° 0' 55.611" E	705992.408	2587048.580
381	559	23° 22' 49.095" N	83° 0' 55.758" E	705996.439	2587058.515
382	559	23° 22' 49.076" N	83° 0' 56.049" E	706004.712	2587058.050
383	559	23° 22' 49.029" N	83° 0' 56.284" E	706011.413	2587056.706


 SURVEYOR
 MAHAN O.C.M.

 Colliery Manager
 MAHAN O.C.M.

 Sub Area Manager
 उप क्षेत्रीय प्रमुख
 Dugga Sub Area
 दुग्गा उपक्षेत्र


 Area Survey Officer
 SECL, Bhatgaon Area

Nodal Officer (L&R)
 SECL, Bhatgaon Area


 Staff Officer (P&R)
 SECL Bhatgaon Area
 Page 8 of 23


 Staff Officer (P&R)
 SECL Bhatgaon Area

Points of Revenue Forest (CJ) Land (Area-15.420 Ha) of Mahan OCM					
FID	Khasra	Latitude	Longitude	X_UTM44	Y_UTM44
384	559	23° 22' 49.067" N	83° 0' 56.358" E	706013.507	2587057.915
385	559	23° 22' 49.102" N	83° 0' 56.407" E	706014.861	2587059.002
386	559	23° 22' 49.250" N	83° 0' 56.439" E	706015.720	2587063.575
387	559	23° 22' 49.481" N	83° 0' 56.490" E	706017.056	2587070.700
388	559	23° 22' 49.425" N	83° 0' 56.848" E	706027.258	2587069.110
389	559	23° 22' 49.378" N	83° 0' 57.135" E	706035.442	2587067.796
390	559	23° 22' 49.282" N	83° 0' 57.651" E	706050.118	2587065.028
391	517/1	23° 22' 56.419" N	83° 0' 53.335" E	705924.505	2587282.889
392	517/1	23° 22' 56.080" N	83° 0' 52.760" E	705908.306	2587272.225
393	517/1	23° 22' 56.458" N	83° 0' 52.627" E	705904.359	2587283.796
394	517/1	23° 22' 56.788" N	83° 0' 52.361" E	705896.671	2587293.859
395	517/1	23° 22' 56.809" N	83° 0' 52.375" E	705897.057	2587294.507
396	517/1	23° 22' 59.806" N	83° 0' 54.050" E	705943.335	2587387.359
397	517/1	23° 22' 59.808" N	83° 0' 54.051" E	705943.383	2587387.424
398	517/1	23° 22' 59.696" N	83° 0' 54.458" E	705954.984	2587384.154
399	517/1	23° 22' 59.467" N	83° 0' 54.982" E	705969.956	2587377.313
400	517/1	23° 22' 59.046" N	83° 0' 55.069" E	705972.606	2587364.391
401	517/1	23° 22' 58.711" N	83° 0' 55.127" E	705974.408	2587354.100
402	517/1	23° 22' 58.358" N	83° 0' 55.233" E	705977.545	2587343.307
403	517/1	23° 22' 58.152" N	83° 0' 55.243" E	705977.941	2587336.960
404	517/1	23° 22' 57.922" N	83° 0' 55.375" E	705981.782	2587329.932
405	517/1	23° 22' 57.027" N	83° 0' 54.179" E	705948.210	2587301.917
406	517/1	23° 22' 56.853" N	83° 0' 53.948" E	705941.702	2587296.486
407	517/1	23° 22' 56.419" N	83° 0' 53.335" E	705924.505	2587282.889
408	585	23° 22' 54.966" N	83° 0' 51.594" E	705875.678	2587237.488
409	585	23° 22' 54.341" N	83° 0' 51.444" E	705871.689	2587218.207
410	585	23° 22' 54.527" N	83° 0' 50.389" E	705841.636	2587223.517
411	585	23° 22' 54.747" N	83° 0' 50.397" E	705841.778	2587230.300
412	585	23° 22' 55.099" N	83° 0' 50.413" E	705842.082	2587241.127
413	585	23° 22' 55.332" N	83° 0' 50.753" E	705851.633	2587248.424
414	585	23° 22' 54.966" N	83° 0' 51.594" E	705875.678	2587237.488
415	738	23° 22' 44.553" N	83° 1' 0.645" E	706137.182	2586920.733
416	738	23° 22' 44.248" N	83° 1' 0.504" E	706133.317	2586911.296
417	738	23° 22' 44.133" N	83° 1' 0.468" E	706132.331	2586907.744
418	738	23° 22' 43.713" N	83° 1' 0.216" E	706125.362	2586894.712
419	738	23° 22' 43.139" N	83° 1' 0.214" E	706125.550	2586877.060
420	738	23° 22' 42.594" N	83° 1' 0.199" E	706125.367	2586860.284
421	738	23° 22' 42.456" N	83° 1' 0.163" E	706124.396	2586856.027
422	738	23° 22' 42.437" N	83° 0' 59.921" E	706117.524	2586855.355
423	738	23° 22' 42.476" N	83° 0' 59.653" E	706109.910	2586856.434
424	738	23° 22' 42.531" N	83° 0' 59.404" E	706102.815	2586858.052
425	738	23° 22' 42.529" N	83° 0' 58.988" E	706090.991	2586857.808
426	738	23° 22' 42.623" N	83° 0' 58.415" E	706074.693	2586860.472
427	738	23° 22' 42.719" N	83° 0' 58.166" E	706067.572	2586863.326
428	738	23° 22' 42.695" N	83° 0' 58.029" E	706063.704	2586862.540
429	738	23° 22' 42.620" N	83° 0' 57.881" E	706059.516	2586860.158
430	738	23° 22' 42.710" N	83° 0' 57.644" E	706052.751	2586862.843
431	738	23° 22' 42.783" N	83° 0' 57.476" E	706047.939	2586865.039

[Signature]
23/11/26
SURVEYOR
MAHAN O.C.M.

[Signature]
23/11/26
Colliery Manager
MAHAN O.C.M.

[Signature]
23/11/26
Sub Area Manager
उप क्षेत्रीय प्रबंधक
Dugga Sub Area
दुगा उपक्षेत्र

[Signature]
23/11/26
Area Survey Officer
SECL, Bhatgaon Area

[Signature]
23/11/26
Nodal Officer (L&R)
SECL, Bhatgaon Area

[Signature]
Area Survey Officer (Forest)
SECL, Bhatgaon Area
Page 9 of 23

[Signature]
Staff Officer (P&F)
SECL Bhatgaon Area

Points of Revenue Forest (CJJ) Land (Area-15.420 Ha) of Mahan OCM					
FID	Khasra	Latitude	Longitude	X_UTM44	Y_UTM44
432	738	23° 22' 43.071" N	83° 0' 57.523" E	706049.169	2586873.892
433	738	23° 22' 43.272" N	83° 0' 57.621" E	706051.864	2586880.127
434	738	23° 22' 43.233" N	83° 0' 57.845" E	706058.243	2586879.023
435	738	23° 22' 43.194" N	83° 0' 58.069" E	706064.622	2586877.919
436	738	23° 22' 43.199" N	83° 0' 58.859" E	706087.034	2586878.383
437	738	23° 22' 43.613" N	83° 0' 58.943" E	706089.242	2586891.140
438	738	23° 22' 44.015" N	83° 0' 59.052" E	706092.163	2586903.559
439	738	23° 22' 44.078" N	83° 0' 58.964" E	706089.652	2586905.449
440	738	23° 22' 44.181" N	83° 0' 58.876" E	706087.116	2586908.575
441	738	23° 22' 44.347" N	83° 0' 58.850" E	706086.304	2586913.678
442	738	23° 22' 44.513" N	83° 0' 58.905" E	706087.787	2586918.829
443	738	23° 22' 44.458" N	83° 0' 59.160" E	706095.059	2586917.213
444	738	23° 22' 44.459" N	83° 0' 59.452" E	706103.353	2586917.385
445	738	23° 22' 44.529" N	83° 0' 59.620" E	706108.074	2586919.601
446	738	23° 22' 44.616" N	83° 0' 59.700" E	706110.314	2586922.296
447	738	23° 22' 44.800" N	83° 0' 59.754" E	706111.785	2586927.976
448	738	23° 22' 45.202" N	83° 0' 59.851" E	706114.353	2586940.388
449	738	23° 22' 45.455" N	83° 1' 0.011" E	706118.781	2586948.248
450	738	23° 22' 45.554" N	83° 1' 0.122" E	706121.896	2586951.313
451	738	23° 22' 45.595" N	83° 1' 0.283" E	706126.459	2586952.644
452	738	23° 22' 45.590" N	83° 1' 0.488" E	706132.286	2586952.588
453	738	23° 22' 45.017" N	83° 1' 0.505" E	706133.004	2586934.947
454	738	23° 22' 44.977" N	83° 1' 0.598" E	706135.677	2586933.767
455	738	23° 22' 44.933" N	83° 1' 0.804" E	706141.530	2586932.475
456	738	23° 22' 44.553" N	83° 1' 0.645" E	706137.182	2586920.733
457	513	23° 22' 52.952" N	83° 1' 2.974" E	706199.726	2587180.054
458	513	23° 22' 53.222" N	83° 1' 2.909" E	706197.761	2587188.346
459	513	23° 22' 53.223" N	83° 1' 2.912" E	706197.824	2587188.363
460	513	23° 22' 53.650" N	83° 1' 2.778" E	706193.846	2587201.434
461	513	23° 22' 53.907" N	83° 1' 2.692" E	706191.303	2587209.317
462	513	23° 22' 53.907" N	83° 1' 2.694" E	706191.366	2587209.327
463	513	23° 22' 54.116" N	83° 1' 4.164" E	706233.021	2587216.336
464	513	23° 22' 53.103" N	83° 1' 4.651" E	706247.278	2587185.378
465	513	23° 22' 52.837" N	83° 1' 4.044" E	706230.157	2587176.931
466	513	23° 22' 52.846" N	83° 1' 3.676" E	706219.703	2587177.077
467	513	23° 22' 52.926" N	83° 1' 3.176" E	706205.462	2587179.325
468	513	23° 22' 52.952" N	83° 1' 2.974" E	706199.726	2587180.054
469	516	23° 22' 53.849" N	83° 1' 0.430" E	706127.076	2587206.631
470	516	23° 22' 53.136" N	83° 1' 0.257" E	706122.475	2587184.642
471	516	23° 22' 53.232" N	83° 1' 0.131" E	706118.855	2587187.534
472	516	23° 22' 53.465" N	83° 0' 59.945" E	706113.482	2587194.626
473	516	23° 22' 53.880" N	83° 0' 59.579" E	706102.910	2587207.261
474	516	23° 22' 54.034" N	83° 0' 59.425" E	706098.465	2587211.932
475	516	23° 22' 54.195" N	83° 0' 59.264" E	706093.814	2587216.818
476	516	23° 22' 54.541" N	83° 0' 58.839" E	706081.592	2587227.300
477	516	23° 22' 54.840" N	83° 0' 58.991" E	706085.779	2587236.567
478	516	23° 22' 54.645" N	83° 0' 59.315" E	706095.081	2587230.686
479	516	23° 22' 54.545" N	83° 0' 59.440" E	706098.675	2587227.653

Surf
SURVEYOR
MAHAN O.C.M

Colliery Manager
MAHAN O.C.M

Sub Area Manager
उप क्षेत्रीय प्रबन्धक
Dugga Area

Area Survey Officer
SECL, Bhatgaon Area

Nodal Officer (L&R)
SECL, Bhatgaon Area

Staff Officer
SECL Bhatgaon Area

Points of Revenue Forest (CJ) Land (Area-15.420 Ha) of Mahan OCM					
FID	Khasra	Latitude	Longitude	X_UTM44	Y_UTM44
480	516	23° 22' 54.408" N	83° 0' 59.570" E	706102.433	2587223.494
481	516	23° 22' 54.212" N	83° 0' 59.806" E	706109.194	2587217.560
482	516	23° 22' 53.989" N	83° 1' 0.091" E	706117.385	2587210.809
483	516	23° 22' 53.849" N	83° 1' 0.430" E	706127.076	2587206.631
484	407	23° 22' 54.372" N	83° 1' 1.382" E	706153.896	2587223.120
485	407	23° 22' 54.281" N	83° 1' 1.324" E	706152.289	2587220.275
486	407	23° 22' 54.139" N	83° 1' 1.180" E	706148.249	2587215.848
487	407	23° 22' 54.002" N	83° 1' 1.008" E	706143.434	2587211.572
488	407	23° 22' 54.034" N	83° 1' 0.922" E	706140.982	2587212.522
489	407	23° 22' 54.062" N	83° 1' 0.760" E	706136.376	2587213.310
490	407	23° 22' 54.135" N	83° 1' 0.586" E	706131.387	2587215.502
491	407	23° 22' 54.249" N	83° 1' 0.411" E	706126.372	2587218.929
492	407	23° 22' 54.425" N	83° 1' 0.198" E	706120.259	2587224.276
493	407	23° 22' 54.619" N	83° 0' 59.917" E	706112.193	2587230.112
494	407	23° 22' 55.153" N	83° 0' 59.143" E	706089.967	2587246.248
495	407	23° 22' 55.340" N	83° 0' 58.793" E	706079.964	2587251.867
496	407	23° 22' 55.539" N	83° 0' 58.487" E	706071.189	2587257.865
497	407	23° 22' 55.693" N	83° 0' 58.281" E	706065.267	2587262.510
498	407	23° 22' 55.836" N	83° 0' 58.181" E	706062.352	2587266.863
499	407	23° 22' 55.945" N	83° 0' 58.230" E	706063.694	2587270.245
500	407	23° 22' 56.009" N	83° 0' 58.316" E	706066.125	2587272.238
501	407	23° 22' 56.045" N	83° 0' 58.620" E	706074.750	2587273.475
502	407	23° 22' 55.960" N	83° 0' 58.733" E	706077.982	2587270.894
503	407	23° 22' 55.881" N	83° 0' 58.976" E	706084.915	2587268.566
504	407	23° 22' 55.842" N	83° 0' 59.163" E	706090.235	2587267.440
505	407	23° 22' 55.608" N	83° 0' 59.419" E	706097.620	2587260.354
506	407	23° 22' 55.225" N	83° 0' 59.602" E	706102.983	2587248.636
507	407	23° 22' 55.125" N	83° 1' 0.131" E	706118.049	2587245.770
508	407	23° 22' 54.727" N	83° 1' 0.780" E	706136.658	2587233.796
509	407	23° 22' 54.798" N	83° 1' 1.010" E	706143.144	2587236.049
510	407	23° 22' 54.372" N	83° 1' 1.382" E	706153.896	2587223.120
511	213	23° 23' 7.474" N	83° 1' 8.641" E	706354.390	2587629.064
512	213	23° 23' 7.470" N	83° 1' 8.566" E	706352.274	2587628.914
513	213	23° 23' 7.483" N	83° 1' 8.514" E	706350.783	2587629.307
514	213	23° 23' 7.511" N	83° 1' 8.454" E	706349.071	2587630.119
515	213	23° 23' 7.658" N	83° 1' 8.423" E	706348.130	2587634.655
516	213	23° 23' 7.876" N	83° 1' 8.474" E	706349.474	2587641.356
517	213	23° 23' 8.040" N	83° 1' 8.576" E	706352.297	2587646.463
518	213	23° 23' 8.043" N	83° 1' 8.577" E	706352.345	2587646.550
519	213	23° 23' 8.005" N	83° 1' 8.749" E	706357.229	2587645.436
520	213	23° 23' 7.909" N	83° 1' 8.884" E	706361.102	2587642.550
521	213	23° 23' 7.785" N	83° 1' 8.866" E	706360.652	2587638.727
522	213	23° 23' 7.599" N	83° 1' 8.770" E	706358.017	2587632.952
523	213	23° 23' 7.516" N	83° 1' 8.696" E	706355.952	2587630.367
524	213	23° 23' 7.474" N	83° 1' 8.641" E	706354.390	2587629.064
525	279	23° 23' 7.518" N	83° 1' 9.841" E	706388.453	2587630.888
526	279	23° 23' 7.156" N	83° 1' 9.827" E	706388.220	2587619.741
527	279	23° 23' 7.266" N	83° 1' 9.224" E	706371.034	2587622.901

Handwritten signature
 23/11/26
 SURY
 MAHAROC

Handwritten signature
 23/11/28
 Coll...
 MAHAROC

Handwritten signature
 23/11/26
 Sub Area Manager
 34 4870 2908
 Durg...

Handwritten signature
 23/11/26
 Area Survey Officer
 SECL, Bhatgaon Area

Handwritten signature
 23/11/26
 Nodal Officer (L&R)
 SECL, Bhatgaon Area

Handwritten signature
 Area Survey Officer
 SECL, Bhatgaon Area

Handwritten signature
 Staff Officer (P&F)
 SECL Bhatgaon Area

Points of Revenue Forest (CJ) Land (Area-15.420 Ha) of Mahan OCM

FID	Khasra	Latitude	Longitude	X_UTM44	Y_UTM44
528	279	23° 23' 7.524" N	83° 1' 9.262" E	706372.018	2587630.857
529	279	23° 23' 7.539" N	83° 1' 9.360" E	706374.778	2587631.347
530	279	23° 23' 7.543" N	83° 1' 9.498" E	706378.694	2587631.534
531	279	23° 23' 7.540" N	83° 1' 9.602" E	706381.661	2587631.489
532	279	23° 23' 7.518" N	83° 1' 9.841" E	706388.453	2587630.888
533	384	23° 23' 5.024" N	83° 1' 6.885" E	706305.590	2587552.996
534	384	23° 23' 4.719" N	83° 1' 6.746" E	706301.774	2587543.557
535	384	23° 23' 4.915" N	83° 1' 6.070" E	706282.501	2587549.330
536	384	23° 23' 5.158" N	83° 1' 6.191" E	706285.828	2587556.832
537	384	23° 23' 5.173" N	83° 1' 6.277" E	706288.246	2587557.323
538	384	23° 23' 5.259" N	83° 1' 6.338" E	706289.956	2587560.007
539	384	23° 23' 5.264" N	83° 1' 6.340" E	706290.006	2587560.156
540	384	23° 23' 5.128" N	83° 1' 6.726" E	706301.026	2587556.131
541	384	23° 23' 5.024" N	83° 1' 6.885" E	706305.590	2587552.996
542	371	23° 23' 5.682" N	83° 1' 7.729" E	706329.267	2587573.561
543	371	23° 23' 4.457" N	83° 1' 7.340" E	706318.750	2587535.738
544	371	23° 23' 4.467" N	83° 1' 7.144" E	706313.184	2587535.976
545	371	23° 23' 4.515" N	83° 1' 6.973" E	706308.300	2587537.376
546	371	23° 23' 4.606" N	83° 1' 6.795" E	706303.212	2587540.095
547	371	23° 23' 4.719" N	83° 1' 6.746" E	706301.774	2587543.557
548	371	23° 23' 5.024" N	83° 1' 6.885" E	706305.590	2587552.996
549	371	23° 23' 5.054" N	83° 1' 6.899" E	706305.971	2587553.938
550	371	23° 23' 5.413" N	83° 1' 7.068" E	706310.626	2587565.025
551	371	23° 23' 5.316" N	83° 1' 7.457" E	706321.711	2587562.203
552	371	23° 23' 5.744" N	83° 1' 7.593" E	706325.393	2587575.414
553	371	23° 23' 5.909" N	83° 1' 7.110" E	706311.605	2587580.317
554	371	23° 23' 6.419" N	83° 1' 7.254" E	706315.472	2587596.066
555	371	23° 23' 6.929" N	83° 1' 7.336" E	706317.574	2587611.778
556	371	23° 23' 7.453" N	83° 1' 7.418" E	706319.668	2587627.932
557	371	23° 23' 7.451" N	83° 1' 7.604" E	706324.972	2587627.946
558	371	23° 23' 7.407" N	83° 1' 7.866" E	706332.413	2587626.688
559	371	23° 23' 7.329" N	83° 1' 8.221" E	706342.523	2587624.425
560	371	23° 23' 7.093" N	83° 1' 8.148" E	706340.555	2587617.146
561	371	23° 23' 5.682" N	83° 1' 7.729" E	706329.267	2587573.561
562	382	23° 23' 5.413" N	83° 1' 7.068" E	706310.626	2587565.025
563	382	23° 23' 5.439" N	83° 1' 6.842" E	706304.182	2587565.730
564	382	23° 23' 5.608" N	83° 1' 6.468" E	706293.493	2587570.801
565	382	23° 23' 5.983" N	83° 1' 6.594" E	706296.907	2587582.378
566	382	23° 23' 5.938" N	83° 1' 6.888" E	706305.276	2587581.113
567	382	23° 23' 5.906" N	83° 1' 7.110" E	706311.600	2587580.214
568	382	23° 23' 5.443" N	83° 1' 7.083" E	706311.019	2587565.960
569	382	23° 23' 5.413" N	83° 1' 7.068" E	706310.626	2587565.025
570	772P	23° 22' 36.722" N	83° 1' 7.445" E	706333.661	2586682.507
571	772P	23° 22' 36.616" N	83° 1' 8.169" E	706354.273	2586679.543
572	772P	23° 22' 36.639" N	83° 1' 8.523" E	706364.319	2586680.386
573	772P	23° 22' 36.682" N	83° 1' 8.978" E	706377.229	2586681.909
574	772P	23° 22' 36.711" N	83° 1' 9.606" E	706395.044	2586683.043
575	772P	23° 22' 36.328" N	83° 1' 9.708" E	706398.113	2586671.295

Surf
23/11/26
SURVEYOR
MAHAN O.C.M.

23/11/24
Colliery Manager
MAHAN O.C.M.

23/11/24
Sub Area Manager
उप क्षेत्रीय
Dugga
दुग्गा

Area Survey Officer
SECL, Bhatgaon Area

23/11/26
Nodal Officer (L&R)
SECL, Bhatgaon Area

Approved
Page 12 of 23

Sanku
Staff Officer (P&F)
SECL Bhatgaon Area

Points of Revenue Forest (CJ) Land (Area-15.420 Ha) of Mahan OCM

FID	Khasra	Latitude	Longitude	X_UTM44	Y_UTM44
576	772P	23° 22' 35.975" N	83° 1' 9.757" E	706399.638	2586660.452
577	772P	23° 22' 35.907" N	83° 1' 9.773" E	706400.123	2586658.379
578	772P	23° 22' 35.803" N	83° 1' 9.858" E	706402.593	2586655.204
579	772P	23° 22' 35.750" N	83° 1' 9.975" E	706405.945	2586653.621
580	772P	23° 22' 35.648" N	83° 1' 10.031" E	706407.573	2586650.519
581	772P	23° 22' 35.657" N	83° 1' 9.843" E	706402.228	2586650.717
582	772P	23° 22' 35.809" N	83° 1' 6.618" E	706310.577	2586654.117
583	772P	23° 22' 36.361" N	83° 1' 6.496" E	706306.885	2586671.042
584	772P	23° 22' 36.599" N	83° 1' 6.536" E	706307.899	2586678.372
585	772P	23° 22' 36.722" N	83° 1' 7.445" E	706333.661	2586682.507
586	168	23° 23' 13.398" N	83° 1' 10.491" E	706404.376	2587812.035
587	168	23° 23' 13.483" N	83° 1' 9.944" E	706388.818	2587814.464
588	168	23° 23' 14.550" N	83° 1' 10.307" E	706398.666	2587847.404
589	168	23° 23' 14.422" N	83° 1' 10.916" E	706416.009	2587843.738
590	168	23° 23' 13.398" N	83° 1' 10.491" E	706404.376	2587812.035
591	387	23° 23' 4.197" N	83° 1' 6.245" E	706287.763	2587527.299
592	387	23° 23' 3.934" N	83° 1' 5.980" E	706280.367	2587519.093
593	387	23° 23' 3.968" N	83° 1' 5.909" E	706278.315	2587520.122
594	387	23° 23' 4.183" N	83° 1' 5.699" E	706272.266	2587526.650
595	387	23° 23' 4.359" N	83° 1' 5.793" E	706274.864	2587532.108
596	387	23° 23' 4.197" N	83° 1' 6.245" E	706287.763	2587527.299
597	386	23° 23' 4.450" N	83° 1' 6.492" E	706294.663	2587535.166
598	386	23° 23' 4.197" N	83° 1' 6.245" E	706287.763	2587527.299
599	386	23° 23' 4.359" N	83° 1' 5.793" E	706274.864	2587532.108
600	386	23° 23' 4.631" N	83° 1' 5.929" E	706278.600	2587540.533
601	386	23° 23' 4.450" N	83° 1' 6.492" E	706294.663	2587535.166
602	388	23° 23' 4.515" N	83° 1' 6.973" E	706308.300	2587537.376
603	388	23° 23' 4.042" N	83° 1' 6.641" E	706299.075	2587522.682
604	388	23° 23' 3.683" N	83° 1' 6.469" E	706294.361	2587511.568
605	388	23° 23' 3.934" N	83° 1' 5.980" E	706280.367	2587519.093
606	388	23° 23' 4.197" N	83° 1' 6.245" E	706287.763	2587527.299
607	388	23° 23' 4.450" N	83° 1' 6.492" E	706294.663	2587535.166
608	388	23° 23' 4.702" N	83° 1' 6.738" E	706301.562	2587543.033
609	388	23° 23' 4.719" N	83° 1' 6.746" E	706301.774	2587543.557
610	388	23° 23' 4.606" N	83° 1' 6.795" E	706303.212	2587540.095
611	388	23° 23' 4.515" N	83° 1' 6.973" E	706308.300	2587537.376
612	393	23° 23' 3.024" N	83° 1' 6.996" E	706309.586	2587491.505
613	393	23° 23' 2.888" N	83° 1' 7.351" E	706319.733	2587487.477
614	393	23° 23' 2.860" N	83° 1' 7.475" E	706323.280	2587486.668
615	393	23° 23' 2.798" N	83° 1' 7.637" E	706327.909	2587484.822
616	393	23° 23' 2.718" N	83° 1' 7.682" E	706329.207	2587482.355
617	393	23° 23' 2.627" N	83° 1' 7.653" E	706328.442	2587479.562
618	393	23° 23' 2.555" N	83° 1' 7.598" E	706326.899	2587477.306
619	393	23° 23' 2.444" N	83° 1' 7.513" E	706324.534	2587473.867
620	393	23° 23' 2.405" N	83° 1' 7.405" E	706321.487	2587472.639
621	393	23° 23' 2.484" N	83° 1' 7.311" E	706318.790	2587475.020
622	393	23° 23' 2.607" N	83° 1' 7.176" E	706314.899	2587478.753
623	393	23° 23' 2.719" N	83° 1' 6.881" E	706306.462	2587482.074

[Signature]
23/11/23
SURVEYOR
MAHAN O.C.M.

[Signature]
23/11/23
Colliery Manager
MAHAN O.C.M.

[Signature]
22/11/23
Sub Area Manager
उप क्षेत्रीय प्रबंधक
Dugga Sub Area
दुग्गा उपक्षेत्र

[Signature]
22/11/23
Area Survey Officer
SECL, Bhatgaon Area

Nodal Officer (L&R)
SECL, Bhatgaon Area

[Signature]
Staff Officer (P&F)
SECL Bhatgaon Area

Points of Revenue Forest (CJ) Land (Area-15.420 Ha) of Mahan OCM					
FID	Khasra	Latitude	Longitude	X_UTM44	Y_UTM44
624	393	23° 23' 2.800" N	83° 1' 6.653" E	706299.950	2587484.482
625	393	23° 23' 2.922" N	83° 1' 6.413" E	706293.095	2587488.153
626	393	23° 23' 2.895" N	83° 1' 5.888" E	706278.180	2587487.103
627	393	23° 23' 2.990" N	83° 1' 5.645" E	706271.236	2587489.926
628	393	23° 23' 3.171" N	83° 1' 5.390" E	706263.920	2587495.389
629	393	23° 23' 3.194" N	83° 1' 5.255" E	706260.093	2587496.051
630	393	23° 23' 3.379" N	83° 1' 5.034" E	706253.727	2587501.640
631	393	23° 23' 3.492" N	83° 1' 4.966" E	706251.749	2587505.095
632	393	23° 23' 3.739" N	83° 1' 4.919" E	706250.320	2587512.692
633	393	23° 23' 3.871" N	83° 1' 5.083" E	706254.896	2587516.812
634	393	23° 23' 3.879" N	83° 1' 5.165" E	706257.221	2587517.072
635	393	23° 23' 3.896" N	83° 1' 5.273" E	706260.281	2587517.665
636	393	23° 23' 3.852" N	83° 1' 5.517" E	706267.228	2587516.405
637	393	23° 23' 3.784" N	83° 1' 5.598" E	706269.566	2587514.335
638	393	23° 23' 3.500" N	83° 1' 6.078" E	706283.337	2587505.792
639	393	23° 23' 3.302" N	83° 1' 6.440" E	706293.701	2587499.827
640	393	23° 23' 3.024" N	83° 1' 6.996" E	706309.586	2587491.505
641	59/1	23° 23' 18.035" N	83° 0' 53.686" E	705925.184	2587948.034
642	59/1	23° 23' 20.486" N	83° 0' 52.523" E	705891.096	2588022.983
643	59/1	23° 23' 21.261" N	83° 0' 52.033" E	705876.850	2588046.615
644	59/1	23° 23' 21.368" N	83° 0' 52.010" E	705876.152	2588049.896
645	59/1	23° 23' 21.582" N	83° 0' 52.209" E	705881.715	2588056.559
646	59/1	23° 23' 22.124" N	83° 0' 57.849" E	706041.637	2588075.473
647	59/1	23° 23' 21.174" N	83° 1' 1.012" E	706131.847	2588047.508
648	59/1	23° 23' 20.256" N	83° 1' 1.068" E	706133.843	2588019.301
649	59/1	23° 23' 20.099" N	83° 0' 59.683" E	706094.583	2588013.898
650	59/1	23° 23' 18.170" N	83° 0' 59.221" E	706082.290	2587954.393
651	59/1	23° 23' 18.356" N	83° 0' 57.534" E	706034.305	2587959.439
652	59/1	23° 23' 18.427" N	83° 0' 56.199" E	705996.357	2587961.094
653	59/1	23° 23' 17.714" N	83° 0' 56.084" E	705993.413	2587939.101
654	59/1	23° 23' 17.977" N	83° 0' 54.439" E	705946.578	2587946.535
655	59/1	23° 23' 18.035" N	83° 0' 53.686" E	705925.184	2587948.034
656	383	23° 23' 5.413" N	83° 1' 7.068" E	706310.626	2587565.025
657	383	23° 23' 5.024" N	83° 1' 6.885" E	706305.590	2587552.996
658	383	23° 23' 5.128" N	83° 1' 6.726" E	706301.026	2587556.131
659	383	23° 23' 5.264" N	83° 1' 6.340" E	706290.006	2587560.156
660	383	23° 23' 5.608" N	83° 1' 6.468" E	706293.493	2587570.801
661	383	23° 23' 5.439" N	83° 1' 6.842" E	706304.182	2587565.730
662	383	23° 23' 5.413" N	83° 1' 7.068" E	706310.626	2587565.025
663	385	23° 23' 4.719" N	83° 1' 6.746" E	706301.774	2587543.557
664	385	23° 23' 4.702" N	83° 1' 6.738" E	706301.562	2587543.033
665	385	23° 23' 4.450" N	83° 1' 6.492" E	706294.663	2587535.166
666	385	23° 23' 4.631" N	83° 1' 5.929" E	706278.600	2587540.533
667	385	23° 23' 4.915" N	83° 1' 6.070" E	706282.501	2587549.330
668	385	23° 23' 4.719" N	83° 1' 6.746" E	706301.774	2587543.557
669	389	23° 23' 4.467" N	83° 1' 7.144" E	706313.184	2587535.976
670	389	23° 23' 3.895" N	83° 1' 6.987" E	706308.962	2587518.290
671	389	23° 23' 3.632" N	83° 1' 6.879" E	706306.005	2587510.178

Surf
28/1/26
SURVEYOR
MAHAN O.C.M.

Surf
28/1/26
Colliery Manager
MAHAN O.C.M.

Surf
28/1/26
Sub Area
39
Dugri
39/1

Surf
28/1/26
Area Survey Officer
SECL, Bhatgaon Area

Nodal Officer (L&R)
SECL, Bhatgaon Area

Surf
28/1/26
Staff Officer (P&F)
SECL Bhatgaon Area

Points of Revenue Forest (CJ) Land (Area-15.420 Ha) of Mahan OCM

FID	Khasra	Latitude	Longitude	X_UTM44	Y_UTM44
672	389	23° 23' 3.498" N	83° 1' 6.809" E	706304.078	2587506.007
673	389	23° 23' 3.683" N	83° 1' 6.469" E	706294.361	2587511.568
674	389	23° 23' 4.042" N	83° 1' 6.641" E	706299.075	2587522.682
675	389	23° 23' 4.515" N	83° 1' 6.973" E	706308.300	2587537.376
676	389	23° 23' 4.467" N	83° 1' 7.144" E	706313.184	2587535.976
677	422	23° 22' 58.091" N	83° 1' 9.499" E	706382.817	2587340.752
678	422	23° 22' 57.962" N	83° 1' 9.453" E	706381.557	2587336.771
679	422	23° 22' 58.215" N	83° 1' 8.715" E	706360.499	2587344.245
680	422	23° 22' 58.670" N	83° 1' 8.836" E	706363.739	2587358.295
681	422	23° 22' 58.358" N	83° 1' 9.520" E	706383.283	2587348.954
682	422	23° 22' 58.220" N	83° 1' 9.546" E	706384.076	2587344.733
683	422	23° 22' 58.091" N	83° 1' 9.499" E	706382.817	2587340.752
684	423	23° 22' 58.215" N	83° 1' 8.715" E	706360.499	2587344.245
685	423	23° 22' 57.962" N	83° 1' 9.453" E	706381.557	2587336.771
686	423	23° 22' 58.091" N	83° 1' 9.499" E	706382.817	2587340.752
687	423	23° 22' 57.988" N	83° 1' 9.831" E	706392.273	2587337.699
688	423	23° 22' 57.933" N	83° 1' 9.942" E	706395.443	2587336.058
689	423	23° 22' 57.820" N	83° 1' 10.170" E	706401.981	2587332.674
690	423	23° 22' 57.116" N	83° 1' 9.892" E	706394.380	2587310.907
691	423	23° 22' 56.968" N	83° 1' 9.759" E	706390.662	2587306.310
692	423	23° 22' 56.899" N	83° 1' 9.605" E	706386.329	2587304.102
693	423	23° 22' 57.223" N	83° 1' 9.164" E	706373.660	2587313.905
694	423	23° 22' 57.795" N	83° 1' 8.385" E	706351.306	2587331.202
695	423	23° 22' 58.062" N	83° 1' 8.413" E	706351.983	2587339.408
696	423	23° 22' 58.237" N	83° 1' 8.536" E	706355.402	2587344.846
697	423	23° 22' 58.215" N	83° 1' 8.715" E	706360.499	2587344.245
698	512	23° 22' 52.952" N	83° 1' 2.974" E	706199.726	2587180.054
699	512	23° 22' 52.358" N	83° 1' 3.181" E	706205.847	2587161.874
700	512	23° 22' 52.236" N	83° 1' 2.859" E	706196.747	2587157.978
701	512	23° 22' 53.018" N	83° 1' 2.214" E	706178.098	2587181.776
702	512	23° 22' 53.117" N	83° 1' 2.456" E	706184.919	2587184.918
703	512	23° 22' 53.222" N	83° 1' 2.909" E	706197.761	2587188.346
704	512	23° 22' 52.952" N	83° 1' 2.974" E	706199.726	2587180.054
705	535	23° 22' 52.444" N	83° 0' 59.982" E	706114.958	2587163.232
706	535	23° 22' 51.932" N	83° 0' 59.843" E	706111.231	2587147.436
707	535	23° 22' 52.573" N	83° 0' 57.973" E	706057.856	2587166.405
708	535	23° 22' 53.720" N	83° 0' 58.319" E	706067.187	2587201.820
709	535	23° 22' 54.057" N	83° 0' 58.540" E	706073.326	2587212.275
710	535	23° 22' 54.541" N	83° 0' 58.839" E	706081.592	2587227.300
711	535	23° 22' 54.195" N	83° 0' 59.264" E	706093.814	2587216.818
712	535	23° 22' 54.034" N	83° 0' 59.425" E	706098.465	2587211.932
713	535	23° 22' 53.154" N	83° 0' 59.135" E	706090.610	2587184.758
714	535	23° 22' 52.826" N	83° 0' 59.089" E	706089.430	2587174.630
715	535	23° 22' 52.692" N	83° 0' 59.486" E	706100.770	2587170.682
716	535	23° 22' 52.544" N	83° 0' 59.782" E	706109.247	2587166.221
717	535	23° 22' 52.444" N	83° 0' 59.982" E	706114.958	2587163.232
718	924	23° 23' 16.964" N	83° 1' 27.998" E	706899.993	2587928.726
719	924	23° 23' 16.947" N	83° 1' 27.779" E	706893.792	2587928.119

Handwritten signature
23/11/20
SURVEY
MAHAN OCM

Handwritten signature
25/11/20
Colliery Manager
MAHAN OCM

Handwritten signature
22/11/20
Sub Area Manager
उप क्षेत्रीय प्रबंधक
Dugga Sub Area
दुग्गा उप क्षेत्र

Handwritten signature
22/11/20
Area Survey Officer
SECL, Bhatgaon Area

Handwritten signature
28/11/20
Nodal Officer (L&R)
SECL, Bhatgaon Area

Handwritten signature
Page 15 of 23

Handwritten signature
Staff Officer (P&F)
SECL Bhatgaon Area

Points of Revenue Forest (CJJ) Land (Area-15.420 Ha) of Mahan OCM					
FID	Khasra	Latitude	Longitude	X_UTM44	Y_UTM44
720	924	23° 23' 16.808" N	83° 1' 27.547" E	706887.262	2587923.746
721	924	23° 23' 16.694" N	83° 1' 27.119" E	706875.156	2587920.053
722	924	23° 23' 17.415" N	83° 1' 26.825" E	706866.490	2587942.119
723	924	23° 23' 18.747" N	83° 1' 26.576" E	706858.852	2587983.003
724	924	23° 23' 16.964" N	83° 1' 27.998" E	706899.993	2587928.726
725	936/1P	23° 23' 25.114" N	83° 1' 34.145" E	707071.035	2588181.915
726	936/1P	23° 23' 25.062" N	83° 1' 33.784" E	707060.805	2588180.152
727	936/1P	23° 23' 25.113" N	83° 1' 33.350" E	707048.457	2588181.563
728	936/1P	23° 23' 25.495" N	83° 1' 32.939" E	707036.634	2588193.159
729	936/1P	23° 23' 25.651" N	83° 1' 34.559" E	707082.549	2588198.590
730	936/1P	23° 23' 25.302" N	83° 1' 34.315" E	707075.776	2588187.755
731	936/1P	23° 23' 25.114" N	83° 1' 34.145" E	707071.035	2588181.915
732	122	23° 23' 23.163" N	83° 1' 19.470" E	706655.161	2588116.027
733	122	23° 23' 23.749" N	83° 1' 19.112" E	706644.736	2588133.936
734	122	23° 23' 24.196" N	83° 1' 19.604" E	706658.503	2588147.861
735	122	23° 23' 23.571" N	83° 1' 19.887" E	706666.818	2588128.754
736	122	23° 23' 23.163" N	83° 1' 19.470" E	706655.161	2588116.027
737	498	23° 22' 45.739" N	83° 1' 16.973" E	706600.384	2586963.708
738	498	23° 22' 45.245" N	83° 1' 16.935" E	706599.502	2586948.495
739	498	23° 22' 45.644" N	83° 1' 15.932" E	706570.857	2586960.371
740	498	23° 22' 46.058" N	83° 1' 14.742" E	706536.884	2586972.648
741	498	23° 22' 47.171" N	83° 1' 15.147" E	706547.891	2587007.044
742	498	23° 22' 46.911" N	83° 1' 15.825" E	706567.258	2586999.318
743	498	23° 22' 46.593" N	83° 1' 16.483" E	706586.097	2586989.793
744	498	23° 22' 46.130" N	83° 1' 16.953" E	706599.643	2586975.717
745	498	23° 22' 45.739" N	83° 1' 16.973" E	706600.384	2586963.708
746	906P	23° 23' 5.724" N	83° 1' 35.585" E	707120.311	2587585.943
747	906P	23° 23' 4.954" N	83° 1' 34.441" E	707088.141	2587561.807
748	906P	23° 23' 5.025" N	83° 1' 34.349" E	707085.505	2587563.947
749	906P	23° 23' 5.162" N	83° 1' 34.285" E	707083.630	2587568.143
750	906P	23° 23' 5.544" N	83° 1' 34.684" E	707094.790	2587580.056
751	906P	23° 23' 5.846" N	83° 1' 34.868" E	707099.893	2587589.430
752	906P	23° 23' 6.071" N	83° 1' 34.997" E	707103.456	2587596.390
753	906P	23° 23' 6.166" N	83° 1' 35.071" E	707105.514	2587599.345
754	906P	23° 23' 5.724" N	83° 1' 35.585" E	707120.311	2587585.943
755	230	23° 23' 9.217" N	83° 1' 28.034" E	706904.376	2587690.398
756	230	23° 23' 9.079" N	83° 1' 26.785" E	706868.949	2587685.662
757	230	23° 23' 10.841" N	83° 1' 25.554" E	706833.230	2587739.372
758	230	23° 23' 11.185" N	83° 1' 26.254" E	706852.960	2587750.244
759	230	23° 23' 9.217" N	83° 1' 28.034" E	706904.376	2587690.398
760	914	23° 23' 11.936" N	83° 1' 30.434" E	706971.333	2587774.996
761	914	23° 23' 10.267" N	83° 1' 28.676" E	706922.131	2587722.968
762	914	23° 23' 10.852" N	83° 1' 28.042" E	706903.874	2587740.695
763	914	23° 23' 12.250" N	83° 1' 28.333" E	706911.547	2587783.822
764	914	23° 23' 12.903" N	83° 1' 29.647" E	706948.589	2587804.460
765	914	23° 23' 12.651" N	83° 1' 29.914" E	706956.262	2587796.787
766	914	23° 23' 12.184" N	83° 1' 30.046" E	706960.231	2587782.499
767	914	23° 23' 11.936" N	83° 1' 30.434" E	706971.333	2587774.996

Surf
23/1/26
SURVEYOR
MAHAN O.C.M.

Surf
23/1/24
Colliery Manager
MAHAN O.C.M.

Surf
23/1/26
Sub Area Manager
SECL
Bhatgaon
5/1/2019

Surf
23/1/26
Area Survey Officer
SECL, Bhatgaon Area

Nodal Officer (L&R)
SECL, Bhatgaon Area

Surf
23/1/26
Page 16 of 23

Surf
Staff Officer (P&F)
SECL Bhatgaon Area

Points of Revenue Forest (CJ) Land (Area-15.420 Ha) of Mahan OCM					
FID	Khasra	Latitude	Longitude	X_UTM44	Y_UTM44
768	1022	23° 23' 14.309" N	83° 1' 45.123" E	707387.456	2587853.863
769	1022	23° 23' 13.797" N	83° 1' 44.799" E	707378.460	2587837.988
770	1022	23° 23' 14.109" N	83° 1' 43.803" E	707350.058	2587847.205
771	1022	23° 23' 14.447" N	83° 1' 43.216" E	707333.241	2587857.367
772	1022	23° 23' 14.604" N	83° 1' 43.318" E	707336.076	2587862.231
773	1022	23° 23' 14.894" N	83° 1' 43.485" E	707340.692	2587871.225
774	1022	23° 23' 15.084" N	83° 1' 43.743" E	707347.914	2587877.166
775	1022	23° 23' 15.108" N	83° 1' 43.996" E	707355.100	2587878.020
776	1022	23° 23' 15.103" N	83° 1' 44.458" E	707368.229	2587878.028
777	1022	23° 23' 14.651" N	83° 1' 45.259" E	707391.160	2587864.446
778	1022	23° 23' 14.309" N	83° 1' 45.123" E	707387.456	2587853.863
779	991	23° 23' 16.717" N	83° 1' 44.097" E	707357.287	2587927.553
780	991	23° 23' 16.723" N	83° 1' 43.996" E	707354.414	2587927.701
781	991	23° 23' 17.340" N	83° 1' 44.272" E	707361.963	2587946.774
782	991	23° 23' 18.030" N	83° 1' 44.645" E	707372.254	2587968.169
783	991	23° 23' 19.004" N	83° 1' 45.108" E	707384.991	2587998.306
784	991	23° 23' 18.914" N	83° 1' 46.007" E	707410.558	2587995.890
785	991	23° 23' 18.518" N	83° 1' 46.087" E	707413.016	2587983.759
786	991	23° 23' 17.955" N	83° 1' 45.927" E	707408.697	2587966.367
787	991	23° 23' 17.607" N	83° 1' 45.771" E	707404.418	2587955.597
788	991	23° 23' 16.976" N	83° 1' 45.346" E	707392.640	2587936.021
789	991	23° 23' 16.512" N	83° 1' 44.899" E	707380.140	2587921.550
790	991	23° 23' 16.717" N	83° 1' 44.097" E	707357.287	2587927.553
791	1026	23° 23' 16.723" N	83° 1' 43.996" E	707354.414	2587927.701
792	1026	23° 23' 16.717" N	83° 1' 44.097" E	707357.287	2587927.553
793	1026	23° 23' 15.615" N	83° 1' 43.501" E	707340.813	2587893.414
794	1026	23° 23' 14.795" N	83° 1' 43.019" E	707327.480	2587867.980
795	1026	23° 23' 15.078" N	83° 1' 42.510" E	707312.915	2587876.506
796	1026	23° 23' 15.286" N	83° 1' 42.178" E	707303.406	2587882.760
797	1026	23° 23' 16.002" N	83° 1' 42.553" E	707313.739	2587904.948
798	1026	23° 23' 16.898" N	83° 1' 43.106" E	707329.054	2587932.719
799	1026	23° 23' 16.802" N	83° 1' 43.358" E	707336.263	2587929.867
800	1026	23° 23' 16.752" N	83° 1' 43.635" E	707344.150	2587928.441
801	1026	23° 23' 16.723" N	83° 1' 43.996" E	707354.414	2587927.701
802	986	23° 23' 18.179" N	83° 1' 39.622" E	707229.570	2587970.754
803	986	23° 23' 16.943" N	83° 1' 38.386" E	707194.997	2587932.213
804	986	23° 23' 15.641" N	83° 1' 37.105" E	707159.190	2587891.643
805	986	23° 23' 15.446" N	83° 1' 36.819" E	707151.152	2587885.554
806	986	23° 23' 15.509" N	83° 1' 36.647" E	707146.226	2587887.410
807	986	23° 23' 15.663" N	83° 1' 36.519" E	707142.522	2587892.084
808	986	23° 23' 15.781" N	83° 1' 36.421" E	707139.699	2587895.700
809	986	23° 23' 15.849" N	83° 1' 36.323" E	707136.877	2587897.729
810	986	23° 23' 16.051" N	83° 1' 36.403" E	707139.082	2587903.990
811	986	23° 23' 16.135" N	83° 1' 36.554" E	707143.315	2587906.636
812	986	23° 23' 16.179" N	83° 1' 36.728" E	707148.254	2587908.047
813	986	23° 23' 16.059" N	83° 1' 36.931" E	707154.075	2587904.431
814	986	23° 23' 16.621" N	83° 1' 37.347" E	707165.629	2587921.894
815	986	23° 23' 16.847" N	83° 1' 37.555" E	707171.449	2587928.950

Surve
23/11/26
SURVEYOR
MAHAN O.C.M.

23/11/26

Colliery Manager
MAHAN OCM

Sub Area Manager
उप क्षेत्रीय प्रबन्धक
Duggu Sub Area
दुग्गा उपक्षेत्र

23/11/26
Area Survey Officer
SECL, Bhatgaon Area

28/01/26

Modal Officer (L&R)
SECL, Bhatgaon Area

Prasad
28/01/26

Prasad
Staff Officer (P&F)
SECL Bhatgaon Area

Points of Revenue Forest (CJ) Land (Area-15.420 Ha) of Mahan OCM					
FID	Khasra	Latitude	Longitude	X_UTM44	Y_UTM44
816	986	23° 23' 17.917" N	83° 1' 38.617" E	707201.149	2587962.289
817	986	23° 23' 17.870" N	83° 1' 38.732" E	707204.434	2587960.876
818	986	23° 23' 18.503" N	83° 1' 39.239" E	707218.545	2587980.543
819	986	23° 23' 18.179" N	83° 1' 39.622" E	707229.570	2587970.754
820	958	23° 23' 22.064" N	83° 1' 42.187" E	707300.725	2588091.292
821	958	23° 23' 21.168" N	83° 1' 42.161" E	707300.365	2588063.716
822	958	23° 23' 21.207" N	83° 1' 41.949" E	707294.339	2588064.828
823	958	23° 23' 21.237" N	83° 1' 41.632" E	707285.319	2588065.612
824	958	23° 23' 22.284" N	83° 1' 41.810" E	707289.922	2588097.903
825	958	23° 23' 23.002" N	83° 1' 41.950" E	707293.579	2588120.033
826	958	23° 23' 22.905" N	83° 1' 42.286" E	707303.175	2588117.211
827	958	23° 23' 22.064" N	83° 1' 42.187" E	707300.725	2588091.292
828	327	23° 23' 0.097" N	83° 1' 22.091" E	706739.542	2587407.475
829	327	23° 23' 0.639" N	83° 1' 22.078" E	706738.915	2587424.129
830	327	23° 23' 0.604" N	83° 1' 21.561" E	706724.253	2587422.837
831	327	23° 23' 0.642" N	83° 1' 21.138" E	706712.226	2587423.859
832	327	23° 23' 0.717" N	83° 1' 20.670" E	706698.905	2587425.985
833	327	23° 23' 0.857" N	83° 1' 20.584" E	706696.416	2587430.241
834	327	23° 23' 0.867" N	83° 1' 20.524" E	706694.686	2587430.541
835	327	23° 23' 1.173" N	83° 1' 18.761" E	706644.500	2587439.231
836	327	23° 23' 2.110" N	83° 1' 19.053" E	706652.376	2587468.172
837	327	23° 23' 2.130" N	83° 1' 19.599" E	706667.895	2587469.022
838	327	23° 23' 1.991" N	83° 1' 20.259" E	706686.693	2587464.997
839	327	23° 23' 1.884" N	83° 1' 20.602" E	706696.469	2587461.845
840	327	23° 23' 1.937" N	83° 1' 20.850" E	706703.495	2587463.579
841	327	23° 23' 1.941" N	83° 1' 21.002" E	706707.817	2587463.757
842	327	23° 23' 1.852" N	83° 1' 21.074" E	706709.903	2587461.063
843	327	23° 23' 1.828" N	83° 1' 21.249" E	706714.861	2587460.372
844	327	23° 23' 1.832" N	83° 1' 21.966" E	706735.244	2587460.793
845	327	23° 23' 1.722" N	83° 1' 22.241" E	706743.080	2587457.513
846	327	23° 23' 1.638" N	83° 1' 23.136" E	706768.549	2587455.303
847	327	23° 23' 1.559" N	83° 1' 23.243" E	706771.601	2587452.894
848	327	23° 23' 1.355" N	83° 1' 23.648" E	706783.203	2587446.778
849	327	23° 23' 1.042" N	83° 1' 23.462" E	706778.054	2587437.085
850	327	23° 23' 0.546" N	83° 1' 23.336" E	706774.699	2587421.761
851	327	23° 23' 0.562" N	83° 1' 23.078" E	706767.345	2587422.174
852	327	23° 23' 0.479" N	83° 1' 22.969" E	706764.292	2587419.569
853	327	23° 22' 59.965" N	83° 1' 22.958" E	706764.196	2587403.748
854	327	23° 23' 0.097" N	83° 1' 22.091" E	706739.542	2587407.475
855	436	23° 22' 53.824" N	83° 1' 20.626" E	706700.627	2587213.893
856	436	23° 22' 53.715" N	83° 1' 19.720" E	706674.962	2587210.184
857	436	23° 22' 53.732" N	83° 1' 19.101" E	706657.372	2587210.456
858	436	23° 22' 53.732" N	83° 1' 18.613" E	706643.498	2587210.275
859	436	23° 22' 54.150" N	83° 1' 18.551" E	706641.572	2587223.094
860	436	23° 22' 54.407" N	83° 1' 18.444" E	706638.408	2587230.973
861	436	23° 22' 54.557" N	83° 1' 18.567" E	706641.843	2587235.635
862	436	23° 22' 54.798" N	83° 1' 18.900" E	706651.187	2587243.167
863	436	23° 22' 55.074" N	83° 1' 19.033" E	706654.840	2587251.705

Area Survey Officer
28/01/26
MAHAN OCM

Collector Mahan
MAHAN OCM

Sub A
28/01/26
Dugg...

Area Survey Officer
ECL, Bhatgaon Area

Nodal Officer (L&R)
SECL, Bhatgaon Area

28/01/26
Page 18 of 23

Staff Officer (P&F)
SECL Bhatgaon Area

Points of Revenue Forest (CJJ) Land (Area-15.420 Ha) of Mahan OCM					
FID	Khasra	Latitude	Longitude	X_UTM44	Y_UTM44
864	436	23° 22' 55.031" N	83° 1' 19.301" E	706662.476	2587250.497
865	436	23° 22' 54.996" N	83° 1' 19.737" E	706674.888	2587249.589
866	436	23° 22' 54.351" N	83° 1' 19.574" E	706670.533	2587229.690
867	436	23° 22' 54.170" N	83° 1' 20.407" E	706694.264	2587224.460
868	436	23° 22' 53.941" N	83° 1' 20.570" E	706698.983	2587217.478
869	436	23° 22' 53.824" N	83° 1' 20.626" E	706700.627	2587213.893
870	501	23° 22' 54.200" N	83° 1' 13.075" E	706486.026	2587222.450
871	501	23° 22' 53.817" N	83° 1' 13.187" E	706489.377	2587210.720
872	501	23° 22' 53.847" N	83° 1' 13.514" E	706498.638	2587211.778
873	501	23° 22' 52.844" N	83° 1' 13.303" E	706493.081	2587180.822
874	501	23° 22' 52.305" N	83° 1' 13.034" E	706485.673	2587164.153
875	501	23° 22' 51.422" N	83° 1' 12.815" E	706479.852	2587136.901
876	501	23° 22' 51.958" N	83° 1' 11.985" E	706456.040	2587153.041
877	501	23° 22' 52.747" N	83° 1' 12.137" E	706460.008	2587177.382
878	501	23° 22' 53.536" N	83° 1' 12.288" E	706463.977	2587201.724
879	501	23° 22' 53.567" N	83° 1' 12.568" E	706471.915	2587202.782
880	501	23° 22' 54.057" N	83° 1' 12.570" E	706471.738	2587217.864
881	501	23° 22' 54.453" N	83° 1' 12.554" E	706471.121	2587230.035
882	501	23° 22' 54.771" N	83° 1' 12.549" E	706470.856	2587239.824
883	501	23° 22' 55.125" N	83° 1' 12.443" E	706467.681	2587250.672
884	501	23° 22' 55.090" N	83° 1' 13.141" E	706487.525	2587249.878
885	501	23° 22' 54.774" N	83° 1' 13.034" E	706484.615	2587240.089
886	501	23° 22' 54.200" N	83° 1' 13.075" E	706486.026	2587222.450
887	425	23° 22' 53.536" N	83° 1' 12.288" E	706463.977	2587201.724
888	425	23° 22' 52.747" N	83° 1' 12.137" E	706460.008	2587177.382
889	425	23° 22' 52.779" N	83° 1' 11.902" E	706453.323	2587178.282
890	425	23° 22' 54.543" N	83° 1' 11.807" E	706449.884	2587232.522
891	425	23° 22' 54.676" N	83° 1' 11.701" E	706446.797	2587236.561
892	425	23° 22' 54.807" N	83° 1' 11.392" E	706437.977	2587240.459
893	425	23° 22' 55.357" N	83° 1' 10.720" E	706418.663	2587257.128
894	425	23° 22' 55.690" N	83° 1' 10.232" E	706404.640	2587267.182
895	425	23° 22' 56.100" N	83° 1' 10.452" E	706410.725	2587279.882
896	425	23° 22' 55.925" N	83° 1' 10.748" E	706419.192	2587274.590
897	425	23° 22' 55.657" N	83° 1' 11.461" E	706439.565	2587266.653
898	425	23° 22' 55.426" N	83° 1' 12.082" E	706457.292	2587259.774
899	425	23° 22' 55.219" N	83° 1' 12.144" E	706459.144	2587253.424
900	425	23° 22' 55.125" N	83° 1' 12.443" E	706467.681	2587250.672
901	425	23° 22' 54.771" N	83° 1' 12.549" E	706470.856	2587239.824
902	425	23° 22' 54.453" N	83° 1' 12.554" E	706471.121	2587230.035
903	425	23° 22' 54.057" N	83° 1' 12.570" E	706471.738	2587217.864
904	425	23° 22' 53.567" N	83° 1' 12.568" E	706471.915	2587202.782
905	425	23° 22' 53.536" N	83° 1' 12.288" E	706463.977	2587201.724
906	429	23° 22' 56.953" N	83° 1' 13.589" E	706499.450	2587307.354
907	429	23° 22' 56.623" N	83° 1' 13.413" E	706494.590	2587297.126
908	429	23° 22' 56.148" N	83° 1' 13.590" E	706499.811	2587282.591
909	429	23° 22' 56.007" N	83° 1' 13.608" E	706500.393	2587278.271
910	429	23° 22' 56.116" N	83° 1' 13.299" E	706491.569	2587281.479
911	429	23° 22' 56.146" N	83° 1' 13.050" E	706484.490	2587282.321

Handwritten signature
23/11/26

Handwritten initials

Handwritten signature
23/11/26

Colliery Manager
MAHAN OCM

Handwritten signature
23/11/26
Sub Area Manager
उप क्षेत्रीय प्रबंधक
Dugga Sub Area
दुग्गा उप क्षेत्र

Handwritten signature
23/11/26
Area Survey Officer
SECL, Bhatgaon Area

Handwritten signature
24/11/26
Nodal Officer (L&R)
SECL, Bhatgaon Area

Handwritten signature
24/11/26
Page 19 of 23

Handwritten signature
23/11/26
Staff Officer (P&F)
SECL Bhatgaon Area

Points of Revenue Forest (CJ) Land (Area-15.420 Ha) of Mahan OCM					
FID	Khasra	Latitude	Longitude	X_UTM44	Y_UTM44
912	429	23° 22' 55.901" N	83° 1' 12.779" E	706476.880	2587274.678
913	429	23° 22' 55.928" N	83° 1' 12.674" E	706473.897	2587275.463
914	429	23° 22' 56.034" N	83° 1' 12.122" E	706458.183	2587278.499
915	429	23° 22' 56.310" N	83° 1' 12.035" E	706455.592	2587286.956
916	429	23° 22' 57.014" N	83° 1' 12.473" E	706467.737	2587308.801
917	429	23° 22' 57.015" N	83° 1' 12.474" E	706467.746	2587308.817
918	429	23° 22' 56.989" N	83° 1' 12.649" E	706472.722	2587308.086
919	429	23° 22' 56.988" N	83° 1' 12.652" E	706472.823	2587308.071
920	429	23° 22' 56.941" N	83° 1' 13.044" E	706483.973	2587306.764
921	429	23° 22' 57.453" N	83° 1' 13.272" E	706490.235	2587322.630
922	429	23° 22' 56.953" N	83° 1' 13.589" E	706499.450	2587307.354
923	352	23° 22' 56.989" N	83° 1' 12.649" E	706472.722	2587308.086
924	352	23° 22' 56.988" N	83° 1' 12.648" E	706472.717	2587308.069
925	352	23° 22' 57.014" N	83° 1' 12.473" E	706467.737	2587308.801
926	352	23° 22' 57.015" N	83° 1' 12.470" E	706467.640	2587308.815
927	352	23° 22' 57.021" N	83° 1' 12.328" E	706463.612	2587308.944
928	352	23° 22' 57.299" N	83° 1' 12.471" E	706467.557	2587317.567
929	352	23° 22' 58.063" N	83° 1' 12.802" E	706476.610	2587341.204
930	352	23° 22' 57.824" N	83° 1' 12.965" E	706481.343	2587333.918
931	352	23° 22' 56.989" N	83° 1' 12.649" E	706472.722	2587308.086
932	508	23° 22' 53.779" N	83° 1' 6.007" E	706285.490	2587206.711
933	508	23° 22' 53.602" N	83° 1' 6.129" E	706289.025	2587201.291
934	508	23° 22' 53.413" N	83° 1' 6.298" E	706293.911	2587195.566
935	508	23° 22' 53.380" N	83° 1' 6.426" E	706297.551	2587194.582
936	508	23° 22' 53.486" N	83° 1' 6.844" E	706309.397	2587198.005
937	508	23° 22' 53.470" N	83° 1' 7.071" E	706315.849	2587197.609
938	508	23° 22' 53.347" N	83° 1' 7.228" E	706320.340	2587193.906
939	508	23° 22' 52.922" N	83° 1' 7.168" E	706318.845	2587180.810
940	508	23° 22' 52.775" N	83° 1' 7.398" E	706325.418	2587176.361
941	508	23° 22' 52.450" N	83° 1' 7.358" E	706324.437	2587166.335
942	508	23° 22' 52.305" N	83° 1' 7.070" E	706316.326	2587161.779
943	508	23° 22' 52.138" N	83° 1' 6.522" E	706300.811	2587156.426
944	508	23° 22' 52.160" N	83° 1' 6.331" E	706295.383	2587157.026
945	508	23° 22' 52.199" N	83° 1' 6.164" E	706290.624	2587158.157
946	508	23° 22' 52.256" N	83° 1' 6.014" E	706286.352	2587159.834
947	508	23° 22' 52.455" N	83° 1' 5.755" E	706278.900	2587165.860
948	508	23° 22' 52.623" N	83° 1' 5.545" E	706272.881	2587170.943
949	508	23° 22' 52.805" N	83° 1' 5.345" E	706267.117	2587176.474
950	508	23° 22' 53.251" N	83° 1' 5.019" E	706257.655	2587190.049
951	508	23° 22' 53.399" N	83° 1' 4.975" E	706256.361	2587194.614
952	508	23° 22' 53.588" N	83° 1' 4.921" E	706254.720	2587200.403
953	508	23° 22' 53.641" N	83° 1' 5.240" E	706263.769	2587202.147
954	508	23° 22' 53.779" N	83° 1' 6.007" E	706285.490	2587206.711
955	432	23° 22' 53.995" N	83° 1' 16.628" E	706587.010	2587217.563
956	432	23° 22' 53.494" N	83° 1' 16.567" E	706585.493	2587202.136
957	432	23° 22' 53.404" N	83° 1' 16.145" E	706573.548	2587199.206
958	432	23° 22' 53.433" N	83° 1' 15.622" E	706558.703	2587199.887
959	432	23° 22' 53.578" N	83° 1' 15.263" E	706548.445	2587204.195

Surf
23/11/24
SURVEYOR
MAHAN OCM

Colliery Manager
23/11/24
MAHAN OCM

Sub Area Manager
23/11/24
Dugg
501

Area Survey Officer
23/11/24
ECL, Bhatgaon Area

Nodal Officer (L&R)
SECL, Bhatgaon Area

Area Survey Officer
23/11/24
Page 20 of 28
MAHAN OCM

Staff Officer (P&P)
SECL Bhatgaon Area

Points of Revenue Forest (CJJ) Land (Area-15.420 Ha) of Mahan OCM					
FID	Khasra	Latitude	Longitude	X_UTM44	Y_UTM44
960	432	23° 22' 53.796" N	83° 1' 14.829" E	706536.022	2587210.718
961	432	23° 22' 54.057" N	83° 1' 14.852" E	706536.561	2587218.780
962	432	23° 22' 53.958" N	83° 1' 15.141" E	706544.814	2587215.843
963	432	23° 22' 53.964" N	83° 1' 15.365" E	706551.164	2587216.115
964	432	23° 22' 54.062" N	83° 1' 15.578" E	706557.174	2587219.206
965	432	23° 22' 54.193" N	83° 1' 15.701" E	706560.608	2587223.293
966	432	23° 22' 54.348" N	83° 1' 15.775" E	706562.640	2587228.076
967	432	23° 22' 54.499" N	83° 1' 15.814" E	706563.673	2587232.758
968	432	23° 22' 54.506" N	83° 1' 16.039" E	706570.070	2587233.055
969	432	23° 22' 54.398" N	83° 1' 16.560" E	706584.917	2587229.949
970	432	23° 22' 53.995" N	83° 1' 16.628" E	706587.010	2587217.563
971	1055	23° 23' 11.299" N	83° 1' 35.300" E	707109.800	2587757.344
972	1055	23° 23' 10.563" N	83° 1' 34.594" E	707090.063	2587734.441
973	1055	23° 23' 11.291" N	83° 1' 33.721" E	707064.955	2587756.466
974	1055	23° 23' 12.020" N	83° 1' 34.425" E	707084.643	2587779.179
975	1055	23° 23' 11.299" N	83° 1' 35.300" E	707109.800	2587757.344
976	325	23° 23' 0.097" N	83° 1' 22.091" E	706739.542	2587407.475
977	325	23° 23' 0.137" N	83° 1' 21.514" E	706723.116	2587408.477
978	325	23° 23' 0.403" N	83° 1' 21.497" E	706722.523	2587416.657
979	325	23° 23' 0.604" N	83° 1' 21.561" E	706724.253	2587422.837
980	325	23° 23' 0.639" N	83° 1' 22.078" E	706738.915	2587424.129
981	325	23° 23' 0.097" N	83° 1' 22.091" E	706739.542	2587407.475
982	323	23° 23' 0.717" N	83° 1' 20.670" E	706698.905	2587425.985
983	323	23° 23' 0.410" N	83° 1' 20.707" E	706700.086	2587416.540
984	323	23° 22' 59.791" N	83° 1' 20.767" E	706702.068	2587397.513
985	323	23° 22' 59.816" N	83° 1' 20.257" E	706687.579	2587398.096
986	323	23° 23' 0.039" N	83° 1' 20.032" E	706681.083	2587404.848
987	323	23° 23' 0.180" N	83° 1' 19.776" E	706673.756	2587409.110
988	323	23° 23' 0.434" N	83° 1' 19.955" E	706678.714	2587416.981
989	323	23° 23' 0.631" N	83° 1' 20.326" E	706689.178	2587423.200
990	323	23° 23' 0.867" N	83° 1' 20.524" E	706694.686	2587430.541
991	323	23° 23' 0.857" N	83° 1' 20.584" E	706696.416	2587430.241
992	323	23° 23' 0.717" N	83° 1' 20.670" E	706698.905	2587425.985
993	548	23° 22' 48.072" N	83° 1' 3.161" E	706207.110	2587029.991
994	548	23° 22' 47.467" N	83° 1' 2.773" E	706196.375	2587011.231
995	548	23° 22' 47.500" N	83° 1' 2.521" E	706189.206	2587012.142
996	548	23° 22' 47.868" N	83° 1' 2.136" E	706178.117	2587023.300
997	548	23° 22' 48.731" N	83° 1' 2.351" E	706183.850	2587049.944
998	548	23° 22' 48.656" N	83° 1' 2.818" E	706197.135	2587047.836
999	548	23° 22' 48.373" N	83° 1' 3.214" E	706208.506	2587039.289
1000	548	23° 22' 48.072" N	83° 1' 3.161" E	706207.110	2587029.991
1001	784	23° 22' 38.386" N	83° 1' 18.044" E	706633.962	2586737.909
1002	784	23° 22' 38.344" N	83° 1' 17.870" E	706629.046	2586736.571
1003	784	23° 22' 38.366" N	83° 1' 17.615" E	706621.796	2586737.128
1004	784	23° 22' 39.583" N	83° 1' 17.737" E	706624.728	2586774.617
1005	784	23° 22' 40.024" N	83° 1' 17.721" E	706624.094	2586788.199
1006	784	23° 22' 40.437" N	83° 1' 17.619" E	706621.008	2586800.847
1007	784	23° 22' 40.625" N	83° 1' 17.469" E	706616.652	2586806.583

Surp
23/11/26
SURVEYOR
MAHAN O.C.M.

23/11/26
Collector

23/11/26
Sub Area Manager
उप क्षेत्रीय प्रबंधक
Dugga Sub Area
दुग्गा उपक्षेत्र

23/11/26
Area Survey Officer
SECL, Bhatgaon Area

23/11/26
Nodal Officer (L&R)
SECL, Bhatgaon Area

Area Survey Officer (L&R)
SECL, Bhatgaon Area
Page 21 of 23

23/11/26
Staff Officer (P&F)
SECL Bhatgaon Area

Points of Revenue Forest (CJ) Land (Area-15.420 Ha) of Mahan OCM					
FID	Khasra	Latitude	Longitude	X_UTM44	Y_UTM44
1008	784	23° 22' 41.375" N	83° 1' 17.233" E	706609.644	2586829.566
1009	784	23° 22' 41.661" N	83° 1' 17.045" E	706604.167	2586838.281
1010	784	23° 22' 41.931" N	83° 1' 17.111" E	706605.937	2586846.615
1011	784	23° 22' 42.384" N	83° 1' 17.143" E	706606.649	2586860.563
1012	784	23° 22' 42.323" N	83° 1' 17.419" E	706614.513	2586858.798
1013	784	23° 22' 42.158" N	83° 1' 17.582" E	706619.207	2586853.775
1014	784	23° 22' 41.596" N	83° 1' 17.710" E	706623.094	2586836.554
1015	784	23° 22' 40.984" N	83° 1' 17.920" E	706629.308	2586817.791
1016	784	23° 22' 40.445" N	83° 1' 17.992" E	706631.593	2586801.242
1017	784	23° 22' 40.229" N	83° 1' 18.317" E	706640.908	2586794.726
1018	784	23° 22' 39.632" N	83° 1' 18.364" E	706642.523	2586776.398
1019	784	23° 22' 39.007" N	83° 1' 18.307" E	706641.156	2586757.125
1020	784	23° 22' 38.605" N	83° 1' 18.210" E	706638.588	2586744.714
1021	784	23° 22' 38.386" N	83° 1' 18.044" E	706633.962	2586737.909
1022	796	23° 22' 38.161" N	83° 1' 21.700" E	706737.888	2586732.466
1023	796	23° 22' 38.021" N	83° 1' 21.282" E	706726.063	2586727.985
1024	796	23° 22' 39.582" N	83° 1' 20.487" E	706702.830	2586775.703
1025	796	23° 22' 39.615" N	83° 1' 20.114" E	706692.220	2586776.543
1026	796	23° 22' 40.338" N	83° 1' 19.643" E	706678.542	2586798.618
1027	796	23° 22' 41.257" N	83° 1' 19.972" E	706687.468	2586827.027
1028	796	23° 22' 42.115" N	83° 1' 19.471" E	706672.891	2586853.208
1029	796	23° 22' 43.188" N	83° 1' 19.026" E	706659.765	2586886.041
1030	796	23° 22' 43.096" N	83° 1' 19.516" E	706673.721	2586883.414
1031	796	23° 22' 42.026" N	83° 1' 20.278" E	706695.842	2586850.792
1032	796	23° 22' 41.386" N	83° 1' 20.757" E	706709.705	2586831.291
1033	796	23° 22' 40.480" N	83° 1' 21.647" E	706735.369	2586803.774
1034	796	23° 22' 39.110" N	83° 1' 22.635" E	706764.039	2586762.033
1035	796	23° 22' 38.586" N	83° 1' 22.238" E	706752.973	2586745.755
1036	796	23° 22' 38.161" N	83° 1' 21.700" E	706737.888	2586732.466
1037	900P	23° 23' 9.217" N	83° 1' 28.034" E	706904.376	2587690.398
1038	900P	23° 23' 11.185" N	83° 1' 26.254" E	706852.960	2587750.244
1039	900P	23° 23' 12.162" N	83° 1' 25.534" E	706832.104	2587780.021
1040	900P	23° 23' 12.314" N	83° 1' 25.700" E	706836.750	2587784.746
1041	900P	23° 23' 10.418" N	83° 1' 27.301" E	706883.019	2587727.060
1042	900P	23° 23' 9.434" N	83° 1' 28.271" E	706911.002	2587697.183
1043	900P	23° 23' 8.507" N	83° 1' 29.148" E	706936.303	2587669.017
1044	900P	23° 23' 7.838" N	83° 1' 29.914" E	706958.350	2587648.728
1045	900P	23° 23' 6.555" N	83° 1' 31.244" E	706996.673	2587609.796
1046	900P	23° 23' 5.386" N	83° 1' 32.418" E	707030.511	2587574.303
1047	900P	23° 23' 4.372" N	83° 1' 33.575" E	707063.810	2587543.553
1048	900P	23° 23' 3.967" N	83° 1' 32.974" E	707046.912	2587530.875
1049	900P	23° 23' 4.683" N	83° 1' 32.252" E	707026.105	2587552.584
1050	900P	23° 23' 5.896" N	83° 1' 31.404" E	707001.505	2587589.593
1051	900P	23° 23' 6.752" N	83° 1' 30.668" E	706980.221	2587615.635
1052	900P	23° 23' 7.721" N	83° 1' 29.480" E	706946.070	2587644.943
1053	900P	23° 23' 8.520" N	83° 1' 28.930" E	706930.117	2587669.330
1054	900P	23° 23' 9.217" N	83° 1' 28.034" E	706904.376	2587690.398
1055	905P	23° 23' 5.724" N	83° 1' 35.585" E	707120.311	2587585.943

23/11/20
 SUR
 MAHAN OCM
 23/11/20
 Colliery Manager
 MAHAN OCM
 23/11/20
 Sub Area Manager
 7 क्षेत्र
 1999 Sub Area
 दुमरा उपक्षेत्र
 23/11/20
 Area Survey Officer
 SECL, Bhatgaon Area

23/11/20
 Nodal Officer (L&R)
 SECL, Bhatgaon Area

23/11/20
 Staff Officer (S&F)
 SECL Bhatgaon Area

Points of Revenue Forest (CJ) Land (Area-15.420 Ha) of Mahan OCM					
FID	Khasra	Latitude	Longitude	X_UTM44	Y_UTM44
1056	905P	23° 23' 6.166" N	83° 1' 35.071" E	707105.514	2587599.345
1057	905P	23° 23' 6.670" N	83° 1' 35.571" E	707119.502	2587615.043
1058	905P	23° 23' 6.112" N	83° 1' 36.163" E	707136.554	2587598.129
1059	905P	23° 23' 5.724" N	83° 1' 35.585" E	707120.311	2587585.943
1060	1056P	23° 23' 9.682" N	83° 1' 40.694" E	707263.668	2587709.748
1061	1056P	23° 23' 9.075" N	83° 1' 40.569" E	707260.390	2587691.038
1062	1056P	23° 23' 8.627" N	83° 1' 39.902" E	707241.656	2587676.983
1063	1056P	23° 23' 8.625" N	83° 1' 39.526" E	707230.982	2587676.762
1064	1056P	23° 23' 8.532" N	83° 1' 38.408" E	707199.271	2587673.458
1065	1056P	23° 23' 8.928" N	83° 1' 38.406" E	707199.019	2587685.635
1066	1056P	23° 23' 9.549" N	83° 1' 38.906" E	707212.948	2587704.948
1067	1056P	23° 23' 9.434" N	83° 1' 39.595" E	707232.585	2587701.689
1068	1056P	23° 23' 9.642" N	83° 1' 39.836" E	707239.336	2587708.185
1069	1056P	23° 23' 9.682" N	83° 1' 40.694" E	707263.668	2587709.748

23/11/26
SURVEYOR
MAHAN O.C.M.

23/11/26
Colliery Manager
MAHAN OCM

23/11/26
Sub Area Manager
उप क्षेत्रीय प्रबंधक
Dugga Sub Area
दुग्गा उपक्षेत्र

23/11/26
Nodal Officer (L&R)
SECL, Bhatgaon Area

23/11/26
Area Manager (L&R)
Bhatgaon Area

23/11/26
महाप्रबंधक
General Manager
SECL, Bhatgaon Area

23/11/26
वनमण्डलाधिकारी
वनमण्डल सुरजपुर
जिला-सुरजपुर(छ.प.)

23/11/26
Area Survey Officer
SECL, Bhatgaon Area

23/11/26
Staff Officer (P&A)
Bhatgaon Area

उपवनमण्डलाधिकारी
उपवनमण्डल-सुरजपुर

वन परिक्षेत्राधिकारी
वन परिक्षेत्र-सुरजपुर

SOUTH EASTERN COALFIELDS LIMITED
OFFICE OF THE SUB AREA MANAGER DUGGA SUB AREA
BHATGOAN AREA,
Po. BHATGAON COLLIERY,
DIST SURAJPUR (C.G)-497235

Points of Mine Lease Boundary (EC Boundary) of Mahan OCM (Area-201.340 Ha)

FID	Latitude	Longitude	X UTM44	Y UTM44
0	23° 23' 8.600" N	83° 0' 19.393" E	704955.387	2587644.194
1	23° 23' 17.150" N	83° 0' 25.168" E	705115.712	2587909.535
2	23° 23' 12.921" N	83° 0' 44.144" E	705656.407	2587786.909
3	23° 23' 17.563" N	83° 0' 48.469" E	705777.233	2587931.447
4	23° 23' 21.368" N	83° 0' 52.010" E	705876.152	2588049.896
5	23° 23' 21.582" N	83° 0' 52.209" E	705881.715	2588056.559
6	23° 23' 22.124" N	83° 0' 57.849" E	706041.637	2588075.473
7	23° 23' 25.495" N	83° 1' 32.939" E	707036.634	2588193.159
8	23° 23' 25.651" N	83° 1' 34.559" E	707082.549	2588198.590
9	23° 23' 26.268" N	83° 1' 40.989" E	707264.882	2588220.156
10	23° 23' 26.637" N	83° 1' 46.163" E	707411.635	2588233.573
11	23° 23' 22.770" N	83° 1' 46.431" E	707420.929	2588114.709
12	23° 23' 13.452" N	83° 1' 47.077" E	707443.322	2587828.286
13	23° 23' 9.075" N	83° 1' 40.569" E	707260.388	2587691.038
14	23° 23' 8.627" N	83° 1' 39.902" E	707241.655	2587676.983
15	23° 23' 6.112" N	83° 1' 36.163" E	707136.553	2587598.130
16	23° 23' 5.724" N	83° 1' 35.585" E	707120.310	2587585.944
17	23° 23' 4.954" N	83° 1' 34.441" E	707088.139	2587561.807
18	23° 23' 4.372" N	83° 1' 33.575" E	707063.809	2587543.553
19	23° 23' 3.968" N	83° 1' 32.974" E	707046.910	2587530.875
20	23° 23' 2.999" N	83° 1' 31.576" E	707007.631	2587500.533
21	23° 22' 55.358" N	83° 1' 24.054" E	706797.314	2587262.449
22	23° 22' 50.871" N	83° 1' 17.371" E	706609.461	2587121.755
23	23° 22' 46.353" N	83° 1' 17.472" E	706614.283	2586982.795
24	23° 22' 40.835" N	83° 1' 23.065" E	706775.493	2586815.277
25	23° 22' 39.110" N	83° 1' 22.635" E	706764.037	2586762.034
26	23° 22' 35.876" N	83° 1' 21.830" E	706742.558	2586662.198
27	23° 22' 35.555" N	83° 1' 12.034" E	706464.505	2586648.441
28	23° 22' 35.580" N	83° 1' 11.477" E	706448.668	2586648.994
29	23° 22' 35.638" N	83° 1' 10.245" E	706413.654	2586650.293
30	23° 22' 35.648" N	83° 1' 10.031" E	706407.573	2586650.519
31	23° 22' 35.657" N	83° 1' 9.843" E	706402.228	2586650.717
32	23° 22' 35.809" N	83° 1' 6.618" E	706310.577	2586654.117
33	23° 22' 35.832" N	83° 1' 6.145" E	706297.138	2586654.616
34	23° 22' 36.001" N	83° 1' 2.565" E	706195.376	2586658.392
35	23° 22' 36.084" N	83° 1' 0.808" E	706145.468	2586660.243
36	23° 22' 36.148" N	83° 0' 59.441" E	706106.598	2586661.685
37	23° 22' 36.192" N	83° 0' 58.521" E	706080.451	2586662.656
38	23° 22' 36.237" N	83° 0' 57.547" E	706052.772	2586663.682
39	23° 22' 36.242" N	83° 0' 57.455" E	706050.164	2586663.779
40	23° 22' 36.845" N	83° 0' 57.070" E	706038.983	2586682.176
41	23° 22' 37.478" N	83° 0' 56.666" E	706027.231	2586701.513
42	23° 22' 37.808" N	83° 0' 56.456" E	706021.128	2586711.555
43	23° 22' 38.237" N	83° 0' 56.182" E	706013.162	2586724.661
44	23° 22' 38.606" N	83° 0' 55.947" E	706006.326	2586735.910
45	23° 22' 38.848" N	83° 0' 55.793" E	706001.844	2586743.285

Handwritten notes:
 23/12/25
 SURVEYOR
 MAHAN OCM
 23/12/25
 Colliery Manager
 MAHAN OCM
 Sub Area
 T. S. Singh
 999
 3/11/2025
 Area Survey Officer
 SECL, Bhatgaon...

Handwritten notes:
 28/10/25
 Nodal Officer (L&R)
 SECL, Bhatgaon Area

Handwritten notes:
 Page 1 of 5
 Area: 201.340 Ha
 SECL, Bhatgaon Area

Handwritten notes:
 Staff Officer P&P
 SECL Bhatgaon Area
 12/12/25

Points of Mine Lease Boundary (EC Boundary) of Mahan OCM (Area-201.340 Ha)

FID	Latitude	Longitude	X UTM44	Y UTM44
46	23° 22' 40.302" N	83° 0' 54.865" E	705974.867	2586787.672
47	23° 22' 41.566" N	83° 0' 54.059" E	705951.425	2586826.243
48	23° 22' 42.024" N	83° 0' 53.767" E	705942.942	2586840.200
49	23° 22' 43.434" N	83° 0' 52.867" E	705916.787	2586883.235
50	23° 22' 43.671" N	83° 0' 52.716" E	705912.400	2586890.455
51	23° 22' 44.674" N	83° 0' 52.077" E	705893.797	2586921.063
52	23° 22' 45.226" N	83° 0' 51.725" E	705883.564	2586937.901
53	23° 22' 45.279" N	83° 0' 51.691" E	705882.578	2586939.523
54	23° 22' 46.196" N	83° 0' 51.106" E	705865.580	2586967.491
55	23° 22' 46.642" N	83° 0' 50.821" E	705857.296	2586981.122
56	23° 22' 47.425" N	83° 0' 50.322" E	705842.793	2587004.984
57	23° 22' 48.058" N	83° 0' 49.918" E	705831.041	2587024.320
58	23° 22' 48.731" N	83° 0' 49.489" E	705818.574	2587044.833
59	23° 22' 49.497" N	83° 0' 49.001" E	705804.370	2587068.205
60	23° 22' 49.858" N	83° 0' 48.770" E	705797.663	2587079.240
61	23° 22' 51.104" N	83° 0' 47.975" E	705774.563	2587117.250
62	23° 22' 51.368" N	83° 0' 47.807" E	705769.673	2587125.294
63	23° 22' 50.541" N	83° 0' 46.634" E	705736.711	2587099.406
64	23° 22' 50.187" N	83° 0' 46.130" E	705722.566	2587088.297
65	23° 22' 50.048" N	83° 0' 45.933" E	705717.033	2587083.951
66	23° 22' 50.363" N	83° 0' 45.987" E	705718.426	2587093.673
67	23° 22' 50.770" N	83° 0' 46.057" E	705720.223	2587106.220
68	23° 22' 52.014" N	83° 0' 46.269" E	705725.714	2587144.556
69	23° 22' 54.631" N	83° 0' 46.715" E	705737.271	2587225.252
70	23° 22' 54.813" N	83° 0' 46.746" E	705738.075	2587230.859
71	23° 22' 55.636" N	83° 0' 46.887" E	705741.712	2587256.258
72	23° 22' 55.992" N	83° 0' 46.957" E	705743.549	2587267.232
73	23° 22' 56.987" N	83° 0' 47.153" E	705748.683	2587297.921
74	23° 22' 57.340" N	83° 0' 47.222" E	705750.502	2587308.793
75	23° 22' 57.808" N	83° 0' 47.314" E	705752.917	2587323.227
76	23° 22' 58.375" N	83° 0' 47.426" E	705755.845	2587340.725
77	23° 22' 59.040" N	83° 0' 47.557" E	705759.274	2587361.221
78	23° 23' 0.364" N	83° 0' 45.580" E	705702.569	2587401.170
79	23° 23' 0.560" N	83° 0' 45.287" E	705694.178	2587407.081
80	23° 23' 0.340" N	83° 0' 44.862" E	705682.186	2587400.162
81	23° 23' 0.047" N	83° 0' 44.259" E	705665.192	2587390.903
82	23° 22' 59.917" N	83° 0' 43.992" E	705657.659	2587386.799
83	23° 22' 59.806" N	83° 0' 43.764" E	705651.226	2587383.294
84	23° 23' 0.191" N	83° 0' 43.289" E	705637.569	2587394.945
85	23° 23' 0.686" N	83° 0' 42.678" E	705620.007	2587409.926
86	23° 23' 1.156" N	83° 0' 42.096" E	705603.303	2587424.176
87	23° 23' 1.546" N	83° 0' 41.615" E	705589.466	2587435.981
88	23° 23' 2.289" N	83° 0' 40.698" E	705563.112	2587458.463
89	23° 23' 3.161" N	83° 0' 39.622" E	705532.173	2587484.857
90	23° 23' 3.795" N	83° 0' 38.838" E	705509.648	2587504.073
91	23° 23' 4.177" N	83° 0' 38.367" E	705496.096	2587515.633
92	23° 23' 4.691" N	83° 0' 37.732" E	705477.857	2587531.192
93	23° 23' 5.169" N	83° 0' 37.142" E	705460.887	2587545.669
94	23° 23' 5.329" N	83° 0' 36.945" E	705455.223	2587550.501
95	23° 23' 5.829" N	83° 0' 36.327" E	705437.455	2587565.659
96	23° 23' 6.224" N	83° 0' 35.840" E	705423.461	2587577.597
97	23° 23' 6.490" N	83° 0' 35.512" E	705414.028	2587585.645
98	23° 23' 6.947" N	83° 0' 34.947" E	705397.780	2587599.505
99	23° 23' 7.325" N	83° 0' 34.480" E	705384.379	2587610.937
100	23° 23' 7.749" N	83° 0' 33.957" E	705369.310	2587623.767
101	23° 23' 7.862" N	83° 0' 33.817" E	705365.305	2587627.209


 23/11/25
 Colliery Manager
 MAHAN OCM
 Sub Area Manager
 उप क्षेत्रीय प्रबंधक
 Dugga Sub Area
 दुग्गा उप क्षेत्र

Area Survey Officer
 SECL, Bhatgaon Area

Nodal Officer (L&R)
 SECL, Bhatgaon Area

Staff Officer P&E
 SECL Bhatgaon Area


 12/12/25

Points of Mine Lease Boundary (EC Boundary) of Mahan OCM (Area-201.340 Ha)

FID	Latitude	Longitude	X_UTM44	Y_UTM44
102	23° 23' 8.193" N	83° 0' 33.408" E	705353.566	2587637.224
103	23° 23' 8.345" N	83° 0' 33.221" E	705348.190	2587641.810
104	23° 23' 8.794" N	83° 0' 32.667" E	705332.245	2587655.412
105	23° 23' 8.569" N	83° 0' 31.943" E	705311.801	2587648.219
106	23° 23' 8.245" N	83° 0' 30.899" E	705282.269	2587637.827
107	23° 23' 7.819" N	83° 0' 29.525" E	705243.449	2587624.168
108	23° 23' 7.291" N	83° 0' 27.824" E	705195.371	2587607.250
109	23° 23' 6.867" N	83° 0' 26.459" E	705156.796	2587593.677
110	23° 23' 6.745" N	83° 0' 26.067" E	705145.702	2587589.773
111	23° 23' 6.387" N	83° 0' 24.913" E	705113.095	2587578.299
112	23° 23' 5.441" N	83° 0' 21.867" E	705027.004	2587548.006
113	23° 23' 5.122" N	83° 0' 20.840" E	704997.972	2587537.790
114	23° 23' 4.821" N	83° 0' 19.869" E	704970.516	2587528.129
115	23° 23' 4.774" N	83° 0' 19.716" E	704966.203	2587526.612
116	23° 23' 4.396" N	83° 0' 18.499" E	704931.807	2587514.508
117	23° 23' 4.226" N	83° 0' 17.951" E	704916.317	2587509.058
118	23° 23' 4.050" N	83° 0' 17.384" E	704900.292	2587503.419
119	23° 23' 3.518" N	83° 0' 15.671" E	704851.865	2587486.379
120	23° 23' 3.682" N	83° 0' 15.791" E	704855.203	2587491.495
121	23° 23' 4.189" N	83° 0' 16.160" E	704865.475	2587507.236
122	23° 23' 4.897" N	83° 0' 16.676" E	704879.806	2587529.201
123	23° 23' 5.895" N	83° 0' 17.403" E	704900.025	2587560.188
124	23° 23' 6.161" N	83° 0' 17.596" E	704905.412	2587568.445
125	23° 23' 6.348" N	83° 0' 17.733" E	704909.205	2587574.257
126	23° 23' 6.603" N	83° 0' 17.919" E	704914.379	2587582.187
127	23° 23' 6.854" N	83° 0' 18.102" E	704919.462	2587589.978
128	23° 23' 7.436" N	83° 0' 18.526" E	704931.257	2587608.055
129	23° 23' 7.638" N	83° 0' 18.673" E	704935.343	2587614.316
130	23° 23' 8.175" N	83° 0' 19.082" E	704946.742	2587631.015
131	23° 23' 8.600" N	83° 0' 19.393" E	704955.387	2587644.194

[Signature]
28/11/25
SURVEYOR
MAHAN O.C.M.

[Signature]
24/11/25
SUB AREA MANAGER
DUGGA SUB AREA
[Signature]
23/11/28
Colliery Manager
MAHAN OCM

[Signature]
21/11/25
MANAGER
MAHAN OCM

[Signature]
23/11/25
SURVEYOR
MAHAN OCM

[Signature]
22/11/26
Sub Area Manager
उप क्षेत्रीय प्रबंधक
Dugga Sub Area
दुग्गा उपक्षेत्र

[Signature]
27/11/26
Area Survey Officer
ECL, Bhatgaon

[Signature]
22/11/26
Nodal Officer (L&R)
SECL, Bhatgaon Area

[Signature]
Area Survey Officer (Former)
Bhatgaon Area

[Signature]
Staff Officer (P&R)
SECL Bhatgaon Area

[Signature]
महाप्रबंधक
General Manager
SECL Bhatgaon Area

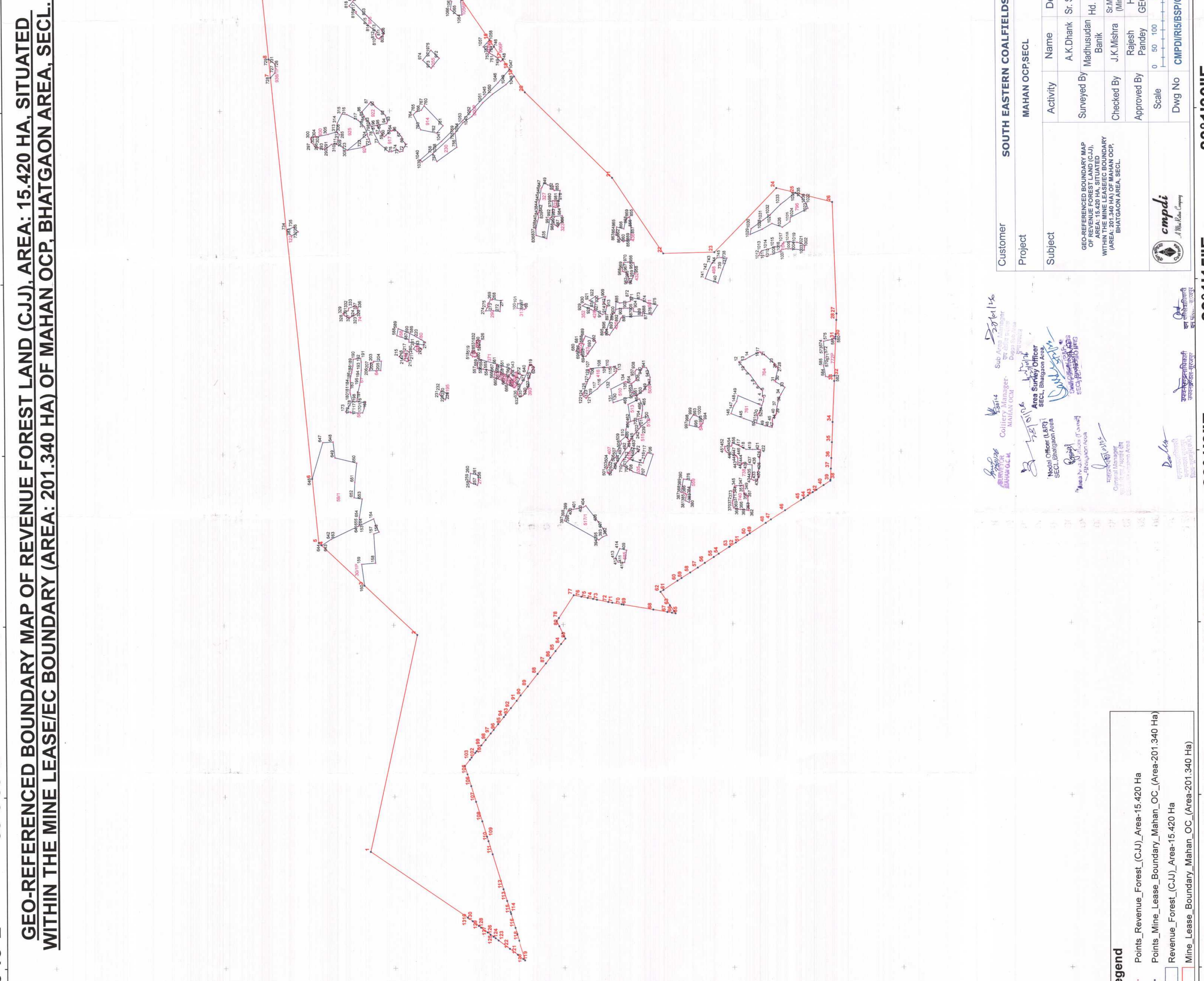
उपवनमण्डलाधिकारी
उपवनमण्डल-सूरजपुर

[Signature]
वन परिक्षेत्राधिकारी
वन परिक्षेत्र-सूरजपुर

82°59'45"E 83°0'0"E 83°0'15"E 83°0'30"E 83°0'45"E 83°1'0"E 83°1'15"E 83°1'30"E 83°1'45"E

SL.No	District	Tehsil	Village	Type	Khasra No.	Area (Ha)
1	Surajpur	Bhatgaon	Kapsara	Cj	27	0.190
2	Surajpur	Bhatgaon	Kapsara	Cj	30/1P	1.300
3	Surajpur	Bhatgaon	Kapsara	Cj	58	0.150
4	Surajpur	Bhatgaon	Kapsara	Cj	59/1	2.470
5	Surajpur	Bhatgaon	Kapsara	Cj	61	0.170
6	Surajpur	Bhatgaon	Kapsara	Cj	64	0.110
7	Surajpur	Bhatgaon	Kapsara	Cj	74	0.050
8	Surajpur	Bhatgaon	Kapsara	Cj	122	0.080
9	Surajpur	Bhatgaon	Kapsara	Cj	168	0.060
10	Surajpur	Bhatgaon	Kapsara	Cj	180	0.120
11	Surajpur	Bhatgaon	Kapsara	Cj	182	0.040
12	Surajpur	Bhatgaon	Kapsara	Cj	187	0.050
13	Surajpur	Bhatgaon	Kapsara	Cj	195	0.030
14	Surajpur	Bhatgaon	Kapsara	Cj	213	0.020
15	Surajpur	Bhatgaon	Kapsara	Cj	230	0.060
16	Surajpur	Bhatgaon	Kapsara	Cj	279	0.040
17	Surajpur	Bhatgaon	Kapsara	Cj	290	0.100
18	Surajpur	Bhatgaon	Kapsara	Cj	313	0.020
19	Surajpur	Bhatgaon	Kapsara	Cj	323	0.020
20	Surajpur	Bhatgaon	Kapsara	Cj	325	0.100
21	Surajpur	Bhatgaon	Kapsara	Cj	327	0.100
22	Surajpur	Bhatgaon	Kapsara	Cj	352	0.010
23	Surajpur	Bhatgaon	Kapsara	Cj	371	0.170
24	Surajpur	Bhatgaon	Kapsara	Cj	382	0.010
25	Surajpur	Bhatgaon	Kapsara	Cj	383	0.010
26	Surajpur	Bhatgaon	Kapsara	Cj	384	0.010
27	Surajpur	Bhatgaon	Kapsara	Cj	385	0.020
28	Surajpur	Bhatgaon	Kapsara	Cj	386	0.030
29	Surajpur	Bhatgaon	Kapsara	Cj	387	0.020
30	Surajpur	Bhatgaon	Kapsara	Cj	388	0.030
31	Surajpur	Bhatgaon	Kapsara	Cj	389	0.020
32	Surajpur	Bhatgaon	Kapsara	Cj	393	0.260
33	Surajpur	Bhatgaon	Kapsara	Cj	407	0.200
34	Surajpur	Bhatgaon	Kapsara	Cj	416	0.340
35	Surajpur	Bhatgaon	Kapsara	Cj	422	0.040
36	Surajpur	Bhatgaon	Kapsara	Cj	423	0.090
37	Surajpur	Bhatgaon	Kapsara	Cj	425	0.250
38	Surajpur	Bhatgaon	Kapsara	Cj	429	0.060
39	Surajpur	Bhatgaon	Kapsara	Cj	432	0.080
40	Surajpur	Bhatgaon	Kapsara	Cj	436	0.040
41	Surajpur	Bhatgaon	Kapsara	Cj	498	0.250
42	Surajpur	Bhatgaon	Kapsara	Cj	501	0.560
43	Surajpur	Bhatgaon	Kapsara	Cj	508	0.100
44	Surajpur	Bhatgaon	Kapsara	Cj	510	0.410
45	Surajpur	Bhatgaon	Kapsara	Cj	512	0.040
46	Surajpur	Bhatgaon	Kapsara	Cj	513	0.150
47	Surajpur	Bhatgaon	Kapsara	Cj	517/1	0.470
48	Surajpur	Bhatgaon	Kapsara	Cj	516	0.060
49	Surajpur	Bhatgaon	Kapsara	Cj	517/1	0.470
50	Surajpur	Bhatgaon	Kapsara	Cj	535	0.200
51	Surajpur	Bhatgaon	Kapsara	Cj	548	0.050
52	Surajpur	Bhatgaon	Kapsara	Cj	559	0.100
53	Surajpur	Bhatgaon	Kapsara	Cj	585	0.050
54	Surajpur	Bhatgaon	Kapsara	Cj	738	0.290
55	Surajpur	Bhatgaon	Kapsara	Cj	740	0.100
56	Surajpur	Bhatgaon	Kapsara	Cj	761	1.040
57	Surajpur	Bhatgaon	Kapsara	Cj	764	0.140
58	Surajpur	Bhatgaon	Kapsara	Cj	772P	0.320
59	Surajpur	Bhatgaon	Kapsara	Cj	784	0.150
60	Surajpur	Bhatgaon	Kapsara	Cj	796	0.400
61	Surajpur	Bhatgaon	Kapsara	Cj	900P	0.200
62	Surajpur	Bhatgaon	Kapsara	Cj	905P	0.020
63	Surajpur	Bhatgaon	Kapsara	Cj	906P	0.010
64	Surajpur	Bhatgaon	Kapsara	Cj	914	0.160
65	Surajpur	Bhatgaon	Kapsara	Cj	917	0.190
66	Surajpur	Bhatgaon	Kapsara	Cj	922	0.220
67	Surajpur	Bhatgaon	Kapsara	Cj	924	0.170
68	Surajpur	Bhatgaon	Kapsara	Cj	925	0.350
69	Surajpur	Bhatgaon	Kapsara	Cj	930	0.210
70	Surajpur	Bhatgaon	Kapsara	Cj	936/1P	0.600
71	Surajpur	Bhatgaon	Kapsara	Cj	958	0.070
72	Surajpur	Bhatgaon	Kapsara	Cj	986	0.060
73	Surajpur	Bhatgaon	Kapsara	Cj	991	0.400
74	Surajpur	Bhatgaon	Kapsara	Cj	1022	0.150
75	Surajpur	Bhatgaon	Kapsara	Cj	1026	0.120
76	Surajpur	Bhatgaon	Kapsara	Cj	1055	0.590
77	Surajpur	Bhatgaon	Kapsara	Cj	1056P	0.100
Total						15.420

Land Schedule of Revenue Forest Land (CJJ), Area: 15.420 Ha, Mahan OCM, Bhatgaon Area, SECL.



23°22'15"N 23°22'30"N 23°22'45"N 23°23'0"N 23°23'15"N 23°23'30"N 23°23'45"N

SOUTH EASTERN COALFIELDS LIMITED			
Customer	MAHAN OCP/SECL		
Project	GEO-REFERENCED BOUNDARY MAP OF AREA: 15.420 HA, SITUATED WITHIN THE MINE LEASE/EC BOUNDARY (AREA: 201.340 HA) OF MAHAN OCP, BHATGAON AREA, SECL.		
Subject	Activity	Name	Designation
	Surveyed By	A.K.Dhank	Sr. Surveyor (M)
	Checked By	Madhusudan	Hd. Surveyor (C)
	Approved By	J.K.Mishra	Sr. Manager (Mining)
	Scale	0 50 100 200 Meters	
	Dwg No	CMPDIR/IS/SP/GEOMI/2025/DGPS/18(A)	
	Job Number	560343	
	Signature	[Signature]	
	Date	01-08-2025	

Legend

- Points_Revenue_Forest_(CJJ)_Area-15.420 Ha
- Points_Mine_Lease_Boundary_Mahan_OC_(Area-201.340 Ha)
- Revenue_Forest_(CJJ)_Area-15.420 Ha
- Mine_Lease_Boundary_Mahan_OC_(Area-201.340 Ha)

82°59'45"E 83°0'0"E 83°0'15"E 83°0'30"E 83°0'45"E 83°1'0"E 83°1'15"E 83°1'30"E 83°1'45"E



भारत सरकार
GOVERNMENT OF INDIA
पर्यावरण एवं वन मंत्रालय
MINISTRY OF ENVIRONMENT & FORESTS


संलग्नक १०-६

Regional Office, Western Region,
केन्द्रीय पर्यावरण भवन
Ker Iriya Parayavaran Bhavan,
लिन्क रोड नं० ३/Link Road No. 3,
E-5, अरेरा कालोनी/Arera Colony,
भोपाल (म०प्र०)/Bhopal-462016 (M.P.)
दूरभाष /Phone: 2466525, 2465496, 2465054
फैक्स /Fax: 0755-2463102
तार /Telegram: CENTFOREST
अणु डाक /E-mail: rccfwr@sancharnet.in

91

संक्र: ८सी/१४/१९९९-एफसीडब्ल्यू/ ११७७

दि. २०-५-२००३



प्रधान सचिव,
छत्तीसगढ़ शासन,
वन एवं संस्कृति विभाग,
डो०के० भवन,
राजपुर ।

विषय: सरगुजा जिले की १५.४२ हे० राजस्व वनभूमि (छोटे बड़े झाड़ का जंगल) महान खुली कोयला खदान हेतु साउथ ईस्टर्न कोलफिल्ड लिमिटेड को उपयोग पर देने बाबत ।

- संदर्भ: १. इस कार्यालय का पत्रांक ८सी/१४/९९-एफसीडब्ल्यू/१८१७ दिनांक ०२/९/१९९९ ।
२. मु०व०सं०(भू-सर्वे), छत्तीसगढ़ का पत्रांक भू-सर्वे/५९८ दिनांक २८/०३/२००३ ।

हार्दय, कृपया तत्कालीन म०प्र० शासन के उक्त विषयक पत्रांक एफ-५/६/९९/१०/३ दिनांक ०५.०४.१९९९ का अर्थ ग्रहण करें जिसके द्वारा वन (संरक्षण) अधिनियम, १९८० की धारा-२ के अन्तर्गत केन्द्र सरकार के अनुमोदन का अनुरोध किया गया था ।

उक्त वनभूमि के उल्लिखित उद्देश्य हेतु प्रत्यावर्तन के लिए इस कार्यालय के उपरोक्त संदर्भित पत्र (१) द्वारा, उसमें लगायी गयी शर्तों के अधीन, सिद्धान्ततः सहमति दी गयी थी ।

उपरोक्त संदर्भित पत्र (२) द्वारा नोडल अधिकारी, छत्तीसगढ़ शासन ने उक्त शर्तों की पूर्ति का अनुपालन प्रतिवेदन प्रस्तुत किया है । अतः अधोहस्ताक्षरी द्वारा केन्द्र सरकार की ओर से सरगुजा जिले की १५.४२ हे० राजस्व वनभूमि (छोटे बड़े झाड़ का जंगल) महान खुली कोयला खदान हेतु साउथ ईस्टर्न

कमरा:२ पर

सि०



महाप्रबन्धक
General Manager
एस.ई.सी.एल./भटगांव क्षेत्र
SECL/Bhatgaon Area

उपक्षेत्रीय प्रबन्धक
SUB AREA MANAGER
भटगांव उपक्षेत्र

Colliery Manager
Bhatgaon Colliery

कोलफिल्ड लिमिटेड को वनेत्तर उपयोग के लिये दिये जाने का वन (संरक्षण) अधिनियम, 1980 की धारा-2 के अन्तर्गत निम्नलिखित शर्तों पर औपचारिक अनुमोदन प्रदान किया जाता है :-

1. वनभूमि का वैधानिक स्वरूप अपरिवर्तित रहेगा ।
2. वन विभाग द्वारा उपयोगकर्ता के खर्च पर 30.84 हे० अवकमित वन भूमि (कक्ष क० आर०एफ०/307, घनखंड-भानी, वन परिक्षेत्र सूरजपुर) पर इस पत्र के निर्गत होने के दो वर्ष के अन्दर क्षतिपूर्क वृक्षारोपण किया जायेगा ।
3. उपयोगकर्ता के खर्च पर, भूमि पर क० संख्या, बियरिंग और खम्भे से खम्भे की दूरी सहित, आर०सी०सी० खम्भों (उँचाई 4 फीट)का प्रयोग करते हुये खनन पट्टा क्षेत्र का सीमांकन किया जायेगा।
- क/ उत्खनित क्षेत्र का रिक्लेमेशन कार्य उपयोगकर्ता द्वारा अपने व्यय पर वन विभाग के पर्यवेक्षण में किया जायेगा ।
- ख/ इस परियोजना हेतु अर्जित की गई संपूर्ण निजी भूमि (173.78 हे०) एवं राजस्व भूमि (12.42 हे०) वािनकी उद्देश्यों हेतु reclaim की जायेगी एवं वन के रूप में आगे प्रबंध करने हेतु वन विभाग को हस्तांतरित की जायेगी ।
5. यह स्वीकृति खदान की लीज अवधि 30 वर्ष के लिये मान्य होगी ।
6. वनभूमि का उपयोग प्रस्तावित कार्य के अतिरिक्त अन्य किसी कार्य के लिए नहीं किया जायेगा ।
7. राज्य सरकार द्वारा लगाई गई अन्य कोई भी शर्त ।

भवदीय,

(दीपक श्रीवास्तव)
उप वन संरक्षक (केन्द्रीय)

प्रतिलिपि:

1. निदेशक(एफ०सी०) पर्यावरण एवं वन मंत्रालय, पर्यावरण भवन, सी०जी०ओ० काम्पलेक्स, लोदी रोड, नई दिल्ली ।
2. मुख्य वन संरक्षक(भू-सर्वेक्षण) एवं नोडल अधिकारी, छत्तीसगढ़ शासन, वन विभाग, जेल रोड, रायपुर को सूचनार्थ ।
3. वनमंडलाधिकारी, दक्षिण सरगुजा वनमंडल, सरगुजा जिला (छत्तीसगढ़)
4. मुख्य महाप्रबंधक, साउथ ईस्टर्न कोल फील्ड लिमिटेड, सीपत रोड, पो०बाक्स क० 60, बिलासपुर छत्तीसगढ़ ।
5. अधिवासी कार्यपालक, साउथ ईस्टर्न कोल फील्ड लिमिटेड, कोल परिसर, बायपास रोड, पिपलानी, भोपाल ।
6. आदेश पत्रावली ।

उपक्षेत्रीय प्रबंधक
SUB AREA MANAGER
भटगाँव उपक्षेत्र

Colliery Manager
Bhatgaon Colliery

(दीपक श्रीवास्तव)
उप वन संरक्षक (केन्द्रीय)



भारत सरकार
 GOVERNMENT OF INDIA
 पर्यावरण एवं वन मंत्रालय
 MINISTRY OF ENVIRONMENT & FORESTS

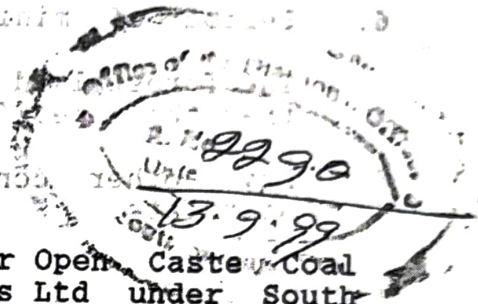
क्षेत्रीय कार्यालय, पश्चिम क्षेत्र
 Regional Office, Western Region
 E-3/240, अरेरा कालोनी Arera Colony
 भोपाल Bhopal-462016 (म.प्र.) M.P.
 तार/Telegram : CENTFOREST
 दूरभाष/Phone : 566525, 565054, 563102
 Fax : 0755-563102

No. 8C/014/99-FCW / 1817.

Dated : 02/09/1999

To,

The Principal Secretary,
 Govt. of Madhya Pradesh,
 Forest Department,
 Vallabh Bhawan,
 Bhopal.



Handwritten notes:
 218290
 13.9.99
 Sir, 10/9

Diversion of 15.42 ha of forest land for Open Caste Coal mining lease by South Eastern Coalfields Ltd under South Sarguja Forest Division in Sarguja District of Madhya Pradesh.

I am directed to invite a reference to your letter No.F-5/6/99/10/3 dated 5/4/1999 on the above mentioned subject seeking prior approval of the Central Government under section 2 of the Forest (Conservation) Act, 1980.

After careful consideration of the proposal of the State Government the undersigned on behalf of the Central Government hereby agrees in principle for diversion of 15.42 ha of forest land for renewal of open caste coal mining lease in favour of by SECL in South Sarguja Forest Division in Sarguja District, subject to the following conditions:-

1. Legal status of the forest land shall remain unchanged.
2. (a) Compensatory afforestation will be carried out over 46.26 ha degraded forest land at the project cost.
 (b) Locational details and compensatory afforestation scheme shall be submitted to this office.
3. Cost of compensatory afforestation shall be deposited with Forest Department in advance by user agency at prevailing wage rates.
4. Demarcation of mining lease area will be done on the ground at the project cost using RCC pillar (4 ft.height) with Sr.No., bearing and distance from Pillar to pillar.
5. (a) Reclamation of the mining area will be done at the cost of leasee under the supervision of the Forest Department.
 (b) Entire private land (173.78 ha) and revenue land (12.42 ha) acquired for this project will be reclaimed for forestry purposes and transferred to Forest Department for further Management as forest.

अधीनस्थ प्रशासक
 SUB AREA MANAGER
 पर्यावरण उपक्षेत्र

contd.....2.

Handwritten signature: G. S. ...
 Colliery Manager
 Bhatgaon Colliery

6. Period of mining lease will be 30 years
7. The forest land shall not be utilised for any purpose other than that specified in the project proposal.
8. Any other condition which the State Government may stipulate.

After receipt of the compliance report on the fulfilment of the conditions No. 2(b) & 3 from the State Government, formal approval will be issued in this regard under section 2 of the Forest (Conservation) Act, 1980.

The order of diversion of forest land to user agency should not be issued by the State Government till formal approval order is issued by this office.

Yours faithfully,

(S.P. Yadav)
Dy. Conservator of Forests(C)
Regional Office, Bhopal.

Copy to :-

1. The Director(FC), Ministry of Environment and Forests, Paryavaran Bhawan, CGO Complex, Lodi Road, New Delhi - 110003.
2. The Nodal Officer, O/o. the Principal Chief Conservator of Forests, Madhya Pradesh, Satpura Bhawan, Bhopal.
- ✓ 3. The Divisional Forest Officer, South Sarguja Forest Division, Sarguja District, M.P.
4. The General Manager, South Eastern Coalfields Ltd. Seepat Road, Post Box No. 60, Bilaspur, M.P.
5. The Resident Executive, SECL, Coal Complex, Raisen Bypass Corner, Piplani, Bhopal.
6. Order File.

27.8.99

(S.P. Yadav)
Dy. Conservator of Forests(C)
Regional Office, Bhopal.

उपक्षेत्रीय प्रबंधक
SUB AREA MANAGER
भरगांव उपक्षेत्र

Collery Manager
Bhatgaon Collery

भारत सरकार
GOVERNMENT OF INDIA
पर्यावरण एवं वन मंत्रालय
MINISTRY OF ENVIRONMENT & FORESTS

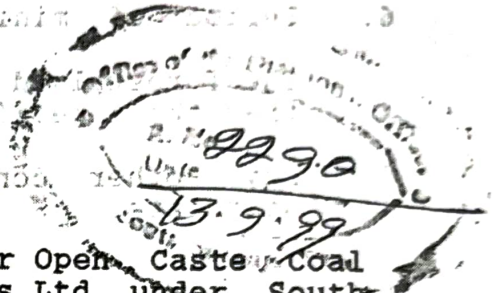
64
क्षेत्रीय कार्यालय, पश्चिम क्षेत्र
Regional Office, Western Region
E-3/240, अरेरा कालोनी Arera Colony
भोपाल Bhopal-462016 (म.प्र.) M.P.
तार/Telegram : CENTFOREST
दूरभाष/Phone : 566525, 565054, 563102
फैक्स : 0755-563102

No. 8C/014/99-FCW / 1817.

Dated : 02/09/1999

To,

The Principal Secretary,
Govt. of Madhya Pradesh,
Forest Department,
Vallabh Bhawan,
Bhopal.



diversion of 15.42 ha of forest land for Open Caste Coal mining lease by South Eastern Coalfields Ltd under South Sarguja Forest Division in Sarguja District of Madhya Pradesh.

Sr,

I am directed to invite a reference to your letter No.F-5/6/99/10/3 dated 5/4/1999 on the above mentioned subject seeking prior approval of the Central Government under section 2 of the Forest (Conservation) Act, 1980.

After careful consideration of the proposal of the State Government the undersigned on behalf of the Central Government hereby agrees in principle for diversion of 15.42 ha of forest land for renewal of open caste coal mining lease in favour of by SECL in South Sarguja Forest Division in Sarguja District, subject to the following conditions:-

1. Legal status of the forest land shall remain unchanged.
2. Compensatory afforestation will be carried out over 45.26 ha degraded forest land at the project cost.
- (b) Locational details and compensatory afforestation scheme shall be submitted to this office.
3. Cost of compensatory afforestation shall be deposited with Forest Department in advance by user agency at prevailing wage rates.
4. Demarcation of mining lease area will be done on the ground at the project cost using RCC pillar (4 ft.height) with Sr.No., bearing and distance from Pillar to pillar.
5. (a) Reclamation of the mining area will be done at the cost of leasee under the supervision of the Forest Department.
(b) Entire private land (173.78 ha) and revenue land (12.42 ha) acquired for this project will be reclaimed for forestry purposes and transferred to Forest Department for further Management as forest.

उपक्षेत्रीय प्रमुख
SUB AREA MANAGER

Colliery Manager
Bhatgaon Colliery

contd.....2.

6. Period of mining lease will be 30 years
7. The forest land shall not be utilised for any purpose other than that specified in the project proposal.
8. Any other condition which the State Government may stipulate.

After receipt of the compliance report on the fulfilment of the conditions No. 2(b) & 3 from the State Government, formal approval will be issued in this regard under section 2 of the Forest (Conservation) Act, 1980.

The order of diversion of forest land to user agency should not be issued by the State Government till formal approval order is issued by this office.

Yours faithfully,

(S.P. Yadav)
Dy. Conservator of Forests(C)
Regional Office, Bhopal.

Copy to :-

1. The Director(FC), Ministry of Environment and Forests, Paryavaran Bhawan, CGO Complex, Lodi Road, New Delhi - 110003.
2. The Nodal Officer, O/o. the Principal Chief Conservator of Forests, Madhya Pradesh, Satpura Bhawan, Bhopal.
- ✓ 3. The Divisional Forest Officer, South Sarguja Forest Division, Sarguja District, M.P.
4. The General Manager, South Eastern Coalfields Ltd. Seepat Road, Post Box No. 60, Bilaspur, M.P.
5. The Resident Executive, SECL, Coal Complex, Raisen Bypass Corner, Piplani, Bhopal.
6. Order File.

महाप्रबंधक
General Manager
एस.ई.सी.एल./भटगांव क्षेत्र
SECL/Bhatgaon Area

उपक्षेत्रीय प्रबंधक
SUB AREA MANAGER
भटगांव उपक्षेत्र

Colliery Manager
Bhatgaon Colliery

27.8.99
(S.P. Yadav)
Dy. Conservator of Forests(C)
Regional Office, Bhopal.