





Name of the Proposal: Rehabilitation and Up-gradation of Malkapur - Buldana - Chikhli - Deulgaonraja - Jalna NH-753-A Road, Section-I, Chikhali to Takarkhed Bhagile Km 68.900 to Km 108.500 And Section-II, Takarkhed Bhagile to Jalna, km 108+500 to km 153+160 to Four lane with paved shoulder in the State of Maharashtra.

Check list for preparing proposals of Maharashtra State for diverting forest land for non-forest use under provisions of Forest (Conservation) Act, 1980

Sr. No	Details of Check list		Compliance
1.	Information of proposal from item of form 1(I) regarding short description of the proposal / project which should invariably include.		Page No.
	a) cost of outlay		
	b) Justification for locating the project in forest area giving alternative those were examined and reasons for the rejection.		
	c) Financial and social benefits		
	d) Total population benefited.		
	e) Employment generated.		
2.a	The Geo digital map in 1:10,000 or any suitable scale with geo-reference boundary in shape file prepared by using total stations or differential GPS and also indicate forest land, non-forest land & adjoining land to the proposed for diversion, in different colors must be duly signed by the Deputy Conservator of Forests concerned and Project Authority, as per the GOI letter No.F.no.11-9/98-FC,dt.8/7/2011. Compartment boundary on the map should clearly be marked. Satellite imageries to be used to show the density of forest cover to be enclosed.		Page No.
b	Index Map in 1:50000 scale with Project location: Latitude/ Longitude to be enclosed.		--
	1. Proposed area up to 1.00 ha	• Only one co-ordinate to be given	--
	2.Proposed area up to 1.00 to 5.00 ha	 Two co-ordinate diagonally to be given	Page No.
	3. Proposed area above 5.00 ha.	 Four co-ordinates at four corners to be given.	--
	B 4. Village Map		Page No.
c	Map of compensatory Afforestation of forest / Non forest area in 1:50000 scale with location of Latitude & Longitude.		Page No.
	1. Proposed area up to 1.00 ha	• Only one co-ordinate to be given	--
	2.Proposed area up to 1.00 to 5.00 ha	 Two co-ordinate diagonally to be given	--
	3. Proposed area above	 Four co-ordinates at four corners to be	--

	5.00 ha.	given.	
d	A comprehensive land use plan of the area required should be attached if land is required for more than one purpose the building plan and estimate should invariably be attached if the area is required for construction purpose.		--
e	The following information must be complied in the construction of State Highway /National Highway / Road/ Winding /Exploitation Purpose / Canal / Transmission line & all other linear Project as per GOI guideline vide No.6-MPB-071/2011-BHO-736, Dt.30/04/2012.		--
i	Map of the alternative alignments or route map examined by Dy.CF/ Project Authority to be enclosed.		Not Applicable
ii	Show proposed diversion of forest / non forest area in the Original, colored or legible topo-sheet and to be enclosed.		Page No.
iii	To give the Latitude & Longitude of the proposed area at starting, ending turning point and breaking of the forest area Which should be identifiable.		Page No.
iv	To show the existing Water body / Water channel or road Which should be identifiable?		Not Applicable
v	To show the newly proposed bridge /culvert / underground pass / tunnel etc. to be identify clearly.		Project Note Page No.
vi	To enclose the cross section Plan / Map indicating dimension of (Length / Width / Height /depth etc) clearly.		Page No.
vii	To show the additional impacted area clearly this may be impacted temporarily by the proposed construction.		Not Applicable
viii	To show the diversity of the ecology this is to be impacted by the proposed construction.		Not Applicable
f	Map of Eco-Sensitive Zone, in 1:2, 50,000 or 1" = 4 mile scale by showing the distance of "Protected Area" from proposed forest areas under diversion, in kilometre.		Not Applicable
g	Map of Wind Mill and Wind mast to be enclosed by showing the 10.00 Km radius area from the wind mast site on 1:50,000 or 1:25000 scale topo sheet.		Not Applicable
	Certificate by Dy. CF/ Chief Conservator of Forest and their authenticated documents.		
3	Documents verification Certificate by the Deputy Conservator of Forest		Certificate No.3 Page No.
4	Certificate of Dy. Conservator of Forest for absences of alternative about the Project and minimum demand of forest area.		Certificate No.4 Page No.
5	Certificate by the Deputy Conservator of Forests that no violation done of the FCA-1980 and their guideline.		Certificate No.5 Page No.
a	If violated, circumstances leading to violation date of commencement of work /quantity of work done and the amount spent Certificate to be furnished by the concerned inspection of the site of violation.		Not Applicable
b	If work started in forest land when and how much amount spent on the project and the works done in the forest land.		Not Applicable
c	Detailed report of the disciplinary action or proposed to be taken against		Not Applicable

	the concerned staff for violation of the provisions of the Act.	
d	Details of clarification for violation, if administrative and technical sanction accorded to the project by project authority / user agency after the promulgation of the Forest (Conservation) Act, 1980.	Not Applicable
6	Suitability certificate by the Deputy Conservator of Forests that forest and non forest land is suitable for raising trees species.	Certificate No.6 Page No.
A	The Compensatory Afforestation certificate must be geo-tagged photos of the areas proposed for Compensatory Afforestation.	Page No.
7	Certificate of Identified Forest and Acquired Forest for Compensatory Afforestation Area by Dy. Conservator of Forests	Certificate No.7 Page No.
8	Certificate of Identified Forest and Acquired Forest for Non Forest area under the project by Dy. Conservator of Forests.	Certificate No.8 Page No.
9	Certificate by the Dy.CF Whether the proposed project likely to affect any monument site of cultural, historical, religious, archaeological or recreational importance including wild life sanctuaries and national parks to be enclosed	Certificate No.9 Page No.
10	Wild life Certificate by the Dy.C.F.	Certificate No.10 Page No.
11	Net Present Value Certificate must be marked with eco-class /category of Forest as per the GOI letter F.No.5-3/2007/-FC, Dt.05/02/2009 to be enclosed.	Certificate No.11 Page No.
12	No cutting and felling of trees Certificate of by the Dy. Conservator of Forests to be enclosed	Certificate No.12 Page No.
13	Certificate about distance of Project from Protected area by Deputy Conservator of Forest.	Certificate No.13 Page No.
14	Certificate of Dy. Conservator of Forests regarding alternative examined for liner project (Certificate No-27)	Certificate No.14 Page No.
15	Certificate by the Dy. CF Whether, the required Annexure and the particulars to the proposal furnished in English? If any Govt. orders are in Marathi, English as required by the Government of India to be enclosed.	Certificate No.15 Page No.
16	Zudpi Jungle land offered certificate by the Dy. CF for the compensatory afforestation is in a compact patch and is contingencies of the forest area and is suitable for the management point of view.	Certificate No.16 Page No.
17	Site inspection report form Deputy Conservator of Forests if forest area involves is less than 10 ha and by Conservator of Forests if forest area involved is more than 10 ha in regard to sensitivity and potential value of the forest area in regard to forest types in catchments and submergence area.	Certificate No.17 Page No.
18	Certificate of the Dy.CF regarding the proposal of the Eco-Tourism Scrutinized vide GOM order No.WLP-1002/c.r.53/F-1/dated 20.2.2008 to be enclosed.	Certificate No.18 Page No.

19	Compensatory Afforestation scheme prepared by Dy.CF.	Certificate No.19 Page No.
20	Medicinal plantation / road side/ canal side plantation scheme prepared by PA /Dy.cf whether the proposed area is diverted for wind power/ transmission line and other linear proposals to be enclosed.	Certificate No.20 Page No.
21	Cost benefits analysis. Whether the area is more than 20.00 ha.	Certificate No.21 Page No.
22	Item wise break up of forest and non forest area required category wise (Dam seat, submergence, quarry, roads, colony, canals etc.) area statement to be enclosed	Certificate No.22 Page No.
23	List of the Identified forest form the Deputy Conservator of Forest	Certificate No.23 Page No.
24	List of tree, species wise/girth wise, with local and scientific name to be given. If felling of trees is essential? The estimate of tree felling to be enclosed. As per GOI letter no. 7-1/89/(For)/Part-VIII/2012-BHO/848, dt.18/05/2012.	Certificate No.24 Page No.
	Certificate by Chief Conservator of Forest and their authenticated documents.	
25	Net Present Value Certificate must be counter signed by Chief Conservator of Forest / with eco-class /category to be shown in the certificate of Forest as as per the GOI letter F.No.5-3/2007/-FC, Dt.05/02/2009 to be enclosed	Certificate No.25 Page No.
	Certificate by Project Agency and their authenticated documents:-	
26	Chronological of Events	Certificate No.26 Page No.
27	Attempts made to find out Non forest land for the proposal/ reasons for its rejection of the same and minimum demand of forest area.	Certificate No.27 Page No.
28	Unqualified commitment from the project authority to bear cost of exploitation of felling of trees and their allied works under project.	Certificate No.28 Page No.
29	Certificate by Project Authority for the cost of Compensatory Afforestation. (Certificate No.6)	Certificate No.29 Page No.
30	Certificate by the project authority that no violation done of the FCA-1980 and their guideline.	Certificate No.30 Page No.
31	Certificate by the Project Authority to furnish the Net Present Value as per the ordered by Government of India.	Certificate No.31 Page No.
32	Certificate of project authority (Providing i.e. water supply facilities to)	Certificate No.32 Page No.
33	Certificate of the Project Authority to get the Environmental clearance as per the Environmental Act. 2006 (whenever necessary)	Certificate No.33 Page No.
34	Certificate of Non Indemnity to forest Department (by Project Authority)	Certificate No.34 Page No.
35	Certificate or Noc from the private owner if the area under private forest	Certificate No.35

	act, (Acquisition) Act.1975 to be enclosed. (By villagers)	Page No.
36	Certificate of the Projects Authority to take up catchments area treatment plan as per the guideline of Government of India	Certificate No.36 Page No.
37	Catchment area treatment plan.	Certificate No.37 Page No.
38	Command area development plan.	Certificate No.38 Page No.
39	Certificate by Project Authority Whether stipulation is made that 5 % of area under command of the project is made available to the Forest Department for planting trees and other vegetation for which necessary irrigation should be provided free of cost by the project authority / user agency. If the forest area involved is less than 2. 00 ha and there is no felling to tree growth; it is to be dealt with as per simplified procedure.	Certificate No.39 Page No.
40	Project note by the project authority. With salient features.	Certificate No.40 Page No.
	a) Total catchment area	
	b) Total command area	
	c) Full reservoir level	
	d) High flood level	
	e) Minimum drawal level	
	f) Total catchment area of the dam (in Ha) and its breakup forest land, cultivated land, Pasture, Human cultivation and others.	
	g) Details as per item (f) above for the area coming under submergence.	
	h) Total No. of families and population affected, scheduled caste and scheduled tribe families to be displaced should be separately indicated.	
	i) Proposal for the rehabilitation of affected persons (Rehabilitation Plan)	Certificate No.41 Page No.
	j) Comprehensive land use plan for the area required outside the submergence i.e. building roads and other ancillary facilities outside submergence i.e. building roads and other ancillary facilities.	
41	It has been observed that water hardly stands the ear around even up to FRL. Trees can definitely stand in water for one to three months and therefore submergence should be calculated 2 M below FRL for this following should be given for forest areas involved.	
	i) Area of submergence at H.F.L. (High flood level)	
	ii) Area of submergence at F.R.L. (Full Reservoir level)	
	iii) Area of submergence at 2 Meter below F.R.L.	Certificate No.42 Page No.
	iv) Area of submergence at 4 Meter below F.R.L.	
42	List of trees 2 Meter, 4 Meter below F.R.L. in submergence area species	

	wise.	
43	Administrative/Technical approval from the competent authority to be enclosed.	Certificate No.43 Page No.
44	Certificate/ undertaking by the project authority regarding the wind power project as per the GOI letter Dated 14/05/2004 to be enclosed.	Certificate No.44 Page No.
	Certificate by Other Department:-	
45	In case of proposal related to stone quarries, the recommendation of the Director, Geological and Mines is required.	Certificate No.45 Page No.
46	If any Protected/Archaeological/Heritage site and other Important Monument is located in the area. The Certificate by Archaeological Department to be enclosed	Certificate No.46 Page No.
47	Certificate about the distance of Project from Protected area by the Dy.CF Wildlife Department. Whether the Project area within 10.00 Km. should be clearly shown and marked.	Certificate No.47 Page No.
48	No Objection Certificate of M.D., F.D.C.M. for involvement of their area.	Certificate No.48 Page No.
49	Relevant Notification/7/12 Extract/ restoration order/Rights of record etc. of the proposed forest land to be enclosed.	Certificate No.49 Page No.
	Certificate by Collector:-	
50	Certificate from the Collector that no alternative suitable non-forest land is available for the project. (In A Form itself)	Certificate No.50 Page No.
51	Certificate of Collector under the FRA-2006 with resolution of Gram Sabha/Gram Panchayat as per GOI letter dated 3/8/2009 to be enclosed.	Certificate No.51 Page No.
52	Certificate of Compensatory Afforestation land made available by Collector.	Certificate No.52 Page No.
53	Certificate of non availability of non-forest area for Compensatory Afforestation by the Collector/Commissioner.	Certificate No.53 Page No.
54	The agency has not given alternative land to the forest Department. If non forest land for C.A. scheme is not available in the entire state the certificate from the Chief Secretary of the State to be enclosed. Vide GOI letter dt 13/2/12	Certificate No.54 Page No.
55	As the project, area is within the 10.00 km from the boundary of PA area therefore, the information regarding 16 points check list provided by Principle Chief Conservator of Forest (W.L.) Nagpur which is enclosed herewith to be furnished	Certificate No.55 Page No.

56.	All the certificate and documents must have name of the signatory, designation, station, & date under the signature as per the GOM letter vide, dtd.01 December 2010.	Certificate No.56 Page No.
57.	Resolution of the Gram Sabha may not be required in cases of projects like transmission line, roads, canals, laying of pipeline/optical fibers where linear diversion of forest land in several villages are involved, unless recognized rights of PTG/ PAC are being affected as per Government of India F.No.11-9/98-FC(pt.) dated 05/02/2013	Certificate No.57 Page No.

Date: 02/04/2019

Place: Akola.


(R. B. Zalte)

Executive Engineer,
Public Works Department "NH Division",
Akola (Maharashtra).

CERTIFICATE NO. 26
CHRONOLOGY OF EVENTS

Date	From	To	No & date

Date: 02/04/2019

Place: Akola.


(R. B. Zalte)

Executive Engineer,
Public Works Department "NH Division",
Akola (Maharashtra).

Information in From-A Part- I

Filled up by
The Project Authority

Executive Engineer,
National Highway Division(P.W.),
Akola.

APPENDIX
(Sec Rule 6)
FORM – ‘A’

Form for seeking prior approval under section 2 of the proposals by the State
Governments and other Authorities

PART – 1

(To be filled up by user agency)

1. Project Details

- (i) Short narrative of the proposal and project /scheme for which the forest land is acquired
- Rehabilitation and Up-gradation of Malkapur - Buldana - Chikhli - Deulgaonraja - Jalna NH-753-A Road, Section-I, Chikhali to Takarkhed Bhagile Km 68.900 to Km 108.500 And Section-II, Takarkhed Bhagile to Jalna, km 108+500 to km 153+160 to Four lane with paved shoulder in the State of Maharashtra.
- Good transportation systems are lifeline to the area they serve. Roads bring about all-round development in the region. A good road network helps in the success of all development activities. It is in the sphere of movement of people and goods, agriculture, commerce, education, health, and social welfare, or even maintenance of law and order and security.
- The Malkapur-Buldana-Chikhali-Deulgaonraja-Jalna (Aurangabad) Road is located in the district of Buldana and Jalna, which in turn is located in the State of Maharashtra. Maharashtra occupies the western and central part of the country and has a long coastline stretching nearly 720 km along the Arabian Sea. The Sahyadri mountain ranges provide a physical backbone to the State on the west, while the Satpuda hills along the north and Bhamragad-Chiroli Gaikhuri ranges on the east serve as its natural borders. The State is surrounded by Gujarat to the north west,

	Madhya Pradesh to the north, Chhattisgarh to the east, Andhra Pradesh to the south east, Karnataka to the south and Goa to the south west.
	This link is beneficial for exchange of traffic from one National highway to another National highway.
(ii) Map showing the required forest land, boundary of adjoining forest on a 1:50,000 scale map	Map attached on Page No.
(iii) Cost of the project	Total Cost of the Project Rs. 811.00 Crores
(iv) Justification for locating the project in forest area	Government of India has decided to develop various National Highways/State Highways & Corridors, where the intensity of traffic has increased significantly and there is requirement of augmentation of capacity for safe and efficient movement of traffic. Rehabilitation and Up-gradation of Malkapur - Buldana - Chikhli -Deulgaonraja - Jalna NH-753-A Road, Section-I, Chikhali to Takarkhed Bhagile Km 68.900 to Km 108.500 And Section-II, Takarkhed Bhagile to Jalna, km 108+500 to km 153+160 to Four lane with paved shoulder is already four lane existing road. So we have decided to take necessary permission Under the provision of forest (conservation) Act 1980, Hence this proposal is submitted for necessary clearance.
(v) Cost-benefit analysis	Not Applicable
(vi) Employment likely to be generated	During Construction approximately 200 construction personals will work at site
2 Purpose-wise break-up of the total land required	Total required forest land = 15.38 ha
3 Details of displacement of people due to the project, if any	There is no displacement of the people due to this project in forest area.
(i) Number of Families	Not Applicable
(ii) Number of Scheduled caste Tribe families	Not Applicable

- | | | |
|-------|--|---|
| (iii) | Rehabilitation Plan (To be enclosed) | Not Applicable |
| 4 | Whether clearance from Environment (Protection) Act, 1986 required? (yes/No) | Not Applicable |
| 5 | Undertaking to bear the cost of raising and maintenance of compensatory forestation and/or penal compensatory forestation as well as cost for protection and regeneration of Safely Zone etc as per the scheme prepared by the State Government (undertaking to be enclosed) | Undertaking to bear the cost of compensatory afforestation is enclosed on page no. |
| 6 | Details of Certificates / documents enclosed as required under the instructions | (1)Village map
(2) Index map (Topo Map)
(3) Location Geo - Digital map
(4) 7/12 extract
(5) Brief note of the Project
(6) Necessary Certificates and undertaking |

Date: - 02/04/2019

Place: - Akola.


(R. B. Zalte)

Executive Engineer,
Public Works Department "NH Division",
Akola (Maharashtra).

Information in From-A Part- II

Filled up by
The Project Authority

THE DEPUTY CONSERVATOR OF FORESTS,
Buldana Forest Division,
Buldana.

PART – II

(To be filled by the concerned Deputy Conservator of Forest)

7. Location of the Project/ Scheme Rehabilitation and Up-gradation of Malkapur - Buldana - Chikhli -Deulgaonraja - Jalna NH-753-A Road, Section-I, Chikhali to Takarkhed Bhagile Km 68.900 to Km 108.500 And Section-II, Takarkhed Bhagile to Jalna, km 108+500 to km 153+160 to Four lane with paved shoulder in the State of Maharashtra.
- (i) State / Union Territory Maharashtra.
- (ii) District Buldana.
- (iii) Forest Division Buldana Forest Division, Buldana.
- (iv) Area of forest land **15.38 Ha.**
proposed for Road (in ha)

Sr. No.	Name of Village	Taluka	Required Forest Land			
			S./Gut No.	Length & Width	Area in	
					Sq.M.	HA.
1	2	3	4	5	6	7
1	Ancharwadi	Chikhali	245	Irregular Shape	38229.90	3.82
			332		1580.19	0.16
2	Andhera	Deulgaon Raja	353		1744.18	0.17
			279		1090.23	0.11
			278		4223.09	0.42
			1223		8737.15	0.87
			1222		10164.30	1.02
					925.45	0.09
3	Dhotra(Nandai)	Deulgaon Raja	9		7067.10	0.71
4	Deulgaon Mahi	Deulgaon Raja	75		9302.40	0.93
5	Mehunaraja	Deulgaon Raja	100		1768.98	0.18
			101		20772.23	2.08
			102		536.88	0.05
			103		1326.57	0.13
6	Aaland	Deulgaon Raja	8		2726.94	0.27
			79		9672.03	0.97
7	Jawalkhed	Deulgaon Raja	31+32+33		11170.7	1.12
			28+29+30		22714.79	2.27
			127+128+129			
Total					153753	15.38

v) Legal Status of Forest

Forest.

(vi) Density of Vegetation

Area's density is 0.01

- | | | |
|--------|---|---|
| (vii) | Species-wise (scientific names) and diameter class-wise enumeration of trees (to be enclosed, in case of irrigation / hydel projects enumeration at FRI, FRI-2 meter & FRI-1 meter also to be enclosed | In above mentioned forest location, Total trees of various diameters are affected. Details of trees (Species wise & diameter wise) are enclosed from page no. |
| (viii) | Brief note on vulnerability / of the Forest area to erosion | No Erosion. |
| (ix) | Approximate distance of proposed site for diversion from boundary of forest | Proposed Road widening is adjacent to Forest Boundary. |
| (x) | Whether forms part of national Park, wildlife Sanctuary biosphere reserve, tiger reserve, tiger reserve, elephant, corridor etc (If so the details of the area and comments of the Chief Wildlife Warden to be annexed) | No. |
| (xi) | Whether any rare / endangered / unique species of flora and fauna founding the area of so details thereof | No rare / endangered / unique species of flora & fauna found in the area. |
| (xii) | Whether any protected archaeological / heritage site / defiance establishment or any other important monument is located in the area If so, the details thereof with NOC from competent authority, if required | There is no protected archaeological / heritage site/defiance establishment or any other important monument located in the area, which is to be diverted. |
| 8. | Whether the requirement of forest land as proposed by the user agency in col2 of Part-I is unavoidable and basic minimum for the project If no, recommended area item-wise with details of alternatives examined | Yes, required land is unavoidable and barest minimum. |
| 9. | Whether any work in violation of | No. |

Act has been carried out (Yes/No) If Yes, details of the same including period of work done, action taken on carrying officials Whether work in violation is still in progress

- | | | |
|-----|---|---|
| 10. | Details of compensatory afforestation scheme: | A compensatory afforestation scheme is enclosed on Page No. |
| | (i) Details of non-forest area / degraded forest area identified for compensatory afforestation, its distance from adjoining forest, number of patches, size of each patch | Attached on Page No. |
| | (ii) Map Showing non-forest/ degraded forest area identified for compensatory afforestation and adjoining forest boundaries | Attached on Page No. |
| | (iii) Detailed compensatory afforestation scheme including species to be planned, implementing agency Tune schedule, cost structure etc | Attached on Page No. |
| | (iv) Total Financial outlay for compensatory afforestation scheme | As detailed on Page No. |
| | (v) Certificates from competent authority regarding suitability of area identified for compensatory afforestation and from management of point of view (To be signed by the concerned Deputy Conservator of Forest) | Page No. |
| 11. | Site inspection report of the DCF (to be enclosed) especially high ting facts asked in col 7 (xi, xii) 8 & 9 above | Attached on Page No. |
| 12. | Division / District Profile | District – Buldana.
Division – Buldana Forest Division. |

i) Geographical area of the district	Geographical area of the Buldana District is	ha.
ii) Forest area of the Division Buldana.		ha.
iii) Total forest area devoted since 1980 with number of cases	Nos.	Area diverted Ha.
iv) Total Compensatory afforestation stipulated in the district division since 1980 on-	a.	Ha.
a) forest land including penal Compensatory afforestation	b.	Ha.
b) Non Forest Land		
v) Progress of Compensatory afforestation as on-	a.	Ha.
(a) Forest Land	b.	Ha.
(b) Non- Forest Land		

13

Specific recommendations of the deputy conservator of forest for acceptance or otherwise of the proposal with reasons.

Good transportation systems are lifeline to the area they serve. Roads bring about all-round development in the region. A good road network helps in the success of all development activities. It is in the sphere of movement of people and goods, agriculture, commerce, education, health, and social welfare, or even maintenance of law and order and security.

The project under reference undertaken by National Highway Division(P.W.) is part of public infrastructure facility and essential for convenient, fast & safe travel. Hence, the proposal is being recommended.

Date: - / /2019

Place: - Buldana.

(S. N. Mali)
Deputy Conservator of Forests,
Buldana Forest Division,
Buldana.

PART – III

(To be filled up by the concerned Chief Conservator of Forests)

- 1 Whether site, where the forestland involved is located has been inspected by concerned Chief Conservator of Forests (Yes / No) If yes, the date of inspection and observations made in form of inspection note to be enclosed
- 2 Whether the Chief Conservator of Forests agree with the information given in Part-II and the recommendations of the Deputy Conservator of Forests
- 3 Specific recommendations of the concerned Chief Conservator of Forests for acceptance or otherwise of the proposal with detailed reasons

Date: - / /2019

Place:- Amravati

**Chief Conservator of Forests, (T.)
Amravati,**

PART-IV

(To be filled up by the Nodal Officer or Principal Chief Conservator of Forests or
Head of the Forest Department)

1 Detailed opinion and specific recommendations of the State Forest Department
for acceptance or otherwise of the proposal with detailed reasons

Date: - / /2019

Place:-

Nodal Officer
Principal Chief Conservator of Forests

PART – V

(To be filled in by the Secretary in charge of the Forest Department or any other authorized officer of the State Government not below the rank of Under Secretary)

1 Recommendations of the State Government

Date: - / /2019

Place:-

Nodal Officer
Principal Chief Conservator of Forests