

APPENDIX

(SEE RULE 6)

FORM - A

Form for seeking approval under section 2 of proposals by state
Government and other authorities

PART - 1

(to be filled by user agency)
(for AMBALA)

1 Project Details :

- | | |
|--|---|
| 1) Short narrative of the proposal and project/ scheme
For which the forest land is required. | LILO of 220KV Cheeka-Durala line at
220KV Sonta S/Stn. |
| 2) Maps showing the required forest land, boundry of
adjoining forest on a survey sheet 1:50.00 scale map. | Map & Survey sheet attached. |
| 3) Cost of Project. | |
| 4) Justification for locating the Project in the forest area. | As there is no other alternate route
For construction of T/Line. |
| 5) Cost benefits analysis(to be enclose). | Attached. |
| 6) Employment likely to be generated. | ...Mandays. |
| 2 Purpose wise break-up of total land required. | 840sq. mtr. / 0.084 hac. |
| 3 Detailed of displacement of the people due to the project,
If any : | |
| 1) Number of families | Nil. |
| 2) Number of schedule Castes Scheduled tribe families. | Nil |
| 3) Rehabilittation plan | No |
| 4 Weather clearance under Environment Protection Act 1986
Required? (Yes/No) | No |
| 5 Undertaking to bear the cost of raising and maintenance of
Compensatory afforestation and/or penal compensatory
Afforestation as well as cost for protection and regeneration
Of Safety Zone , etc. as per the scheme prepared by the State
Government(Undertaking to be enclosed). | Undertaking attached |
| 6 Details of certificates/Documents enclosed as required under
Instructions: | |
| 1) Undertaking for comp. Afforestation | Attached |
| 2) NOC from PWD (B & R) Haryana | Attached |
| 3) Site Map | Attached |
| 4) Survey Sheet | Attached |

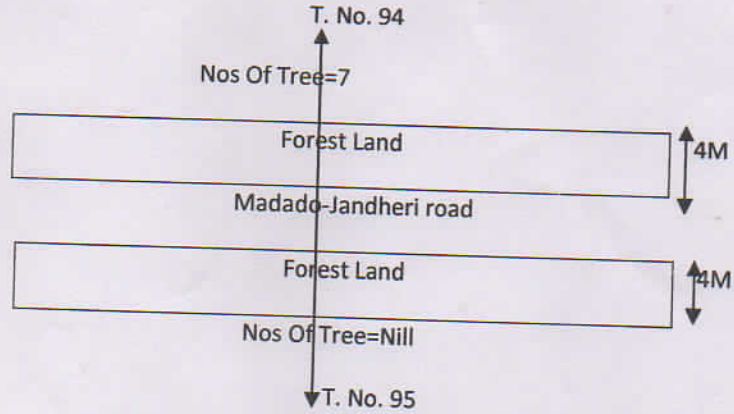
Executive Engineer
Trans. System Division
HVPN Ambala City

FOREST PROPOSEL

Lolo of 220 KV D/C Cheeka – Durala T/Line at Sonta (Loop Out)

In Ambala District

Crossing Between:-Tower No. 94 To Tower No. 95






side	Length In Mtr.	Width In Mtr.	Area Sq. Mtr.	Area Sq. Hac.
Left	4	35	140	0.014
Right	4	35	140	0.014
		Total	280	0.028

CORDINATE:-

1. N 30.088461
2. E 76.621667

Place:-

Date -

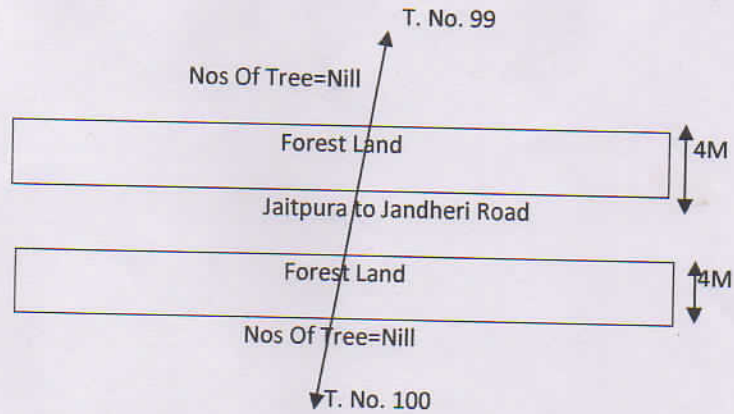

Executive Engineer
Trans. System Division
HVPN Ambala City
 

FOREST PROPOSEL

Lolo of 220 KV D/C Cheeka – Durala T/Line at Sonta (Loop Out)

In Ambala District

Crossing Between:-Tower No. 99 To Tower No. 100




side	Length In Mtr.	Width In Mtr.	Area Sq. Mtr.	Area Sq. Hac.
Left	4	35	140	0.014
Right	4	35	140	0.014
		Total	280	0.028



CORDINATE:-

1. N 30.101252
2. E 76.629274

Place:-

Date -


Executive Engineer
Cons. System Division
HVPN Ambala City

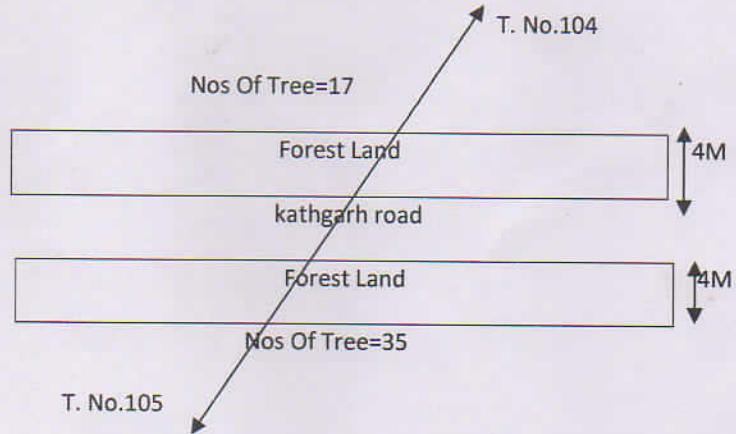
 

FOREST PROPOSEL

Lolo of 220 KV D/C Cheeka – Durala T/Line at Sonta (Loop Out)

In Ambala District

Crossing Between:-Tower No. 104 To Tower No. 105



side	Length In Mtr.	Width In Mtr.	Area Sq. Mtr.	Area Sq. Hac.
Left	4	35	140	0.014
Right	4	35	140	0.014
		Total	280	0.028

CORDINATE:-

1. N 30.113327
2. E 76.634966

Place:-

Date -

Executive Engineer
Trans. System Division
HVPN Ambala City

Details of forest area to be used for construction of LILO of 220 KV D/C C Cheeka – Durala
T/Line at Sonta S/Stn (Loop Out) In Ambala District

Sr. No.	Name of forest area		Width Line Mtr.	Width of forest (in mtr)	Total Area In Used (In sq. Mtr.)	Total Area In Used (In sq. Hac.)	Total Non - Forest Area (In Hac.)
1.	Jaitpura – Jandheri Road	L	35	4	140	0.014	4.23335
		R	35	4	140	0.014	
2.	Katgarh Road	L	35	4	140	0.014	4.23335
		R	35	4	140	0.014	
3.	Madado- Jandheri Road	L	35	4	140	0.014	4.23335
		R	35	4	140	0.014	
TOTAL				24	840	0.084	12.70005

Executive Engineer
Trans. System Division
HVPN Ambala Circle




CHECK LIST SERIAL NUMBER-11

CERTIFICATE FOR MINIMUM USE OF FOREST LAND

This is to certify that the forest are involved in the proposal is unavailable and barest minimum


Forest area i.e **0.084 ha**. Area is proposed for diversion in Ambala district.

Place-

Signature of User Agency

Date-

Seal-


Executive Engineer
Trans. System Division
HVPN Ambala City





CHECK LIST SERIAL NUMBER-23

UNDERTAKING FOR PAYMENT OF NET PRESENT VALUE OF FOREST AREA

It is certify that I/We , , **Executive Engineer , Tranmission System Division , H.V.P.N.L. , Ambala**

have applied for diversion of **0.084 ha** forest area in Ambala district for the purpose of

Commissioning of LILO of 220 KV D/C Cheeka – Durala Line at 220KV S/Stn Sonta T/Line.


We hereby , undertake to pay the net present value (NPV) of the above forest land.

Place-

Signature of User Agency

Date-

Seal-


Executive Engineer
Trans. System Division
HVPN Ambala Cir






CHECK LIST SERIAL NUMBER - 07

STATEMENT SHOWING DETAILS OF FOREST AREA PROPOSED FOR
DIVERSION

Sr. No.	District	Division	Range/ Tehsil/ Village	Khasra/ Survey or Compartment number or Km. Stone	Non-Forest Area Proposed in the Diversion (Ha.)	Present Land Use	Remarks
1	Ambala	Ambala		Private Agricultural Land	12.70005	Private Agricultural Land	

Place -

Date -


Executive Engineer
Trans. System Division
HVPN Ambala

CHECK LIST SERIAL NUMBER - 08

STATEMET SHOWING DETAILS OF FOREST AREA INVOLVED IN PERSONAL(AMBALA)

Sr. No.	Division	Range/ Tahsil/ Village	Khasra Survey Or compartment number or Km. Stone	Forest Area Proposed in the Diversion (Sq. Mtr.)	Legal Status Of Forest Area	Remarks
1	Ambala	Ambala	Madado to Jandheri Road	280		
2	Ambala	Ambala	Jaitpura to Jandheri Road	280		
3	Ambala	Ambala	Katgarh Road	280		

Executive Engineer
Trans. System Division
HVPN Ambala

(Signature) *(Signature)*