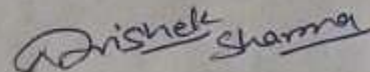


**UPGRADATION OF CHENANI- SUDHMAHADEV ROAD (RE-ALIGNMENT AND DUMPING POINT**  
**(2 NO.) PASSING THROUGH THE FOREST LAND Co. 97a/D, 97b/D and 101b/D.**


**LAND SUITABILITY CERTIFICATE**


This is to certify that 14.70 Hact. of forest land in Protected (Demarcated) Forest, Compartment – 87c/D, Forest Beat – Nagulta Tandhar, Block – Gharrian, Range – Dudu Forest Range of Udampur Forest Division, Tehsil Chenani, District Udampur identified for Compensatory Afforestation is suitable for plantation from management point of view and is free from all sorts of encumbrances and encroachment.



Block Forest Officer  
Gharrian Block

Attested

  
Range Forest Officer  
Dudu-HQ Chenani

  
Divisional Forest Officer  
Udampur Forest Division  
Udampur