

115 copy of Form-I

FORM-I

Annexure-I

(For projects office than linear projects)

Government ofHP.....

Office of the Sub-Divisional Collector Paonta Sahib

No.....

Dated: 12/04/2018


TO WHOMSOEVER IT MAY CONCERN

In compliance of the Ministry of Environment and Forests(MoEF) Government of India's letter No. 11-9/98-FC(pt) Dated 3rd August 2009 wherein the MOEF issued guidelines on submission of evidences for having initiated and completed the process of settlement of Rights under the Scheduled Tribes and other Traditional Forest Dwellers (Recognition of Forest Rights) Act, 2006(FRA, for short) on the forest land proposed to be diverted for no forest purpose, it is certified that 73-17 bighas of forest land proposed to be diverted in favour of Sh. Tapender Singh Saini S/o Sh. Hardyal Singh R/o Vill. Shubhkhera Tehsil Paonta Sahib (Name of user agency) for mining work (purpose for diversion of forest land) in Sirmour District falls within jurisdiction of Village Satiwala (Yamuna River) Tehsil Paonta Sahib.

It is further certified that:-

- The complete process for identification and settlement of rights under the FRA has been carried out for the entire 73-17 bighas of forest land proposed for diversion. A copy of records of all consultation and meetings of the Forest Rights Committee(s), Gram Sabhas and Sub-Division Level Committee(s) annexure I to III.
- The diversion of forest land for facilities managed by the Government as required under section 3 (2) of the FRA have been completed and the Gram Sabhas(s) have given their consent to it.
- The proposal does not involve recognized rights of Primitive Tribal Groups and Pre-agricultural communities.

Endst. As above



Signature

Collector,

Paonta Sahib

(Full name and official seal of the Sub-Divisional Collector)

MS copy of Format of certificate - 1702 ①

Format of certificate of Non-Availability of land for compensatory afforestation in the Sub-Division Paonta Sahib, District Sirmour H.P.

No.....

Dated.

Certificate of Non-Availability of land for compensatory Afforestation.


I L.R.Verma Sub Divisional Collector Paonta Sahib District Sirmour, H.P. do hereby certify that:-

(i) I have obtained from field agency Paonta Sahib, a joint certificate to the effect that non-forest land revenue lands, zudpi jungle, chhote jhar ka jungle, bade jhar ka jungle, jungle jhari land, civil soyam lands and all other such categories of forest lands (except the forest land under management and administrative control of the forest Department) on which the provisions of Forest (Conservation) Act, 1980 are applicable, which as per the extant guidelines of the Central Government may be utilized for creation of compensatory afforestation in lieu of forest land diverted for non-forest purpose are not available in the area under their respective jurisdiction, and

(ii) I have also examined all other relevant records.

On the basis of afore-mentioned joint certificates and examination of all other relevant records, I do hereby certify that non-forest land, revenue lands, zudpi jungle, chhote jhar ka jungle, bade jhar ka jungle, jungle jhari land, civil soyam lands and all other such categories of forest lands (except the forest land under management and administrative control of the forest Department) on which the provisions of Forest (Conservation) Act, 1980 are applicable, which as per the extant guidelines of the Central Government may be utilized for creation of compensatory afforestation in lieu of forest land diverted for non-forest purpose are not available in the entire Sub Division Paonta Sahib, District Sirmour, H.P.

Issued under my hand and seal on this day 2 April 2018.



Range Officer
Forest Range Paonta Sahib

Collector,
Paonta Sahib

क्रमांक 460 काठवाड़ा / तहसील / 2018 दिनांक 11-04-2018


आज दिनांक 28-02-2018 को चैंबरमें श्री लापकराज वर्मा उपमंडलाधिकारी (जा०) पॉवर साइके की अध्यक्षता में FRA कमेटी की मीटिंग सम्पन्न हुई। जिसमें निम्नलिखित सदस्यों ने भाग लिया।


1. श्री राजकुमार ठाकूर तहसीलदार पॉवर साइके।
2. श्री हर्षमोहन वन परिक्षेत्र अधिकारी पॉवर साइके।
3. श्री बलराज शर्मा वन परिक्षेत्र अधिकारी माजरा
4. श्री मोहन सिंह Deputy Ranger भणनी।
5. श्री ईश्वरलाल पुष्पाद सदस्य।
6. श्रीमती ममता डैवी सदस्य।

मीटिंग में निम्नलिखित मुद्दों पर चर्चा की गई :-

1. Reg. Sanction of mining lease over an area of 73-17-10 bighas of Forest Land in favour of Sh. Tapender Singh Saini & Sh. Hardyal Singh R/o village Shubhkhera Tehsil Banta District Shimoga, H.P.

बैठक में उपस्थित सभी सदस्यों ने प्रस्ताव और कोई एतराज नहीं किया केवल RO के पॉवर साइके ने शर्तों की सीमाओं और एतराज किया था लेकिन श्री तपेन्द्रसैनी का FRA का केवल R/o माजरा से सम्बन्धित था जिस बारे में अब कोई एतराज नहीं है। यह प्रस्ताव श्री FRA Act 2006 के तहत सही पाया गया। अध्यक्ष महोदय द्वारा सभी सदस्यों का धन्यवाद कर बैठक का समापन किया गया।




तहसीलदार
Tahsil Dar
Paonta Sahib

P/8 copy of Parshur G.P. Satiwala - 1

अनुसूचित जनजाति और अन्य परम्परागत वन निवासी (वन अधिकारों की मान्यता) अधिनियम 2006

वन अधिकार समिति.....सतीवाला.....

ग्राम सभा (राजस्व ग्राम का नाम) सतीवाला

ग्राम सभा में उपस्थित लोगों की संख्या (जो गांव की वयस्क जनसंख्या के

50 प्रतिशत से कम न हो) 257
441

प्रस्ताव संख्या1/18.....

दिनांक 05-01-18

वन अधिकार समिति ग्राम सभा (राजस्व ग्राम का नाम

) की बैठक आज दिनांक 05-01-18 को 11-00 बजे स्थान..... सतीवाला श्री

.....सतीवाला..... (नाम प्रधान वन अधिकार समिति) की अध्यक्षता में की गई

जिसमें सतीवाला..... (विभाग का नाम जिसके द्वारा निर्माण कार्य किया जाना है)

द्वारा प्रस्तुत आवेदन..... (निर्माण कार्य का नाम) हेतु.....7.3-17.....


हैक्टयर वन भूमि को गैर वानिकी उद्देश्य हेतु उपरोग में लाने के लिए परिवर्तित करने हेतु प्राप्त प्रस्तावना पर विचार विमर्श किया गया।

उक्त प्रस्तावना के साथ लगे सभी दस्तावेजों का अध्ययन किया गया तथा सभी उपस्थित लोगों को निर्माण कार्य के अर्न्तगत आने वाली भूमि की सीमाओं तथा भूगोलिकता से अवगत करवाया गया। प्रस्तावित निर्माण कार्य के कार्यबन्धन में अनुसूचित जनजाति और अन्य परम्परागत वन निवासी (वन अधिकारों की मान्यता) अधिनियम 2006 के अर्न्तगत सभी लोगों से दावे आमन्त्रित किए गए।

समिति ने पाया कि अनुसूचित जनजाति और अन्य परम्परागत वन निवासी (वन अधिकारों की मान्यता) अधिनियम 2006 के अर्न्तगत कोई दावा उनके समक्ष प्रस्तुत नहीं हुआ। इस प्रकार प्रस्तावित निर्माण कार्य से किसी भी अनुसूचित जनजाति और अन्य परम्परागत वन निवासी के हक प्रभावित नहीं होते तथा किसी की भी प्रस्तावित निर्माण पर कोई आपत्ति नहीं है।

समिति यह भी सुनिश्चित करती है कि प्रस्तावित निर्माण से जल स्रोतों व जलवायु परिवर्तन पर कोई दुष्प्रभाव नहीं पड़ता।

अतः ग्राम सभा प्रस्तावित निर्माण कार्य को अपनी सहमति प्रदान करती है।



प्रधान
एफ.आर.ए. कमेटी
ग्राम सतीवाला, पंचायत बहराल
पांवटा साहिब हि0प्र0

हस्ताक्षर

सचिव

05-02-18

**PROCEEDINGS OF THE MEETING OF DISTRICT LEVEL COMMITTEE
CONSTITUTED UNDER RULE-7 OF THE SCHEDULED TRIBES & OTHER
TRADITIONAL FOREST DWELLERS (RECOGNITION OF FOREST RIGHT RULES)
2006 HELD UNDER THE CHAIRMANSHIP OF SHRI LALIT JAIN, I.A.S., DEPUTY
COMMISSIONER SIRMAUR IN D.C. OFFICE, NAHAN ON 27-07-2018**

A meeting of the District Level Committee was convened under the Chairmanship of Shri Lalit Jain, I.A.S., Deputy Commissioner, Sirmaur in D.C. Office, Nahan on 27th July, 2018 to deliberate on the various issues involved in diversion of forest land for non-forestry activities. The following officers and non official members of the District Level Committee participated in the meeting:-


- | | | |
|----|--|------------------|
| 1. | Sh. Aditya Negi, IAS
Addl. Deputy Commissioner, Sirmaur | Member Secretary |
| 2. | Sh Dalip Singh Chauhan, Chairman, Zila Prishad,
Sirmaur at Nahan. | Member |
| 3. | Shri Vinay Kumar, Member, Zila Prishad,
VPO Barma Papri, Tehil, Nahan | Member |
| 4. | Sh. T. Vankatarn,
Divisional Forest Officer, Nahan. | Member |
| 5. | Sh. Sushil Kumar
Divisional Forest Officer, Renukaji | Member |
| 6. | Sh. S. S. Rana,
Divisional Forest Officer, Paonta | Member |
| 7. | Sh. Ashok Sharma, District Mining Officer,
Sirmaur at Nahan | Special Invitee |

After initial felicitations, the permission of the Chair was taken for the commencement of the meeting. At the outset, the ADC, being the Member Secretary of the Committee informed the Committee that below mentioned cases have been received from Sub-Division Level Committee, Paonta Sahib/Sangarh/Nahan:-



Contd....2/-


Sr. No.	Name of Roads	DFO concerned	Area of forest land to be diverted for non-forestry purpose.
1.	C/o link road from Bhajond to Gatlog RD 0/0 to 10.500 KM	Divisional Forest Officer, Ranukaji	Diversion of Forest land comprising in Khasra No. 776/1 measuring 1-37-83 hac. and Khasra No. 742/1 measuring 0-8 bigha total measuring 16-7 bighas (1.38 Hac.) mauza Gatlog, Tehsil Nohradhar under HPPWD, Division, Sangrah.
2.	C/o link road Kheri to Lana Chetta RD 8/0 to 27/750 KM.	Divisional Forest Officer, Renukaji	Diversion of Forest land comprising in Khasra No. 209/1 measuring 2-19 bighas and Khasra No. 210/1 measuring 1-10 bigha total measuring 04-09 bighas (0.37.51 Hac.) mauza Kuftu Tehsil Nohradhar under HPPWD, Division, Sangrah.
3.	C/o link road Dalyanoo Pulilani Nainidhar RD 12/0 to 30/0 KM	Divisional Forest Officer, Renukaji	Diversion of Forest land comprising in Khasra No. 443/1 measuring 0-10 bighas and Khasra No. 490/464/444/1 measuring 6-19 bighas total measuring 07-09 bighas mauza Gajwa Khasra No. 1212/1 measuring 11-17 bighas situated in mauz Gata Madwach Khasra No. 928/1 measuring 06-04 bighas, 929/1 measuring 0-2 bigha, 930/1 measuring 0-15 bigha, 927/1 measuring 0-3 bigha & 935/1 measuring 04-12 bighas situated in mauza Satahan total measuring 11-16 bighas situated in mauza Satahan Khasra No. 509/331/1 measuring



			<p>0-1 Khasra No. 510/331/1 measuring 0-19 Khasra No. 505/331/2 measuring 0-11 Khasra No. 590/506/331/1 measuring 0-13, Khasra No. 502/331/1 measuring 0-16 bigha, K.No. 627/584/566/387/1 measuring 0-12 bigha, K.No. 568/387/1 measuring 0-13 bigha, Kh. No. 572/387/1 measuring 0-17 bigha, Kh. No. 569/387/3 measuring 0-19 bigha, 493/329/1 measuring 0-11 bigha, Kh. No. 622/562/387/1 measuring 012 bigha kite 11 measuring 07-04 bighas situated in mauza Kajwa(Ttoal area of road 38-06 bighas 3.22.86 hac.) Tehsil Sangrah. under HPPWD, Division, Sangrah.</p>
4.	C/o link road Kuffer Dadar to Koli Bag RD1/930 to 3/530 KM	Divisional Forest Officer, Renukaji	<p>Diversion of Forest land comprising in Khasra No. 5486/1 measuring 1-17 bigha, 4571/1 measuring 4-14 bighas & Kh. No. 4657 measuring 03-05 bighas total measuring 9-16 bighas (0.82.61 Hac.) mauza Bhawai, Sub-Tehsil Haripurdharr under HPPWD, Division, Sangrah.</p>
5.	For extraction of mine minerals. Mining lease sanctioned in favour of Sh. Randeep Singh	Divisional Forest Officer, Paonta	<p>Diversion of forest land K.No. 936, 998 measuring 648-10 bighas situated in mauza Bhagani, Tehsil Paonta Sahib The said land is recorded in the ownership of State of H.P. and is in the possession of the forest Deptt. and classified as "Gair Mumkin Nadi"</p>
6.	For extraction of mine minerals. Mining lease sanctioned in favour of Sh.	Divisional Forest Officer, Paonta	<p>Diversion of forest land K.No. 61 measuring 73-17-00 bighas (6.22.55 Hac.) situated in Mohal</p>

अनुप्रमाणित
बरीकद

	Tapender Singh Saini		Satiwala, Tehsil Paonta Sahib The said land is recorded in the ownership of State of H.P. and is in the possession of the forest Deptt. and classified as "Gair Mumkin Nadi"
7.	For extraction of mine minerals. Mining lease sanctioned in favour of Sh. Yogeshwar	Divisional Forest Officer, Paonta	Diversion of forest land K.No. 390/285/153 measuring (24-08) bighas(02-05-70) situated in Mohal Rampurghat, Tehsil Paonta Sahib The said land is recorded in the ownership of State of H.P. and is in the possession of the forest Deptt. and classified as "Gair Mumkin Nadi"
8.	For extraction of mine minerals. Mining lease sanctioned in favour of Sh. Dharam Pal Thakur	Divisional Forest Officer, Paonta	Diversion of forest land K.No. 70 measuring 26-06-00 bighas(2.21.70 Hac.) situated in Mohal Majri Pahaduwalla, Tehsil Paonta Sahib The said land is recorded in the ownership of State of H.P. and is in the possession of the forest Deptt. and classified as "Gair Mumkin Nadi"
9.	For extraction of mine minerals. Mining lease sanctioned in favour MS Mohinder Singh & Com.	Divisional Forest Officer, Paonta	Diversion of forest land K.No. 74 measuring 17.31.10 Hac. situated in Mohal Devi Nagar, Tehsil Paonta Sahib The said land is recorded in the ownership of State of H.P. and is in the possession of the forest Deptt. and classified as "Gair Mumkin Nadi"
10	For extraction of mine minerals. Mining lease sanctioned in favour Kush Parmar R.o Gautam Niwas near Ram Kundi, Nahan.	Divisional Forest Officer, Paonta	Diversion of forest land K.No. 2171 measuring 5.59.45 Hac. situated in Mohal Paonta, Tehsil Paonta Sahib The said land is recorded in the ownership of State of H.P. and is in the




			possession of the forest Deptt. and classified as "Gair Mumkin Nadi"(Yamuna)
11.	For extraction of mine minerals. Mining lease sanctioned in favour Sunil Kumar s/o Sh, Naresh Kumar r/o Singhapura.	Divisional Forest Officer, Paonta	Diversion of forest land K.No. 1091 measuring 11.94.81 Hac. situated in Mohal Bata Mandi, Tehsil Paonta Sahib The said land is recorded in the ownership of State of H.P. and is in the possession of the forest Deptt. and classified as "Gair Mumkin Nadi"(Yamuna)
12.	C/o link road Shaheed Smarak Via Bhaderkali Mandir upto Forest Check Post Kolar.	Divisional Forest Officer, Paonta Sahib	Diversion of Forest land measuring 1.476 Hac. mauza Kolar Tehsil Paonta Sahib under HPPWD, Division, Paonta Division.
13.	C/o Helipad at Thian Bag(Haripurdhar)	Divisional Forest Officer, Renukaji	Diversion of Forest land measuring (11-16 bighas) 0-99-47 Hac. mauza Bhawai Sub-Tehsil Haripurdhar under HPPWD, Division, Sangrah.

The cases were examined by the Committee:-

The land mentioned at Serial No. 1 to 4 and 12 is required for the construction of Link Roads to facilitate the general public and provide transportation facilities to the people of said villages. The Sub Divisional Officer (Civil), Sangrah/Paonta Sahib, after due approval by the concerned village level Forest Rights Committee, Gram Panchayat and Sub Divisional Level Committee, constituted by the Govt. under Rule-3 & 5 of the Schedule Tribes & Other Traditional Forest Dwellers (Recognition of Forest Right) Rules 2007 vide Notification No. TBD(A)3-1/2013-Loose dated 05-03-2016 has already recommended the diversion of the said forest land for non-forestry purpose and necessary certificates on proforma prescribed under Forest Rights Act, 2006 in respect of the said lands have been supplied to this office. The required certificates of these cases are placed on record.

Similarly, the land mentioned at Serial No. 5 to 11 is required for the extraction of mine minerals for the forest land against sanctioned leases in favour of applicants S/Sh. Randeep Singh, Tapender Saini, Yogeshwar, Dharam Pal Thakur, and M/S Mohinder Singh & Co., S/Sh



6

Kush Parmar , Sunil Kumar. The land mentioned at Sr. No. 13 is required to C/o Helipad at Haripurdhar. The Sub Divisional Officer (Civil), Paonta/Sangarh, after due approval by the concerned village level Forest Rights Committee, Gram Panchayat and Sub Divisional Level Committee, constituted by the Govt. under Rule-3 & 5 of the Schedule Tribes & Other Traditional Forest Dwellers (Recognition of Forest Right) Rules 2007 vide Notification No. TBD(A)3-1/2013-Loose dated 05-03-2016 has already recommended the diversion of the said forest land for non-forestry purpose and necessary certificates on proforma prescribed under Forest Rights Act, 2006 in respect of the said lands have been supplied to this office. The required certificates of these cases are placed on record.

After long discussion it has been decided by the Committee that no claim over the proposed forest lands or any objection whatsoever to its diversion for the construction of link Road/Mining works in respect of cases at Sr. No.1 to 4 and 12 for the construction of link roads and cases at Sr. No. 5 to 11 for extraction of mine minerals and case at Sr. No. 13 to construction of Helipad at Haripurdhar are approved by the District Level Forest Right Committee as such it has been observed by the Committee that the above facts clearly prove beyond doubt that the diversion of said forest lands for the said purposes do not do or entail any harm to the rights of Scheduled Tribes / Other Traditional Forest Dwellers or Right Holders and that all the forest Rights under Forest Rights Act, 2006 have been settled in respect of areas proposed for the said purposes. It has been pointed out by the Divisional Forest Officer, Renukaji that the case mentioned at Sr, No, 3 does not comes to the provision of Forest Conservation Act, 1980 as such it is decided that the case may be sent back to the concerened PWD, authority. Therefore, the meeting ended with a vote of thanks to and from Chair.

Therefore, the meeting ended with a vote of thanks to and from Chair.


(Lalit Jain) IAS,
Deputy Commissioner,
Sirmaur at Nahan.

Endst:-No. Peshi-II-8(FRA)/2015- 130675

Dated: 01/08/2018

Copy forwarded to:-

1. Sh. Dalip Singh, Chairman, ZP, Sirmaur Village Rast P.O. Ronhat.
2. Sh. Vinay Kumar, Member, Zila Parishad, Sirmaur.
3. The Divisional Forest Officer, Nahan/ Paonta/Renukaji.
4. All the Executing Agnecies.



Deputy Commissioner,
Sirmaur at Nahan.

1/5 copy of certificate - 1

Certificate of Non-Availability of non forest land for compensatory Afforestation for extraction of mine minerals through 73-17 bighas of Forest land in favour of Sh. Tapender Singh Saini

I, Lalit Jain, IAS, District Collector, District Sirmaur, H.P. do hereby certify that:

- (i) I have obtained record from Sub Divisional Collector, Paonta Sahib and Forest Officer/Official concerned of the District Sirmaur, a joint certificate to the effect that non-forest land revenue lands, zudpi jungle, chhote jhar ka jungle, bade jhar ka jungle, jungle-jhari land, civil soyam lands and all other such categories of forest lands (except the forest land under management and administrative control of the Forest Department) on which the provisions of Forest (Conservation) Act, 1980 are applicable, which as per the extant guidelines of the Central Government may be utilized for creation of compensatory afforestation in lieu of forest land diverted for non-forest purpose are not available in the area under their respective jurisdiction, and
- (ii) I have also examined all other relevant records.

On the basis of afore-mentioned joint certificates and examination of all other relevant records, I do hereby certify that non-forest land, revenue lands, zudpi jungle, chhote jhar ka jungle, bade jhar ka jungle, jungle-jhari land, civil-soyam lands and all other such categories of forest lands (except the forest land under management and administrative control of the Forest Department) on which the provisions of Forest (Conservation) Act, 1980 are applicable, which as per the extant guidelines of the Central Government may be utilized for creation of compensatory afforestation in lieu of forest land diverted for non-forest purpose are not available in the entire concerned area of mauza/village Satiwala of Tehsil Paonta Sahib Distt. Sirmaur, H.P.

Issued under by hand and seal on this day of July, 2018.


Divisional Forest Officer,
Paonta Sahib.


District Collector,
District Sirmaur

