

Sheet No-2

निर्यात के लिए नहीं NOT FOR EXPORT

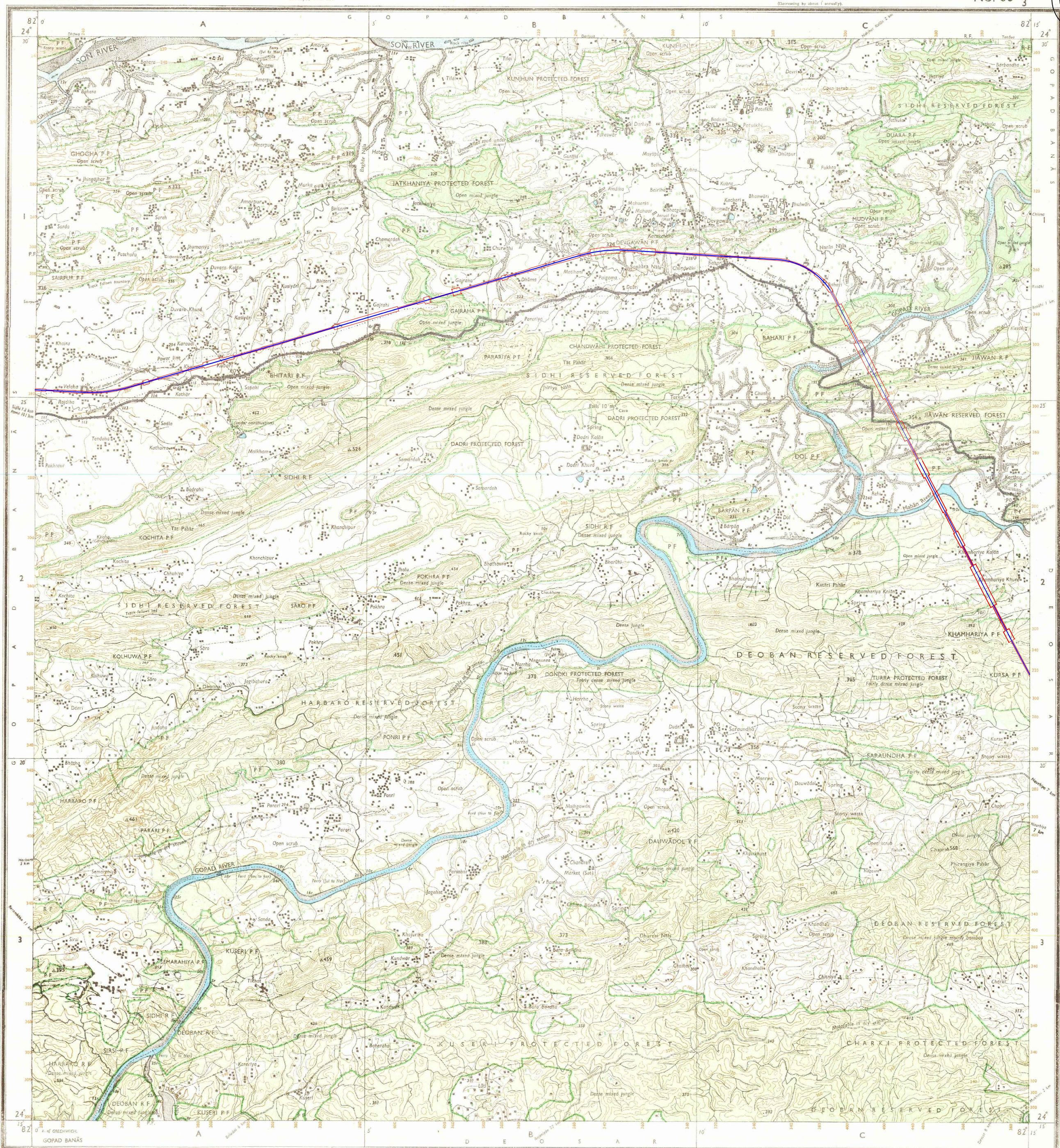
FIRST EDITION

INDIA  
REFER TO THIS MAP AS :- 1:50,000  
SHEET 63 L/3 FIRST EDITION

No. 63  $\frac{L}{3}$

MADHYA PRADESH















Magnetic Variation from True North about  $\frac{3}{4}^{\circ}$  West in 1970.  
(Decreasing by about 1' annually).



Reg. No. 56-16 HD'75 (C.C.61-1:33:333)-812'78-5705'84-4310'75

Published under the direction of Dr. Hari Narain, M.Sc., D.Phil., Ph.D., Surveyor General of India.  
1975

PRINTED AT THE GOVT. PRINTING OFFICE OF SURVEY OF INDIA.

Asak, installed: according to importance, distance above  10  
 - unsettled, dry: 干  干  干 bridge  
 Cut-trunk, back-and-forth, front: Foot-path with bridge   
 Ridge-top plain ridge, Chusang, foot of Ferry   
 River, mountain ridge, foot of Ferry   
 River banks, shelling, steep: 3 to 5 meters, over 6 meters   
 - dry with water channel, with island & rock Tidal river   
 Submerged rocks, Shoal, Swamp, Reeds   
 Wells (noted: full well, Spring Trench: perennial dry  1  
 Embankments: road, low hill, Broken Ground   
 Malaysia, (note: divide angle with sun under water   
 Mineral flow & swamp, Trench line, Gullied, with forest   
 Centaurs, out-suffrutes, Rocky slopes, Cliffs   
 Road, footpath (ridge, deep hills, and oversteeped) (cliffing) (cliff) 

Index to Sheets

500 m to 1 cm 1:50,000 2 cm to 1 km

HEIGHTS &amp; CONTOURS IN METRES

\*Water features are shown in blue where they generally contain water.  
\*Cultivated areas are coloured yellow.  
The exterior boundaries of areas of Reserved or Protected Forests are shown by green ribands.

Contours are approximate.

A relative height, *dr*, represents the approximate height, in metres, between the top and bottom of a steep slope.

Wooded areas are coloured green. Scattered trees and other vegetation are in green, but prominent surveyed trees are in black.

\* Not applicable

The kilometre stone numbers along roads are shown in slant type, e.g., '5' whereas milestone numbers are shown in upright type, e.g., '5'.

[illegible]

© GOVERNMENT OF INDIA COPYRIGHT, 1975.

REFER TO THIS MAP AS :-- 1:50,000  
SHEET 63 L/3 FIRST EDITION

INDIA