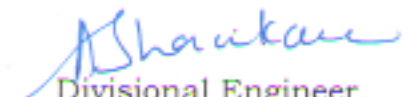



CERTIFICATE FOR BARE MINIMUM

I hereby certify that the forest land proposed for diversion of an extent of 0.164 Acres for the proposed project is the barest minimum area for the purpose for which it is proposed. I also certify that we will not shift to any area other than area as mentioned in the proposal. Further, I also certify that no suitable private/Government non forest land is available at the site


Divisional Engineer,
OFC Projects, Tirupati.

CERTIFICATE FOR CLEARANCE UNDER ENVIRONMENT PROTECTION
ACT 1986

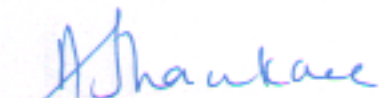
This is to certify that the Forest area proposed for diversion is meant for laying of OF Cable which does not affect the environment. Hence no requirement of environmental clearance.


Divisional Engineer,
OFC Projects, Tirupati.

CERTIFICATE FOR COMPENSATORY AFFORESTATION


I hereby certify that BSNL willing to bear the cost of rising and maintenance of Compensatory Afforestation in an of the degraded forest land if any as per the scheme prepared by the Forest Department.

As per the FC ACT 1980, under section 3.1 (viii) (b), No compensatory afforestation shall be insisted upon in respect of unit, (b) Proposals involving diversion of Forest Land up to 1hectare.


Divisional Engineer,
OFC Projects, Tirupati.


**CERTIFICATE FOR SHOWING THE DETAILS OF NON-FOREST LAND FOR
COMPENSATORY AFFORESTATION(CA)**

This is to certify that as per the FC Act, 1980, Guidelines Chapter 3.2 (Viii) (b) no compensatory afforestation shall be insisted on in respect of the proposals involving diversion of forest land upto one hectare. Hence Compensatory Afforestation does not arise as the proposed land for diversion is 0.164 Acres only.


Divisional Engineer,
OFC Projects, Tirupati.

CERTIFICATE FOR COST BENEFIT ANALYSIS

This is to certify that the forest area proposed for diversion is 0.164 Acres which is less than 20 Acres. Hence cost benefit analysis does not arise.


Divisional Engineer,
OFC Projects, Tirupati.

DETAILED NOTE ON THE PROJECT

It is submitted that, BSNL, projects work has been taken up for rural and urban connectivity's all along the 28 villages, Under the Digital India program for unification of all the networks i.e Broad Band, Cell network and core banking networks comes under Gudur - Podalakur OFC route taken up as a project costing Rs.200.00 Lacks.. Hence, the Forest land is proposed for laying of OF Cable to meet the above purpose. The requirement of forest land is 0.164 Acres is the minimum requirement.

The proposed project is most important to provide stable and secured communication and banking networks covered in Gudur to Podalakur.


Divisional Engineer,
OFC Projects, Tirupati.


STATEMENT SHOWING THE DEATIKLS OF FOREST AREA INVOLVED

Division : Nellore

Range : Nellore


Beat forest block : Gudur

Compartment No : 105


Divisional Engineer,
OFC Projects, Tirupati.

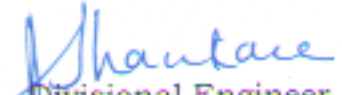
**CERTIFICATE FOR SHOWING THE DGPS SURVEY DETAILS OF NON-
FOREST LAND FOR COMPENSATORY AFFORESTATION(CA)**

This is to certify that as per the FC Act, 1980, Guidelines Chapter 3.2 (Viii) (b) no compensatory afforestation shall be insisted on in respect of the proposals involving diversion of forest land upto one hectare. Hence Compensatory Afforestation does not arise and DGPS Survey is not required as the proposed land for diversion is 0.164 Acres only.


Divisional Engineer,
OFC Projects, Tirupati.

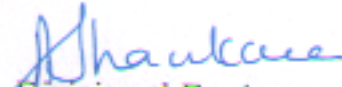
**CERTIFICATE FOR SHOWING THE MAKE AND MODEL OF THE
EQUIPMENT USED TO CONDUCT DGPS SURVEY DETAILS OF
NON-FOREST LAND FOR COMPENSATORY AFFORESTATION(CA)**

This is to certify that as per the FC Act, 1980, Guidelines Chapter 3.2 (Viii) (b) no compensatory afforestation shall be insisted on in respect of the proposals involving diversion of forest land upto one hectare. Hence Compensatory Afforestation does not arise and DGPS Survey is not required as the proposed land for diversion is 0.164 Acres only.


Divisional Engineer,
OFC Projects, Tirupati.

CERTIFICATE FOR PAYMENT OF EXTRACTION CHARGES

I hereby certify that BSNL willing to bear the cost of extraction charges of tree growth to be felled in the area proposed for diversion as and when demanded by State Forest Department.


Divisional Engineer,
OFC Projects, Tirupati.

FULL JUSTIFICATION FOR LOCATING THE PROJECT IN FOREST AREA
(UN-AVOIDANCE OF THE FOREST AREA FOR THE PURPOSE)

It is submitted that, BSNL, projects is taken up the OF Cable laying for rural and urban connectivity's all along the 28 villages, Under the Digital India program unification of all the networks i.e Broad Band, Cell network and core banking networks comes under Gudur - Podalakur OFC route taken up as a project. The other alternatives are not feasible except the Forest land. Hence, the Forest land is proposed for laying of OF Cable to meet the above purpose. The requirement of forest land is 0.164 Acres is the minimum requirement.

Further it is submitted that the alignment of proposed OF Cable laying is along existing R&B Road toe without causing any damage to Forest property and the patch is linear.


The details of Forest area diverted is as follows

Length : 1658.32mts

Breadth : 0.40mts


Total area : 0.164 Acres.

Providing Optical Fiber Cable is to provide Broad Band connection, internet, basic Telephone connection and the same may be considered for providing better communication to the public.


Divisional Engineer,
OFC Projects, Tirupati.


CERTIFICATE FOR SHOWING ADDITIONAL IMPACTED AREA DUE TO
PROPOSED PIPE LINE

This is to certify that no additional area is impacted temporarily/permanently by constructing on the OFC line.


Divisional Engineer,
OFC Projects, Tirupati.


**STATEMENT SHOWING THE ITEM WISE BREAKUP FOR REQUIREMENT
OF FOREST LAND**

SL No	Name of the Division	Name of the Range	Block	Beat	Name of the R.F	Length in Rm	Width required in metres	Area required in Ac	Purpose of requirement
1	Nellore	Nellore	105	Sydapuram	Sydapuram	1650	0.40	0.164	To Lay the Optical Fiber Cable pipeline


Divisional Engineer,
OFC Projects, Tirupati.


**JUSTIFICATION REPORT FOR PROPOSING THE OPTICAL FIBER CABLE
PROJECT IN FOREST LAND**

It is submitted that, BSNL, projects is taken up the OF Cable laying for rural and urban connectivity's all along the villages, Under the Digital India program unification of all the networks i.e Broad Band, Cell network and core banking networks comes under Gudur - Podalakur OFC route taken up as a project. The other alternatives are not feasible except the Forest land. Hence, the Forest land is proposed for laying of OF Cable to meet the above purpose. The requirement of forest land is 0.164 Acres is the minimum requirement. Hence, the proposals may kindly be approved.


Divisional Engineer,
OFC Projects, Tirupati.


CERTIFICATE FOR PAYMENT OF NET PRESENT VALUE

I under take to pay the cost of Net Present Value/Addl.Net Present Value of the Forest Land to be diverted for as per orders of the State Government/ Government of India and Hon'ble Supreme Courts in this regard, as and when the demand is raised by the forest Department.


Divisional Engineer,
OFC Projects, Tirupati.

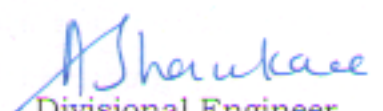
**CERTIFICATE FOR REHABILITATIONS OF PROJECT EFFECTED
PERSONS**

This is to certify that the no persons are required to be rehabilitated while constructing the OF Cable line.


Divisional Engineer,
OFC Projects, Tirupati.


CERTIFICATE FOR MINIMUM DISTANCE OF THE PROPOSED SITE
FROM WILD LIFE SANCTUARY

This is to certify that no wild life sanctuary or national park is found near by the OF Cable line. The wild life sanctuary is at Nelapattu in Doravarisatram mandal which is at a distance of 70Km from the work spot.


Divisional Engineer,
OFC Projects, Tirupati.

PROFILE OF THE USER AGENCY

BSNL Department is the Service provider in Rural and Urban in Government of India to provide Quality Telecommunication to rural & urban people through laying of Optical Fiber Cable line.


Divisional Engineer,
OFC Projects, Tirupati.