

**FORM - I**  
**(for Linear Projects)**  
**Government of Telangana**  
**Office of the District Collector, Kumram Bheem Asifabad.**

No. GL/558/2017

Dated 01-04-2017

**TO WHOMSOEVER IT MAY CONCERN**

In compliance of the Ministry of Environment and Forests (MoEF), Government of India's letters No.11-9/98-FC (pt.) Dated:03-08-2009, where in the MoEF issued guidelines on submission of evidences for having initiated and completed the process of settlement of rights under the Scheduled Tribes and Other Traditional Forest Dwellers (Recognition of Forest Rights) Act -2006 ("FRA", for short) on the forest land proposed to be diverted for non forest purpose read with MoEF's letter Dated 05-02-2013 where in MoEF issued certain relaxation in respect of linear projects, it is certified that **54.9989 Ha** of forest land proposed to be diverted in favour of the **Superintending Engineer, Dr.B.R.Ambedkar Pranahitha Project, Construction Circle, Bellampally** for the work of **Dr.B.R.Ambedkar Pranahitha Project - Package No.1** for formation of gravity canal purpose for diversion of forest land in Kumram Bheem Asifabad District falls within jurisdiction of following villages.

- (i) Tummidi Hetti village of Koutala Tehsil, regarding Kagaznagar Revenue Division.
- (ii) Ranvelly and Gangapur villages of Chinthala Manepally Tehsil, regarding Kagaznagar Revenue Division.

It is further certified that:

- a) The complete process for identification and settlement of rights under the FRA has been carried out for the entire **54.9989 Ha** of forest area proposed for diversion. A copy of records of all consultations and meeting of the Forest Right Committee(s), Grama Sabha(s), Sub Division Level Committee(s) and the District Level Committee are enclosed as Annexures.
- b) The diversion of forest land for facilities manages by the Government has required under section 3 (2) of the FRA have been completed and the Grama Sabha(s) have given their consent to it;
- c) The proposals do not involve recognized rights of Primitive Tribal Groups and Pre-Agricultural Communities.

Encl: As above



Signature



District Collector,  
Kumram Bheem Asifabad District.

Amr 52 2/4/17

**RESOLUTION OF THE DISTRICT LEVEL COMMITTEE OF RoFR ACT 2006 UNDER THE CHAIRMANSHIP OF COLLECTOR AND DISTRICT MAGISTRATE: KUMRAM BHEEM ASIFABAD, Dated 1-4-2017**

**Chairman:** Sri M.Champalal, IAS,  
Collector & District Magistrate, Kumram Bheem Asifabad.

**The following members are present:**

Sl. No.	Members	Signature
1	Forest Divisional Officer, Kagaznagar.	 Forest Divisional Officer Kagaznagar
2	Project Officer, ITDA, Utnoor.	 PROJECT OFFICER I.T.D.A. Utnoor

The Superintending Engineer, Irrigation & CAD Department, Dr.B.R.Ambedkar Pranahitha Project, Construction Circle, Bellampally (Name of the User Agency) has requested the Project Officer, ITDA, Utnoor to issue certificate in Form – II (for Projects other than linear projects) as per Ministry of Environment & Forests letter no.11-9/98-FC, Dated 03-08-2009 in respect of proposal submitted for diversion of **54.9989 Ha** of additional forest land lying in the beats shown in below table in Kagaznagar Division for Excavation of Main Canal under **Dr.B.R.Ambedkar Pranahitha Project – Package No.1** in Kumram Bheem Asifabad District, in favour of the Superintending Engineer, Irrigation & CAD Department, Dr.B.R.Ambedkar Pranahitha Project, Construction Circle, Bellampally.


Sl. No.	Division	Range	Beat	RF	Compartment No.	Area in Ha.
1	Kagaznagar	Sirpur	Gudlabori	Hetti	166	23.4744
		Karjelly	Babapur	Gudem	169	31.5245
	Total					54.9989




Accordingly the Gram Panchayats have conveyed the meeting of Grama Sabha(s) under the Chairmanship of the Sarpanches of respective Gram Panchayats and unanimously passed resolutions stating that there is no objection for diversion of proposed forest land in favour of the **Superintending Engineer, Irrigation & CAD Department, Dr.B.R.Ambedkar Pranahitha Project, Construction Circle, Bellampally**, as there is no encroachment by the tribal people in the proposed forest land to be diverted and further resolved that there are no pending RoFR claims to be settled under the Forest Rights Act.

The Revenue Divisional Officer, Kagaznagar and the Forest Divisional Officer, Kagaznagar have conducted a joint inspection on 27-03-2017 at the forest land proposed for diversion and certified that there are no lands pertaining to RoFR beneficiaries who have benefited under RoFR 2006 act are not coming under excavation of main canal of Dr. B.R.Ambedkar Pranahitha Project vide their report Rc.No.E/80/2017, Dated 28-03-2017.

Based on the resolutions passed by the Gram Panchayats in Grama Sabha(s), the members of Sub Divisional Level Committee have no objections regarding the diversion of forest land measuring an extent of **54.9989** Hectares of forest land laying in the Sirpur Range and Karjelly Range of Kagaznagar Division for Excavation of Gravity Main Canals for the work of **Dr.B.R.Ambedkar Pranahitha Project – Package No.1** in Asifabad District, in favour of the **Superintending Engineer, Irrigation & CAD Department, Dr.B.R.Ambedkar Pranahitha Project, Construction Circle, Bellampally** and subsequent issue of certificate in Form – II (for projects other than linear projects).









  
CHAIRMAN  
DISTRICT LEVEL COMMITTEE &  
DISTRICT COLLECTOR,  
KUMRAM BHEEM ASIFABAD.

*A. Arun*  
*80* *67* *SV*

**RESOLUTION OF THE SUB-DIVISIONAL LEVEL COMMITTEE OF RoFR ACT 2006  
UNDER THE CHAIRMANSHIP OF REVENUE DIVISIONAL OFFICER, KAGAZNAGAR,  
Dated 16.3.2017**

**Chairman:** Sri S.Ramesh Babu,  
Revenue Divisional Officer, Kagaznagar.

**The following members are present:**


Sl. No.	Members	Signature
1	Forest Range Officer, Karjelly	 Forest Range Officer KARJELLY
2	Forest Range Officer, Sirpur	 Forest Range Officer Sirpur
3	M.P.T.C, Tummidu Hetti village of Koutala Mandal.	 M.P.T.C
4	M.P.T.C, Ranvelly village of Chinthala Manepally Mandal.	 M.P.T.C - Ranvelly
5	M.P.T.C, Gangapur village of Chinthala Manepally Mandal.	 M.P.T.C - Gangapur
6	Assistant Tribal Welfare Officer, Kagaznagar	 Asst. Tribal Development Officer KAGHAZNAGAR

The Superintending Engineer, Irrigation & CAD Department, Dr.B.R.Ambedkar Pranahitha Project, Construction Circle, Bellampally (Name of the User Agency) has requested the Project Officer, ITDA, Utnoor to issue certificate in Form – II (for Projects other than linear projects) as per Ministry of Environment & Forests letter no.11-9/98-FC, Dated 03-08-2009 in respect of proposal submitted for diversion of 54.9989 Ha of forest land lying in the Kagaznagar Division for Excavation of Main Canal under **Dr.B.R.Ambedkar Pranahitha Project – Package No.1** in Asifabad District, in favour of the Superintending Engineer, Irrigation & CAD Department, Dr.B.R.Ambedkar Pranahitha Project, Construction Circle, Bellampally.



Accordingly the Gram Panchayats have conveyed the meeting of Grama Sabha(s) under the Chairmanship of the Sarpanches of respective Gram Panchayats and unanimously passed resolutions stating that there is no objection for diversion of proposed forest land in favour of the **Superintending Engineer, Irrigation & CAD Department, Dr.B.R.Ambedkar Pranahitha Project, Construction Circle, Bellampally**, as there is no encroachment by the tribal people in the proposed forest land to be diverted and further resolved that there are no pending RoFR claims to be settled under the Forest Rights Act.

Based on the resolutions passed by the Gram Panchayats in Grama Sabha(s), the members of Sub Divisional Level Committee have no objections regarding the diversion of forest land measuring an extent of **54.9989** Hectares of forest land laying in the Sirpur Range and Karjelly Range of Kagaznagar Division for Excavation of Gravity Main Canals for the work of **Dr.B.R.Ambedkar Pranahitha Project – Package No.1** in Asifabad District, in favour of the **Superintending Engineer, Irrigation & CAD Department, Dr.B.R.Ambedkar Pranahitha Project, Construction Circle, Bellampally** and subsequent issue of certificate in Form – II (for projects other than linear projects).

  
16/3/17  
**Revenue Divisional Officer**  
**SUB-DIVISIONAL LEVEL COMMITTEE &**  
**REVENUE DIVISIONAL OFFICER, KAGAZNAGAR.**

FORM – I  
(for Linear Projects)  
Government of Telangana  
Office of the Tehsildar, Chinthala Manepally.

No. 4/44/17

Dated 13/03/17


TO WHOMSOEVER IT MAY CONCERN

In compliance of the Ministry of Environment and Forests (MoEF), Government of India's letters No.11-9/98-FC (pt.) Dated:03-082009, where in the MoEF issued guidelines on submission of evidences for having initiated and completed the process of settlement of rights under the Scheduled Tribes and Other Traditional Forest Dwellers (Recognition of Forest Rights) Act -2006 ("FRA", for short) on the forest land proposed to be diverted for non forest purpose read with MoEF's letter Dated 05-02-2013 where in MoEF issued certain relaxation in respect of linear projects, it is certified that **31.5245 Ha** of forest land proposed to be diverted in favour of the **Superintending Engineer, Dr.B.R.Ambedkar Pranahitha Project, Construction Circle, Bellampally** for the work of **Dr.B.R.Ambedkar Pranahitha Project – Package No.1** for formation of gravity canal purpose for diversion of forest land in Asifabad District falls within jurisdiction of Ranvelly and Gangapur villages in Chinthala Manepally Tehsil.

It is further certified that:

- d) The complete process for identification and settlement of rights under the FRA has been carried out for the entire **31.5245 Ha** of forest area proposed for diversion. A copy of records of all consultations and meeting of the Forest Right Committee(s), Grama Sabha(s), Sub Division Level Committee(s) and the District Level Committee are enclosed as Annexures.
- e) The diversion of forest land for facilities manages by the Government has required under section 3 (2) of the FRA have been completed and the Grama Sabha(s) have given their consent to it;
- f) The proposals do not involve recognized rights of Primitive Tribal Groups and Pre-Agricultural Communities.

Encl: As above

  
Signature  
**TAHSILDAR**  
(Sri Chinthalamaneppally Mandal)  
Tehsildar,  
Chinthala Manepally,  
Asifabad District.



**FORM – II**  
**(for projects other than Linear Projects)**  
**Government of Telangana**  
**Office of the Tehsildar, Chinthala Manepally.**

No. A/44/1A

Dated 13/03/17


**TO WHOMSOEVER IT MAY CONCERN**

In compliance of the Ministry of Environment and Forests (MoEF), Government of India's letters No.11-9/98-FC (pt.) Dated:03-082009, where in the MoEF issued guidelines on submission of evidences for having initiated and completed the process of settlement of rights under the Scheduled Tribes and Other Traditional Forest Dwellers (Recognition of Forest Rights) Act -2006 ("FRA", for short) on the forest land proposed to be diverted for non forest purpose purposes, it is certified that **31.5245 Ha** of forest land proposed to be diverted in favour of the **Superintending Engineer, Dr. B.R.Ambedkar Pranahitha Project, Construction Circle, Bellampally** for the work of **Dr.B.R.Ambedkar Pranahitha Project – Package No.1** for formation of gravity canal purpose for diversion of forest land in Asifabad District falls within jurisdiction of Ranvelly and Gangapur villages in Chinthala Manepally Tehsil.

It is further certified that:

- g) The complete process for identification and settlement of rights under the FRA has been carried out for the entire **31.5245 Ha** of forest area proposed for diversion. A copy of records of all consultations and meeting of the Forest Right Committee(s), Grama Sabha(s), Sub Division Level Committee(s) and the District Level Committee are enclosed as Annexures.
- h) The proposals for such diversion (with full details of the project and its implications in vernacular / local language) have been placed before concerned Grama Sabha of Forest Dwellers, who are eligible under the FRA.
- i) The concerned Grama Sabha(s), has certified that all formalities / Processes under the FRA have been carried out, and that they have given their consent to the proposed diversion and compensation and ameliorative measures, if any, having understood the purpose and details of proposed diversion. A copy of certificate issued by the Grama Sabha(s) of 2 villages is enclosed as Annexures.
- j) The discussions and decisions on such proposals had taken place only when there was a quorum of minimum of 50% of the members of Grama Sabha present.
- k) The diversion of forest land for facilities manages by the Government has required under section 3 (2) of the FRA have been completed and the Grama Sabha (s) have given their consent to it.
- l) The rights of Primitive Tribal Groups and Pre-Agricultural Communities, where applicable have been specifically safeguarded as per section 3(1) (e) of the FRA.

**Encl:** As above

  
**Signature**  
**TAHSILDAR**  
(Sri Chinthalamaneppally Mandal  
**Tehsildar,**  
**Chinthala Manepally,**  
**Asifabad District.**



## గ్రామసభ తీర్మానము



తేది 10-03-2017 రోజున, సమయం ఉదయం

గంటలకు రణవెల్లి గ్రామ పంచాయితీ కార్యాలయం నందు గ్రామ సర్పంచి గారి అధ్యక్షతన, వార్డుమెంబర్స్, అటవీశాఖ, రెవెన్యూ శాఖ, నీటిపారుదల శాఖ అధికారులు మరియు శైత్రుల సమక్షంలో గ్రామసభ నిర్వహించడం జరిగినది.

ఇట్లు సభలో నీటిపారుదల శాఖ వారు చేపట్టిన డా॥

B.R. అంబేడ్కర్ ప్రాణహిత ప్రాజెక్ట్ - ప్యాకేజీ 1 కు సంబంధించి జరుగుచున్న గ్రావిటీ కెనాల్ నిర్మాణము కి.మీ॥ 8.100 నుండి 9.000 కి.మీ॥ వరకు , కి.మీ॥ 9.250 నుండి 9.500 కి.మీ॥ వరకు బాబాపూర్ చీట్, కర్ణెల్ల శేంజ్ పరిధిలో గల అటవీ భూమి (15.6748 + 3.4409) 19.1157 హెక్టార్లలో ఆదివాసీలకు చెందిన ఎలాంటి భూమి వోవడం లేదనియు, మరియు ఇట్టే కెనాల్ నిర్మాణంలో భాగంగా త్రవ్వకాలయే భూమి RoFR పట్టులు లేదనియు నిర్ధారించి, కేటవ నిర్మాణం చేపట్టుటకు అవసరమైన అటవీ భూమిని నీటిపారుదల శాఖకు అప్పగించుటకు ఎలాంటి అడ్డంకులే లేదనియు ఏకశ్రీవంగా ఆమోదించి తీర్మానించినది.

హాజరైన శైత్రులు :


- 1) టుస్సు రవి (గ్రామ సర్పంచ్) - T. [Signature]
- 2) బాసబోయస్ నానయ్య (MP TC) - [Signature]
- 3) డబ్బె చంద్రయ్య (7 వార్డు మెంబర్) - D చంద్రయ్య
- 4) జ్యోత్ సోబ్ (నాల్గవ వార్డు మెంబర్) - J. సోబ్

**SARPANCH**  
GP: RANVELLY  
Mdi: KOUTABA



- 5) ఇప్పటి నాయక్ (వార్డు మెంబర్) T
- 6) సీతాం లక్ష్మి (వార్డు మెంబర్) లక్ష్మి
- 7) ఆదీ వర్మ (వార్డు మెంబర్) A(వర్మ)
- 8) కత్తిరెడ్డి లోబాబాయి (వార్డు మెంబర్) (K. లోబాబాయి)
- 9) టుసెన్ సత్యయ్య (శ్రీమతి) T- సత్యయ్య
- 10) ఇప్ప బీమయ్య (శ్రీమతి)
- 11) చాంకురు గంగా రామ్ (శ్రీమతి) బీ. మ. చాంకురు
- 12) ఎలూర విలాస్ (శ్రీమతి) E. వి
- 13) ఇప్ప సునావర్ (శ్రీమతి) S. వి
- 14) విసుల నాగమ్మ (శ్రీమతి) (విసుల నాగమ్మ)
- 15) చుటూర్ సామెట్టి (శ్రీమతి) (వార్డు మెంబర్) K. సామెట్టి

K. S. Patel  
AE



T. R. J.  
**SARPANCH**  
GP: RANVELLY  
Mdi: KOUALA  
S. R. S. S. S.  
S. R. S. S. S.

R. G. Sudhakara 1/2 Beat Officer Babapur

Rudalak

Mandal Revenue Inspector  
Chinthamanepally

G. R. S. S. S.  
**GIRIDHAR**  
Chinthamanepally Mandal

A. M. S. S. S.  
**TAHSILDAR**  
Chinthamanepally Mandal




## గ్రామసభ తీర్మానము

తేది || -03-2017 శోబన, సమయం ఉదయం ||  
గంటలకు , గంగాపూర్ గ్రామ పంచాయితీ కార్యాలయంలో  
గ్రామసభించి అధ్యక్షతన, వార్డ్ మేంబర్స్, అటవీశాఖ,  
రెవెన్యూ శాఖ, నీటపారుదల శాఖ అధికారులు, మరియు రైతుల  
సమక్షంలో గ్రామసభ నిర్వహించడం జరిగినది.

ఇట్టి సభలో నీటపారుదల శాఖ వారు చేపట్టిన డా॥  
B.R. అంతర్ డ్రా అణహిత ప్రాజెక్ట్ - ప్లాకేజి 1 కి సంబంధించి  
జరుగుచున్న గ్రావిటోకనల్ నిర్మాణము కి.మీ॥ 10.350 నుండి  
10.600 కి.మీ॥ వరకు బాలాజి అంకోడ బీట్, కర్జెల్ల రేంజ్  
పరిధిలో గల అటవీ భూమి 12.4088 హెక్టార్లు లో ఆది-  
వాసీలకు చెందిన ఎలాంటి భూమి వోవడం లేదనియు, ఇట్టి  
కనాల్ నిర్మాణంలో భాగంగా తీసుకోబోయే భూమిలో ROFR  
పట్టికలు లేదనియు నిర్ధారించి, కనాల్ నిర్మాణం చేపట్టుటకు  
అవసరమైన అటవీ భూమిని నీటపారుదల శాఖకు అప్పగిం-  
చుటకు ఎలాంటి అభ్యంతరం లేదనియు విశ్రవంగా  
అమోదించి తీర్మానించినది.

హాజరైన రైతులు :

- 1) టి. నీలమణి పెద్దల.
- 2) శ్రీ. నికెడి. సుబ్బయ్య ని కేడె య గోగుల వారి
- 3) శ్రీ. సుర్గ శంకర్.
- 4) శ్రీ. రాజు రాజు





5) దుర్గం శంకర్ పంజాగిరి

6) బిబ్బి లక్ష్మి B. Laxmi

7) దుర్గం పేమాబాయి D. Temaberi

8) గోతాటి పొట్టి

9) తనకె శంకర్

10) B. నాగింబాయి

11) బూరి శ్రీను

12) బోరెం గున్నబాయి

13) పెద్దల శంకరమ్మ

14) అశ్విర గోపాల్

15) బంకరి హనుమత్తు

16) జాబోల్ నీలబాయి

17) పల్లియ అంబబాయి

18) అశ్విర అన్నబాయి

19) అశ్విర దేశి



శంకర్

B. Nagimay

B. Srinu



A. Gopal

Hannanuttu

నీలబాయి


అంబబాయి

దేశి

4/03/2019  
Panchayat Secretary  
GP Babasagur  
Mandal Koutala

18/03/2017  
Koutala

Budaka  
FBO Ambolu  
11/3/2017



వెంట్రో  
సర్పంచ్  
గ్రా|| పం|| గంగాపూర్  
మం|| కొటాల

11/03/2017

CHINTALAMANEPALLY  
CHINTHALAMANEPALLY Mandal

Village Revenue Officer  
Vill. Gangaapur  
Mandal : Chintalamanepally

GIRIDHAVAR  
Chintalamanepally Manc

**FORM – I**  
**(for Linear Projects)**  
**Government of Telangana**  
**Office of the Tehsildar, Koutala.**

No. A/49/2017

Dated 14-03-2017

**TO WHOMSOEVER IT MAY CONCERN**


In compliance of the Ministry of Environment and Forests (MoEF), Government of India's letters No.11-9/98-FC (pt.) Dated:03-082009, where in the MoEF issued guidelines on submission of evidences for having initiated and completed the process of settlement of rights under the Scheduled Tribes and Other Traditional Forest Dwellers (Recognition of Forest Rights) Act -2006 ("FRA", for short) on the forest land proposed to be diverted for non forest purpose read with MoEF's letter Dated 05-02-2013 where in MoEF issued certain relaxation in respect of linear projects, it is certified that **23.4744 Ha** of forest land proposed to be diverted in favour of the **Superintending Engineer, Dr.B.R.Ambedkar Pranahitha Project, Construction Circle, Bellampally** for the work of **Dr.B.R.Ambedkar Pranahitha Project – Package No.1** for formation of gravity canal purpose for diversion of forest land in Asifabad District falls within jurisdiction of Tummidu Hetti village in Koutala Tehsil.

It is further certified that:

- a) The complete process for identification and settlement of rights under the FRA has been carried out for the entire **23.4744 Ha** of forest area proposed for diversion. A copy of records of all consultations and meeting of the Forest Right Committee(s), Grama Sabha(s), Sub Division Level Committee(s) and the District Level Committee are enclosed as Annexures.
- b) The diversion of forest land for facilities manages by the Government has required under section 3 (2) of the FRA have been completed and the Grama Sabha(s) have given their consent to it;
- c) The proposals do not involve recognized rights of Primitive Tribal Groups and Pre-Agricultural Communities.

**Encl:** As above

**Signature**

(Sri  )  
Tehsildar,  
Koutala, Mandal  
Asifabad District.



**FORM – II**  
**(for projects other than Linear Projects)**  
**Government of Telangana**  
**Office of the Tehsildar, Koutala.**

No. 4/29/2017

Dated 14-03-2017

**TO WHOMSOEVER IT MAY CONCERN**

In compliance of the Ministry of Environment and Forests (MoEF), Government of India's letters No.11-9/98-FC (pt.) Dated:03-082009, where in the MoEF issued guidelines on submission of evidences for having initiated and completed the process of settlement of rights under the Scheduled Tribes and Other Traditional Forest Dwellers (Recognition of Forest Rights) Act -2006 ("FRA", for short) on the forest land proposed to be diverted for non forest purpose purposes, it is certified that **23.4744 Ha** of forest land proposed to be diverted in favour of the **Superintending Engineer, Dr. B.R.Ambedkar Pranahitha Project, Construction Circle, Bellampally** for the work of **Dr.B.R.Ambedkar Pranahitha Project – Package No.1** for formation of gravity canal purpose for diversion of forest land in Asifabad District falls within jurisdiction of Tummidu Hetti village in Koutala Tehsil.


It is further certified that:

- a) The complete process for identification and settlement of rights under the FRA has been carried out for the entire **23.4744 Ha** of forest area proposed for diversion. A copy of records of all consultations and meeting of the Forest Right Committee(s), Grama Sabha(s), Sub Division Level Committee(s) and the District Level Committee are enclosed as Annexures.
- b) The proposals for such diversion (with full details of the project and its implications in vernacular / local language) have been placed before concerned Grama Sabha of Forest Dwellers, who are eligible under the FRA.
- c) The concerned Grama Sabha(s), has certified that all formalities / Processes under the FRA have been carried out, and that they have given their consent to the proposed diversion and compensation and ameliorative measures, if any, having understood the purpose and details of proposed diversion. A copy of certificate issued by the Grama Sabha(s) of 2 villages is enclosed as Annexures.
- d) The discussions and decisions on such proposals had taken place only when there was a quorum of minimum of 50% of the members of Grama Sabha present.
- e) The diversion of forest land for facilities managed by the Government has required under section 3 (2) of the FRA have been completed and the Grama Sabha(s) have given their consent to it.
- f) The rights of Primitive Tribal Groups and Pre-Agricultural Communities, where applicable have been specifically safeguarded as per section 3(1) (e) of the FRA.

**Encl:** As above

Signature

(Sri \_\_\_\_\_)

  
**Tehsildar,**  
**Koutala Mandal,**  
**Asifabad District.**




## గ్రామసభ తీర్మానము

తేది 10-03-2017 రోజున, సమయం ఉదయం గంటలకు, తుమ్మిడిపాట్ల గ్రామ పంచాయితీ కార్యాలయం నుండి, గ్రామ సర్పంచి అభ్యుదయతన, వార్డ్ మెంబర్స్, అటవీశాఖ రెవెన్యూశాఖ, నీటిపారుదలశాఖ అధికారులు మరియు రైతుల సమక్షంలో గ్రామసభ నిర్వహించడం జరిగినది.

ఇట్లు సభలో నీటిపారుదలశాఖ వారు చేపట్టిన డా॥ B.R. అంబేద్కర్ ప్రాజెక్ట్ ప్రాజెక్ట్ - ప్లానేజీ 1 కు సంబంధించి జరుగుచున్న గ్రావిటేషనల్ నిర్మాణము కి.మీ॥ 3.800 నుండి 4.600 కి.మీ॥ వరకు గుడ్లబోరి బీట్, సిర్పూర్ రేంజ్ పరిధిలో గల అటవీ భూమి 23.4744 హెక్టార్లలో ఆదివాసీలకు చెందిన ఎలాంటి భూమి పోషడం లేదనియు, ఇట్లు కనాల్ నిర్మాణంలో భాగంగా తీసుకోబోయే భూమిలో ROFR పట్టాలు లేవనియు నిర్ధారించి, కనాల్ నిర్మాణం చేపట్టుటకు అవసరమైన అటవీ భూమిని నీటిపారుదల శాఖకు అప్పగించుటకు ఎలాంటి అభ్యంతరం లేదనియు ప్రకటనగా ఆమోదించి తీర్మానించినది.

హాజరైన రైతులు :



- 1) ఆత్రం బాపుజీ, వార్డ్ మెంబర్ A భూపుట -
- 2) ఆలంధర్మయ్య, ఉప సర్పంచి, తుమ్మిడిపాట్ల A భూపుట
- 3) మదావి రాందాస్ M శంకరాన్
- 4) కోవ బాపుజీ బాపుజీ



5) గొడం ఆనందరావు త్రినంద్రరావు

6) వేలాది గజానన్ బి.బి.బి.బి.

7) మదావి విజయ్ M. VIJAY

8) మదావి సుధాకర్ SUDHAKAR

9) దుర్గం నిర్మల నిర్మల

10) షోరితే సుశీల P. సుశీల

11) ఆత్తం దుమ్మనే బాయి చుమ్మనే బాయి

12) కుడ్డిత రవీశ్ రవీశ్

13) నికాడి సంగీత N. వంగీత

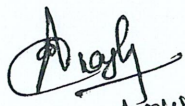
14) తిత్తం దసరు దసరు


15) పెరదూరి వామన్ P. వామన్


16) గొడం దేవాజీ దేవాజీ

17) మదావి పెంబట పెంబట

18) పద్మావతి బాపుజీ బాపుజీ

  
FSO Koutala




  
SARPANCH  
G.P. Thumdiheti  
Mdl. Koutala

  
AEE/ILCAD  
Koutala

"Attested"

  
TAHSILDAR  
Koutala Mandal

  
V.R.O.  
Vill: Thumdiheti  
Mandal Koutala  
Dist: Kumurambheem