

**CHECK-LIST**  
**OF**  
**DOCUMENTS/INFORMATION REQUIRED FOR PROPOSAL FOR DIVERSION**  
**OF FOREST LAND FOR NON FORESTRY USE UNDER FOREST**  
**(CONSERVATION) ACT, 1980**

**FOR STAGE-I APPROVALS**

**I Documents/Information Required for All Proposals**

S. No.	Name of the Document (s)	Provided or Not	If not Provided Why?	Page Number
1	Check-list of the project proposal	Yes	-	1-6
2	Demand letter of the project authority/ applicant, if submitted.	Yes	-	7-8
3	Main application form from Part-I to V as prescribed in the Rules under the FCA with all its columns duly filled up and signed by the competent authority with date, place and official seal. All the information in <b>Part-I of Form-A</b> including item-wise breakup of the forest area required, must be given in the form itself by expanding the columns	Yes	-	9-15
4	Detailed note on the project. It must include the information regarding the number of villages and number of persons to be benefited from the project including employment generation.	Yes	-	16
5	Map of the project site/forest area required clearly showing forest boundaries and adjoining areas with their land use in distinct colours in 1:50000 or any suitable scale on original Survey of India topo sheet. If the area is very small, in addition to above, an index map may be submitted showing forest boundaries and a location map on a larger scale with land use of the area required duly signed by DFO/CF concerned.	Yes	-	17
6	Layout plan of project site approved by competent authority. In case of linear diversion of forest land, linear map or a diagrammatic map of the project site should be enclosed.	Yes	-	18
7	Statement showing the details of forest area involved i.e. Survey No. /Coupe No. /Compartment No., etc., and item-wise breakup of the forest area proposed for diversion duly signed by DFO ( <i>in the prescribed format</i> ).	Yes	-	19
8	Statement showing the details of non-forest area involved in the proposal ( <i>in the prescribed format</i> ).	Yes	-	20
9	Certificate from the Collector/Deputy Commissioner that no alternative suitable non-forest land is available for the project in question.	Yes	-	21
10	Justification for locating the project in forest area to be submitted by User Agency and countersigned by DFO.	Yes	-	22

11	Certificate for minimum use of forest land to be submitted by the User Agency, giving details of area and trees involved in the alternatives examined and reasons for their rejection duly countersigned by DFO (in the prescribed format).	Yes	-	33
12	Undertaking by the User Agency to bear the cost of compensatory afforestation duly counter signed by the DFO (in the prescribed format).	Yes	-	34
13	Undertaking by the User Agency to pay the Net Present Value (NPV) of the forest land involved duly countersigned by DFO (in the prescribed format).	Yes	-	35
(A)	Undertaking by the User Agency to pay the Additional Net Present Value (NPV), if any, of the forest land involved duly countersigned by DFO (in the prescribed format) as decided at a later date as per the decision of the Supreme Court.	Yes	-	36
14	A certificate from the competent authority in the State in the prescribed (vide MoEF letter No. 11-998-FC (pt.) dated 5th July 2013) format that all forest rights under the Forest Rights Act, 2006 have been settled in respect of the forest area proposed for diversion, wherever applicable. In case, the process for settlement of rights under FRA has not been initiated, grant of stage-I approval under the FCA to the proposal will be considered only if a certificate from the competent authority concerned, clearly stating that the process for settlement of rights under the FRA has not been initiated along with evidences supporting that settlement of rights under the FRA will be initiated and completed before the final approval, is enclosed with the proposal (vide F. No. 11-179/2012-FC Dated: December 20, 2013).	Yes	-	37-38
15	Species-wise and girth class-wise enumeration list and abstract of trees (abstract to be given at the end of the list) standing on the forest area in question neatly typed or computerized and duly signed by DFO.	Yes	-	39-39
16	Site inspection report of the forest area involved in the project proposal by the DFO concerned or higher level forest officer in prescribed format (in the prescribed format).	Yes	-	40
17	Details of non-forest land/degraded forest area identified for compensatory afforestation viz. Survey No./ Compartment No./Khasra No./Khatoni No., Village, Tehsil, District, etc., along with map in appropriate scale showing the boundaries of adjoining forest areas with their use in distinct colours (in the prescribed format).	Yes	-	41-42
18	Detailed scheme for compensatory afforestation on identified non-forest area/ degraded forest area, as the case may be, at prevalent wage rates duly signed by DFO and countersigned by the CF concerned. The CA scheme must include all the technical details, details of work schedule, total financial outlay and proposed monitoring mechanism (in the prescribed format).	Yes	-	43-45
19	Certificate from the DFO, that non-forest land selected for compensatory afforestation is in a compact block and contiguous to forest area or in close proximity of forest area and suitable from the management and protection point of view.	Yes	-	46

20	Suitability certificate from the Divisional Forest Officer that the land identified for compensatory afforestation is suitable for raising plantation ( <i>in the prescribed format</i> ).	Yes	-	47
21	Certificate from the Chief Secretary regarding non-availability of non-forest land in the state for raising compensatory afforestation, wherever applicable. This certificate will be based on the certificate signed by the DFO and Deputy Commissioner/Collector of the district concerned about non-availability of such non-forest land.	N/A	N/A	-
22	In case of proposal which requires entry/exit through Protected Forest strips along roads/railway lines/canals, the following information/documents must be given :- No Objection Certificate (NOC) of the land owning agency i.e. NHAI/PWD, Railways or Canal/ Irrigation Department Change of Land Use certificate from Town and Country Planning/ any other competent authority.	No	NA	
23	For the projects involving forest land for construction of buildings/right of way for buildings, the built-up area, details of DG sets to be installed, and raw materials to be used ( <i>in case of industries</i> ) should be clearly mentioned.	No	NA	
24	Status of clearance under Environment (Protection) Act, 1986, wherever required.	No	NA	
25	NOC of the State Pollution Control Board for establishment of the project, wherever required.	No	NA	
26	Detailed scheme for rehabilitation of project affected persons, wherever required.	No	NA	
27	Detailed Catchment Area Treatment Plan, wherever required. The CAT Plan should be prepared on the basis of actual survey of area and its classification in various categories requiring different engineering/ afforestation and other treatments in phased manner.	No	NA	
28	Detailed Reclamation Plan, wherever required. It should be realistic exhaustive and complete in all respects along with relevant maps in distinct colours. It should also include the details of back fillings, afforestation and execution of such works, wherever required.	No	NA	
29	Cost benefit analysis as per the guidelines issued under forest (Conservation) Act, 1980 in prescribed format, wherever required.	No	NA	
30	Any other information/documents attached. Please specify.			
i.	Bill for NPV	Yes	-	48
ii.	Joint Inspection Report	Yes	-	49
iii.	Geo referenced digital map of the proposed site.	Yes	-	50
iv.	Geo referenced digital map of the proposed C.A. site.	Yes	-	51
v.	Component wise breakup of Govt. land	Yes	-	52
vii	Undertakings/certificates etc.	Yes	-	53-58

viii.	Revenue Papers	Yes	-	59-60
<b>II</b>	<b>Documents/Information Required for Proposals for Roads, Railway Lines, Canals and Transmission Lines</b>			
31	<p>The following information/documents must be given :-                      Length and width of Road/Railway line/Canal/Transmission line passing through forest and non forest area.                      In case of expansion of already existing road/railway line/canal, linear plan clearly showing in distinct colours the already existing road (<i>from beginning to end</i>), the width of the proposed road/railway line/canal to be expanded, and the remaining width of the Protect Forest strip, if any, which would be left after expansion.                      In case of transmission line, the following details <b>may also</b> be given :-                      Number of towers to be erected both in forest and non forest area.                      Width of the right of way for transmission line.</p>	No	-	-
<b>III</b>	<b>Documents/Information Required for Proposals for Hydro Electric Projects</b>			
32	<p>The following information/document must be given :-                      (a) Component-wise total area requirement                      (b) Copy of Memorandum of Understanding                      (c) Copy of Techno-Economic Clearance                      (d) Copy of Implementation Agreement                      (e) NOC from Irrigation and Public Health Department                      (f) NOC from Fisheries Department                      (g) Authorization to the applicant by the Project Authority</p>	No	NA	-
<b>IV</b>	<b>Documents/Information Required for Proposals for Mining</b>			
33	<p>The following information/documents must be given :-  <b>I New Proposals</b>                      Certificate from the competent authority like District Mining Officer/Geologist, regarding non availability of the same mineral/ore in the nearly non-forest area.                      Estimated reserve of each mineral/ore in the forest area and non-forest area.                      Total area demanded and extent of forest area involved in the proposed mining lease shown in distinct colours on relevant maps.                      Proposed period of mining lease.                      Minimum distance of the proposed site from Wildlife Sanctuary and National Park.                      A copy of the mining plan duly approved by IBM, Nagpur.                      Phased reclamation plan of the project area.</p>	No	NA	-

Copy of lease deed/agreement entered into with the district authorities.

The details of Safety Zone Area for the mining as per para 4.7 of the guidelines. The undertaking from the project authority to bear the cost of fencing of safety zone area and afforestation over one and half times of degraded forest area. The details of safety zone to be ascertained by the competent authority viz. Indian Bureau of Mines/ Deptt., of Geology and Mining of the State Government.

**II) In case of renewal of Mining Lease**

(a) A brief profile of the lessee/ company should be submitted giving details of their existing mining leases in the State with their capacity of production, the present level of average annual production, location of these pits and the status of reclamation of forest land that are exhausted of minerals.

(b) Complete details of existing or proposed leases in that particular forest area with their present status should be indicated on the Survey of India Topo-sheet in appropriate scale.

(c) The State Government shall forward the complete proposal to the RO/MoEF at least six months prior to the expiry of the existing lease. In case of any delay, details report elaborating the causes of delay shall be forwarded along with the proposal.

(d) A resolution of Gram Panchayat/Local Body of the area endorsing the proposal that the project is in the interest of the people living in and around the proposed forest land.

**V Documents/Information Required for Proposals for Retail Outlets of an Oil Companies**

34 *The following information/ documents must be given :-*

- (a) Copy of letter of intent issued by the oil Company
- (b) Site selection certificate as per Govt. of India guidelines. The DFO should certify the distance between two retail outlets on either side of the outlet in question.
- (c) Layout plan showing dimensions of proposed approach road for entry and exit with clear area calculations.
- (d) Map clearly indicating the directions of the road leading from....to.....
- (e) The area calculations for the curves should invariably

No


NA

-

<p>be given in the layout plan.</p> <p>(f) NOC from NHAI/PWD/Urban or local body</p> <p>(g) NOC from Town and Country Planning/ local body.</p> <p>(h) Certificate by User Agency to the effect that no High Tension line passing above the proposed site duly countersigned by DFO.</p> <p>(i) A Certificate by User Agency to the effect that no LP Gas godown is located near the proposed site duly countersigned by DFO</p>			
--	--	--	--

**Dated: - 18/5/2023**

**Place: - Rampur**

  
**(Vikalp Yadav), IFS**  
 Dy. Conservator of Forests,  
 Rampur Forest Division,  
 Rampur Bushahr  
 Dy. Conservator of Forests  
 Rampur Forest Division  
 Rampur Bushahr (H.P.)

**Full Title of the Project:-** Diversion of 0.1666 ha. forest land for construction of bus stand at Takleeh.

**File No.:-** FP/HP/Others/148102/2021

**Date of Proposal:-** 06/10/2021

**PART-II**

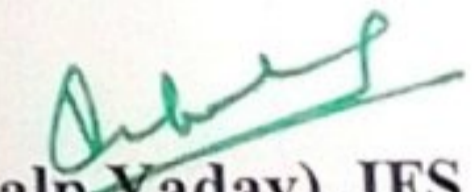
(To be filled by the concerned Deputy Conservator of Forests)

State serial No. of proposal

	Location of the project/scheme												
(i)	State/union Territory	Himachal Pradesh											
(ii)	District	Shimla											
(iii)	Forest Division	Rampur Forest Division Rampur Bushahr.											
(iv)	Area of forest land proposed for diversion (in ha)	0.1666 ha of Govt./forest land is required to be diverted.											
(v)	Legal status of forest	Un-classed Protected Forest - 0.1666 ha.											
		<b>Total - 0.1666 ha.</b>											
(vi)	Density of vegetation	Average density of proposed site is 0.54											
(vii)	Specie-wise and class wise enumeration of trees:-	Class										Total	
		S. No.	Name of Species	V	IV	III	IIA	IIB	IA	IB	IC		ID
		1.	Chil	-	-	-	-	1	-	-	-	-	1
		2.	Walnut	-	2	-	2	1	-	-	-	-	5
		3.	OBL	1	14	12	9	4	2	2	-	-	44
<b>G. Total</b>		<b>1</b>	<b>16</b>	<b>12</b>	<b>11</b>	<b>6</b>	<b>2</b>	<b>2</b>	<b>-</b>	<b>-</b>	<b>50</b>		
(viii)	Brief on vulnerability of the forest area to erosion.	The area is not seriously eroded or is not much vulnerable to erosion.											
(ix)	Approximate distance of proposed site for diversion from boundary of forest.	The proposed site is on the forest/govt. land											
(x)	Whether form part of National Park, Wildlife Sanctuary, Biosphere reserve, Tiger reserve, Elephant corridor etc. (if so details of the area and comments of the Chief Wild Life Warden to be annexed)	No											
(xi)	Whether any are/endangered/unique species of flora and fauna found in the area?	No rare or endangered species of flora or fauna is found in the area.											
(xii)	Whether any protected archaeological/heritage site/defense establishment or any other important monument is located in the area? If no, recommended area item wise with details of alternative examined?	No											
8.	Whether the requirement of forest land as proposed by the user agency in col. 2 of part-I is unavoidable and barest minimum for the project? If no, recommended area item wise with details of alternative examined?	Yes											
9.	Whether any work in violation of the Act, has been carried out? If yes, details of the same including period of work	No											

	done, action taken on erring officials. Whether work in violation is still in progress?	
10.	Details of compensatory afforestation scheme.	
(i)	Details of non forest area/degraded forest area identified for compensatory afforestation, its distance from adjoining forest, number of patches, size of each patch.	The compensatory afforestation over double the land being diverted will be raised over 0.3332 ha. in degraded forest land in D-18 Punan C-III. The detailed compensatory afforestation scheme is attached at page No. _____.
(ii)	Map showing non forest/degraded forest area identified for compensatory afforestation and adjoining forest boundaries.	Attached at page No. <u>42</u> .
(iii)	Detailed compensatory afforestation scheme including species to be planted, implementing agency, time schedule cost structure etc.	Attached at page No. <u>43-45</u> .
(iv)	Total financial outlay for compensatory afforestation scheme.	Rs. 90,202/-
(v)	Certificate from competent authority regarding suitability of area identified for compensatory afforestation and from management point of view (to be signed by the concerned Deputy Conservator of Forests)	Attached at page No. <u>47</u> .
11.	Site inspection report of the DCF (to be enclosed) especially highlighting facts asked in col. 7 (ix-xii) 8 & 9 above.	Attached at page No. <u>40</u> .
12.	Division/Districts Profile:	
	i) Geographical area of the district	1,29,848 ha of this division.
	ii) Forest area of the districts	39420.92 ha of this division.
	iii) Total forest area diverted since 1980 with number of cases	No. of cases = 101 Area diverted = 779.2131 hac.
	iv) Total compensatory afforestation stipulated in the districts/division since 1980 as on 31-03-2022	1620.4084 hac.
	a) Forest land including penal compensatory afforestation.	1603.0192 hac.
	b) Non-forest land	-Nil -
	V) Progress of compensatory afforestation as on dated 31-03-2022	
	a) Forest land	1715. 5798 hac.
	b) Non forest land	-Nil-
13.	Specific recommendations of the DCF for acceptance or otherwise of the proposal with reasons;	The proposal is recommended for approval.

Dated 18/5/2023  
Place Rampur

  
(Vikalp Yadav), IFS  
Dy. Conservator of Forest,  
Rampur Forest Division,  
Rampur Bushahr Forests  
Office Forest Division  
Rampur Bushahr (H.P.)

**Full Title of the Project: -** Diversion of 0.1666 hac. forest land for construction of Bus Stand at Taklech.

**File No.:-** FP/HP/Others/148102/2021

**Date of Proposal:-** 06/10/2021

### PART-III

(To be filled by the concerned Conservator of Forests)

14.	Whether site, where the forest land involved is located has been inspected by concerned Conservator of Forests? If yes, the date of inspection and other observations made in form inspection note to be enclosed.	
15.	Whether the concerned Conservator of Forests agrees with the information given in Part-B and the recommendations of Deputy Conservator of Forests.	
16.	Specific recommendation of concerned Conservator of Forests for acceptance or otherwise of the proposal with detailed reasons.	

Date \_\_\_\_\_

Place \_\_\_\_\_

Signature \_\_\_\_\_

Name \_\_\_\_\_

Official Seal \_\_\_\_\_

Full Title of the Project: - Diversion of 0.1666 hae. forest land for construction of Bus Stand at Taklech.

File No.:- FP/HP/Others/148102/2021

Date of Proposal:- 06/10/2021

**PART-IV**

**(To be filled in by the Nodal Officer or Principal Conservator of Forests or Head of Forest Department)**

17 Detailed opinion and specific recommendation of the State Forest Department for acceptance of otherwise of the proposal with remarks.

(While giving opinion, the adverse comments made by concerned Conservator of Forests or Deputy Conservator of Forests should be categorically reviewed and critically commented upon).

Date \_\_\_\_\_

Place \_\_\_\_\_

Signature

Name

Official Seal

15

**Full Title of the Project: -** Diversion of 0.1666 hac. forest land for construction of Bus Stand at Taklech.  
**File No.:-** FP/HP/Others/148102/2021  
**Date of Proposal:-** 06/10/2021

**PART-V**

(To be filled in by the Nodal Secretary in charge of Forest Department or by any other authorized officer of the State Government not below the rank of an Under Secretary)

18. Recommendation of the State Government:-  
(Advance comments made by any officer or authority in Part-B or Part-C or Part-D above should be specifically commented upon)

Date \_\_\_\_\_

Place \_\_\_\_\_


Signature

Name

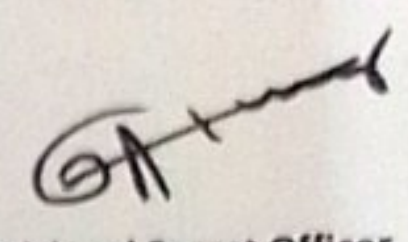
Official Seal

127

CHECK LIST SERIAL NUMBER:-03							
STATEMENT SHOWING DETAILS OF FOREST AREA PROPOSED FOR DIVERSION							
Sr.No	District	Division	Range/ Village/ Mohal	Khasra No./Survey of Compartment No. or K.M. Stone	Classification of land as per Revenue Record	Forest area proposed for diversion (Hectare)	Remarks
1	Shimla	Rampur	Siyaria Barshol	593	Gair Mumkin Ahata	0.1666	Proposed BusStand
				<b>Total</b>		<b>0.1666</b>	

  
Regional Manager  
HRTC Rampur, H.P.


Countersigned by

  
Divisional Forest Officer  
Rampur Forest Division  
Distt. Shimla, H.P.


CHECK LIST SERIAL NUMBER: - 10

**JUSTIFICATION FOR LOCATING THE PROJECT IN THE  
FOREST AREA**

It is certify that the **0.1666 ha.** forest land is required of the **C/o Bus Stand Taklech, Sub-Tehsil Taklech, District Shimla HP.** many of the Bus stand across the state are functioning out of road side due to lack of own accommodation. The proposed construction is to be carried out in forest land because there is no non-forest land available. The said forest land is very much approachable for the public and needs to be diverted for the **C/o Bus Stand Taklech, Sub-Tehsil Taklech, District Shimla HP.** in public interest

  
Regional Manager  
HRTC Rampur HP  
Regional Manager  
HRTC Rampur Bsr

Countersigned by:-




Divisional Forest Officer,  
Rampur Forest Division,  
Dy. Chief Conservator of Forests  
Rampur Forest Division  
Rampur Bushahr (H.P.)

24 23

**CHECK LIST SERIAL NUMBER:-11**


**CERTIFICATE FOR MINIMUM USE OF FOREST LAND**

This is to certify that the forest area involved in the proposal for diversion of **0.1666 ha**. Land for **C/o Bus Stand Taklech, Sub-Tehsil Taklech, District Shimla HP.** is unavoidable and barest minimum forest area i.e. **0.1666 ha.** area is proposed diversion.

  
Regional Manager  
HRTC Rampur HP

Regional Manager  
HRTC Rampur Bsr

**Countersigned by:-**


  
Divisional Forest Officer,  
Rampur Forest Division,  
Distt. Shimla, H.P.  
**Dy Conservator of Forests**  
**Rampur Forest Division**  
**Rampur Bushahr (H.P.)**

23/

**CHECK LIST SERIAL NUMBER:-12**


**UNDERTAKING FOR PAYMENT OF COST OF COMPENSATORY AFFORESTATION**

I Regional Manager, HRTC, Rampur HP. here by, undertake to pay the entire amount for compensatory afforestation in lieu of the forest area i.e. **0.1666 ha.** of forest Land diverted for **C/o Bus Stand Taklech, Sub-Tehsil Taklech, District Shimla HP.** as per prevailing wage rates at the time of plantation.

  
Regional Manager  
HRTC Rampur HP

Regional Manager  
HRTC Rampur Bsr

**Countersigned by:-**

  
Divisional Forest Officer,  
Rampur Forest Division,  
**Dy. Conservator of Forests**  
**Rampur Forest Division**  
**Rampur Bushahr (H.P.)**

24 25

CHECK LIST SERIAL NUMBER:-13

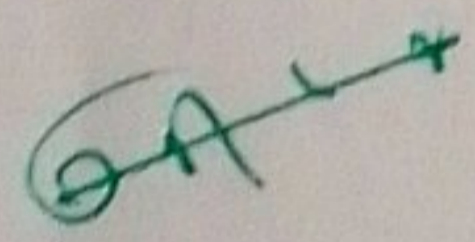
UNDERTAKING FOR PAYMENT OF NET PRESENT VALUE OF FOREST AREA

I Regional Manager, HRTC, Rampur HP. have applied for diversion of **0.1666 ha.** of forest area for the purpose of **C/o Bus Stand Taklech, Sub-Tehsil Taklech, District Shimla HP.**

I hereby, undertake to pay the net present value (NPV) of the above forest land.

  
Regional Manager  
HRTC Rampur HP  
Regional Manager  
HRTC Rampur Bsr

**Countersigned by:-**

  
Divisional Forest Officer,  
Rampur Forest Division,  
Dist. Shimla, H.P.  
**Dy Conservator of Forests**  
**Rampur Forest Division**  
**Rampur Bushahr (H.P.)**


25

CHECK LIST SERIAL NUMBER:-13 A

UNDERTAKING FOR PAYMENT OF ADDITIONAL NPV OF  
FOREST AREA


I Regional Manager, HRTC, Rampur HP. Hereby undertake to pay the additional amount for NPV in lieu of the forest area diverted for diversion of **0.1666 ha. C/o Bus Stand Taklech, Sub-Tehsil Taklech, District Shimla HP.**

I, here by, undertake to pay the additional value (NPV) of the above forest land as per prevailing wage rates at the time of plantation.

  
Regional Manager  
HRTC Rampur HP

Regional Manager  
HRTC Rampur Bsr

**Countersigned by:-**

  
Divisional Forest Officer,  
Rampur Forest Division,  
Distt. Shimla, H.P.  
Dy. Conservator of Forests  
Rampur Forest Division  
Rampur Bushahr (H.P.)

Enumeration list of trees in land demarcated for new Bus stand Taklech in NDPF D-58 Taklech, Taklech Beat, Taklech Block, Bahli Forest Range carried on dated 18/04/2023 Detail as under :-

S.N	Spp	Class	Dia	Remarks	S.N	Spp	Class	Dia	Remarks
1	B/L	IA	62-63	G/Standing	26	B/L	IIB	52-53	G/Standing
2	B/L	III	35-36	G/Standing	27	B/L	IV	27-28	G/Standing
3	B/L	IIA	48-49	G/Standing	28	B/L	III	35-36	G/Standing
4	B/L	IV	28-29	G/Standing	29	Walnut	IIB	57-58	G/Standing
5	B/L	IIA	47-48	G/Standing	30	Chil	IIB	55-56	G/Standing
6	B/L	IA	63-64	G/Standing	31	B/L	IV	26-27	G/Standing
7	B/L	IIA	48-49	G/Standing	32	B/L	IV	27-28	G/Standing
8	B/L	III	36-37	G/Standing	33	B/L	III	35-36	G/Standing
9	B/L	III	31-32	G/Standing	34	B/L	IV	23-24	G/Standing
10	Walnut	IV	23-24	G/Standing	35	B/L	V	18-19	G/Standing
11	B/L	IV	27-28	G/Standing	36	B/L	IIA	49-50	G/Standing
12	B/L	IIA	41-42	G/Standing	37	B/L	III	34-35	G/Standing
13	B/L	III	35-36	G/Standing	38	B/L	IB	73-74	G/Standing
14	B/L	IIB	54-55	G/Standing	39	B/L	IV	28-29	G/Standing
15	B/L	IIA	44-45	G/Standing	40	B/L	IV	25-26	G/Standing
16	B/L	IV	23-24	G/Standing	41	B/L	III	33-34	G/Standing
17	B/L	IV	24-25	G/Standing	42	B/L	III	34-35	G/Standing
18	Walnut	IIA	43-44	G/Standing	43	B/L	IIA	45-46	G/Standing
19	B/L	IB	75-76	G/Standing	44	B/L	III	35-36	G/Standing
20	B/L	IV	26-27	G/Standing	45	B/L	IV	23-24	G/Standing
21	Walnut	IV	24-25	G/Standing	46	B/L	IIA	42-43	G/Standing
22	B/L	IIB	53-54	G/Standing	47	B/L	III	35-36	G/Standing
23	Walnut	IIA	44-45	G/Standing	48	B/L	IV	25-26	G/Standing
24	B/L	IIB	53-54	G/Standing	49	B/L	III	32-33	G/Standing
25	B/L	IV	28-29	G/Standing	50	B/L	IIA	48-49	G/Standing

### Abstract

S.N	Spp	Class														TOTAL VOL(m)	TOTAL No
		V		IV		III		IIA		IIB		IA		IB			
		No	Vol	No	Vol	No	Vol	No	Vol	No	Vol	No	Vol	No	Vol		
1	B/L	1	0.09	14	4.116	12	8.496	9	12.024	4	8.708	2	6.464	2	9	39.902	44
2	Walnut	0	0	2	0.4	0	0	2	3	1	2.5	0	0	0	0	5.9	5
3	Chil	0	0	0	0	0	0	0	0	1	2.47	0	0	0	0	2.47	1
<b>TOTAL</b>		<b>1</b>	<b>0.09</b>	<b>16</b>	<b>4.516</b>	<b>12</b>	<b>8.496</b>	<b>11</b>	<b>15.024</b>	<b>6</b>	<b>13.678</b>	<b>2</b>	<b>6.464</b>	<b>2</b>	<b>9</b>	<b>48.272</b>	<b>50</b>

*[Signature]*  
**Forest Guard**  
 I/C. Taklesh. Beat  
 HP Forest Deptt.

*[Signature]*  
 Bo Taklesh

*[Signature]*  
 Range Forest Officer  
 Bahli Forest Range

**Cost of trees which are coming in alignment of Bus Stand at Taklech in Rampur Forest Division**

Sr. No.	Name of species	Class								Total	
		V	IV	III	II A	IIB	IA	IB	IC		ID
1	Chil	0	0	0	0	1	0	0	0	0	1
	Volume	0.089	0.328	0.775	1.478	2.470	3.789	5.466	7.531	10.013	2.470
	Volume in cum	0	0	0	0	2.47	0	0	0	0	0
	Rate	41976	41976	41976	41976	41976	41976	41976	41976	41976	41976
	Amount	0	0	0	0	103681	0	0	0	0	103681
2	Walnut	0	2	0	2	1	0	0	0	0	5
	Volume	0.079	0.200	0.800	1.500	2.500	3.800	5.100	7.200	8.900	5.900
	Volume in cum	0	0.4	0	3	2.5	0	0	0	0	0
	Rate	61152	61152	61152	61152	61152	61152	61152	61152	61152	61152
	Amount	0	24461	0	183456	152880	0	0	0	0	360797
3	OBL	1	14	12	9	4	2	2	0	0	44
	Volume	0.094	0.294	0.708	1.336	2.177	3.232	4.500	5.982	7.678	48.902
	Volume in cum	0.094	4.116	8.496	12.024	8.708	6.464	9	0	0	0
	Rate	12246	12246	12246	12246	12246	12246	12246	12246	12246	12246
	Amount	1151	50405	104042	147246	106638	79158	110214	0	0	598854
<b>Total trees</b>		<b>1</b>	<b>16</b>	<b>12</b>	<b>11</b>	<b>6</b>	<b>2</b>	<b>2</b>	<b>0</b>	<b>0</b>	<b>1063331</b>
<b>Total Amount</b>		<b>1151</b>	<b>74865</b>	<b>104042</b>	<b>330702</b>	<b>363199</b>	<b>79158</b>	<b>110214</b>	<b>0</b>	<b>0</b>	<b>26583</b>
<b>Tax collected at source @ 2.5%</b>											<b>1063</b>
<b>Education cess @ 4%</b>											<b>1090978</b>
<b>G.Total</b>											

  
 Dy. Conservator of Forests,  
 Rampur Forest Division  
 Dy. Conservator of Forests,  
 Rampur Forest Division  
 Rampur Bushahr (H.P.)

**Full Title of the Project: -** Diversion of 0.1666 hac. forest land for construction of Bus Stand at Taklech.

**File No.:-** FP/HP/Others/148102/2021

**Date of Proposal:-** 06/10/2021

**CHECK LIST SERIAL NUMBER-16**

**SITE INSPECTION REPORT NOT BELOW THE RANK OF DCF.**

(For the forest land to be diverted under FCA)

A proposal has been received by this office from **Regional Manager, Himachal Road Transport Corporation Rampur Bushahr, Distt. Shimla H.P.** for diversion under FCA-1980 of **0.1666 ha.** of forest land for non forestry purpose. The project envisages the use of forest land for construction of Bus Stand Taklech. The site inspection of the land involved in the proposal has been done by me on dated **18-04-2023.**

2. On inspection of the site, it is found that the land required by the user agency is a forest area measuring **0.1666 ha.**

3. The requirement of forest land as proposed by the user agency in col. 2 of part-I is unavoidable and is barest minimum required for the project.

4. No rare/endangered/unique species of flora and fauna found in the area.

5. No protected archaeological/heritage site/defense establishment or any other important monument is located in the area.

6. (a) *The user agency has not violated the provisions of Forest (Conservation) Act, 1980 and no work has been started without proper sanction.*

(b) It has been found that the user agency has violated the provisions of the Forest (Conservation) Act, 1980 Indian Forest Act, 1927 any other Forest Act. A detailed report as per para 1.9 of Chapter-1, Part-C of Hand book of Forest (Conservation) Act, 1980.

Specific recommendation for acceptance or otherwise of the proposal:- The proposal is recommended for approval.

Dated:- 18-4-2023

Place:- Rampur Bsr.

**(Vikalp Yadav), IFS**  
Dy. Conservator of Forest,  
Rampur Forest Division,  
Rampur Bushahr.  
Dy. Conservator of Forests  
Rampur Forest Division  
Rampur Bushahr (H.P.)

40

**Full Title of the Project:** - Diversion of 0.1666 hac. forest land for construction of Bus Stand at Taklech.

**File No.:-** FP/HP/Others/148102/2021

**Date of Proposal:-** 06/10/2021

**CHECK LIST SERIAL NUMBER-17**

**LOCATION MAP**

Location Map of Non-Forest/Degraded Forest Area identified for Compensatory Afforestation in lieu of diversion of 0.1666 ha of forest land for Construction of Bus Stand at Taklech within the jurisdiction of Rampur Forest Division.

Forest Division: - Rampur.

Block No. /Compartment No. /Survey No. 53E/11

Khasra No. 201 Mohal DPF-Punan

Forest Range: - Bahli

D-18 Punan C-III

Area: - 0.3332 ha.

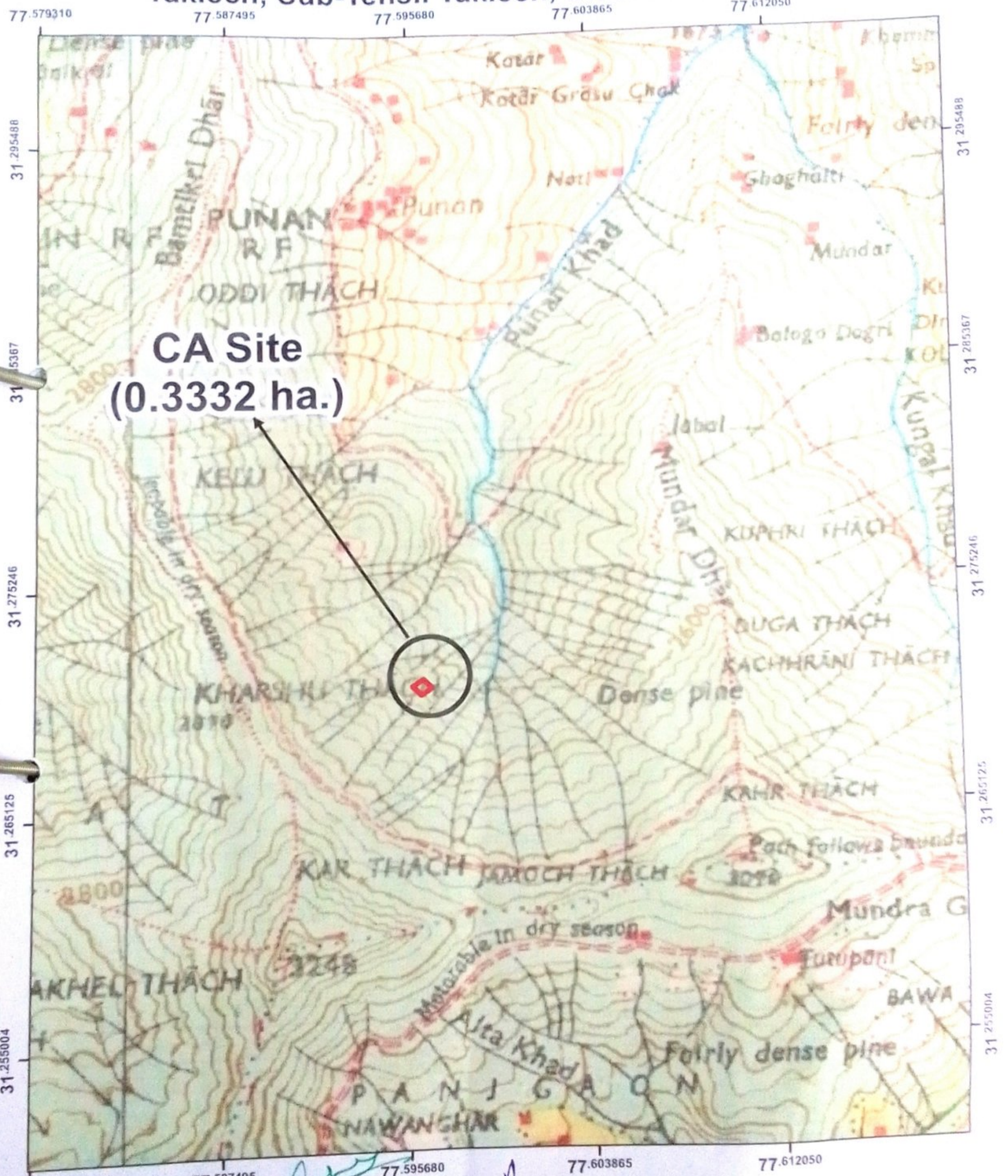
**(Vikalp Yadav), IFS**  
Dy. Conservator of Forests,  
Rampur Forest Division,  
Rampur Bushahr.

**Office Seal**  
Dy. Conservator of Forests  
Rampur Forest Division  
Rampur Bushahr (H.P.)

# TOPO SHEET


42

CA Site 0.3332 ha.) D-18 Punan C-III C/o Bus Stand  
Taklech, Sub-Tehsil Taklech, District Shimla H.P.



**CA Site  
(0.3332 ha.)**

Index

 CA Site

Dy. Conservator of Forests  
Rampur Forest Division  
Rampur Bushahr (H.P.)

43  
Regional Manager  
H.R.T.C. Rampur Bsr

Scale- 1:50000  
Topo Sheet- 53E11

**Full Title of the Project:** - Diversion of 0.1666 hac. forest land for construction of Bus Stand at Taklech.

**File No.:-** FP/HP/Others/148102/2021

**Date of Proposal:-** 06/10/2021

433

**CHECK LIST SERIAL NUMBER-18**  
**SCHEME FOR COMPENSATORY AFFORESTATION.**

Detail scheme for compensatory afforestation to be carried out in lieu of diversion of 0.1666 ha. of forest area for construction of Bus Stand at Taklech within the jurisdiction of Rampur Forest Division.

**1. Details of degraded forest land/non forest land:-**

District:- Shimla Village:- Punan  
Tehsil Nankhari  
Name of Forest Division Rampur Bushahr Range:-Nankhari Range  
Block/Compartment/Survey No. 53 E/11 D-18 Punan C-III  
Khasra No. 201 Mohal DPF-Punan Area to be afforested:- 0.3332 ha.

**2. Description of area:-**

- i. Whether the site selected for compensatory afforestation is a land bank or not:- Yes.
- ii. If the CA site is other than the land bank, reasons be given:- NA
- iii. In case of non forest area identified form A, then what is the distance of CA site from the adjoining forest boundary:- NA
- iv. Soil type:- Clayey loam.
- v. Topography:- a. Hilly/undulating/plain.  
b. Slope: Steep/Medium/Gentle.
- vi. Whether the area is bearing any root stock of vegetation: - No.

**3. Plantation Model:-**

Copy of the approved compensatory afforestation scheme/model showing component wise physical and financial break up is enclosed.

**4. Schedule of plantation programme:-**

Detail of year wise break-up of requirement of funds is as under:-

Year	Area	Rate/ha including 10% enhancement	Total amount
0 year	0.3332 ha.	128612	42854
1 <sup>st</sup> year maintenance	0.3332 ha.	20610	6868
2 <sup>nd</sup> year maintenance	0.3332 ha.	13776	4590
3 <sup>rd</sup> year maintenance	0.3332 ha.	7053	2350
4 <sup>th</sup> year maintenance	0.3332 ha.	7053	2350
5 <sup>th</sup> year maintenance	0.3332 ha.	7053	2350
6 <sup>th</sup> year maintenance	0.3332 ha.	7053	2350
7 <sup>th</sup> year maintenance	0.3332 ha.	7053	2350
8 <sup>th</sup> year maintenance	0.3332 ha.	7053	2350
9 <sup>th</sup> year maintenance	0.3332 ha.	7053	2350
10 <sup>th</sup> year maintenance	0.3332 ha.	7053	2350
		<b>Total =</b>	<b>73112</b>

Contingency Charges @ 5%	3656
<b>Total cost of CA scheme</b>	<b>76768</b>
Departmental charges @ 17.5%	13434
<b>G. Total =</b>	<b>90202</b>

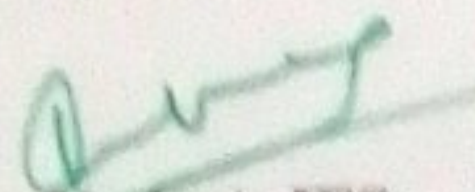
**5. Technical details:-**

Technical details of compensatory afforestation scheme are as follows:-

- (a) **General Details:-** An area of 0.3332 ha. will be taken up for planting under compensatory afforestation scheme in D-18 Punan C-III in identified land bank area. The area will be protected by Barbed wire fencing and conifer and broad leaves will be planted. 1100 plants will be planted per hectare.
- (b) **Spacement:-** 2.5 mtrs x 2.5 mtr
- (c) **Species:-** Coniferous and other broad leave species.
- (d) **Plantation Method:-** Nursery grown two and half years old conifer plants and one year old broad leaves plants (in Polythene bags as well as naked root) will be planted in 30x30x30 cm and 45x45x45 cm pits in the selected area. Bush cutting will be done in the infested area. The plantation will be maintained for subsequent 10 years in which beating up of failures will be done. The plantation will be rainfed.
- (e) **Soil Moisture Conservation Works:-** Contour trenching will be done over the entire area to conserve the available moisture during rainy season so that moisture regime in the area is improved. Minor soil conservation works like trench works, check walls and check dams be done where ever required.
- (f) **Protection (fencing, Watchman, People's participation etc.):-** Area will be protected from grazing by erecting barbed wire fencing at all vulnerable places around the plantation. Further watch and ward as also fire protection will be ensured through regular departmental staff.
- (g) **Proposed Monitoring Mechanism:-** The plantation will be monitored as per existing monitoring mechanism in the forest department. The plantation will also be monitored by GOI representatives as per instructions. The plantation site will be approachable from Rampur Nankhari road.
- (h) **Any other information:-** Nil.

Date: - 18-5-2023

Place:- Rampur

  
 (Vikalp Yadav), IFS  
 Dy. Conservator of Forests,  
 Rampur Forest Division,  
 Rampur Bushahr  
 Dy. Conservator of Forests  
 Office Seal  
 Rampur Forest Division  
 Rampur Bushahr (H.P.)

45

Full Title of the Project: -

File No.:-

Date of Proposal: -

Diversion of 0.1666 hac. forest land for construction of Bus Stand at Taklech.  
FP/HP/Others/148102/2021  
06-10-2021

**BILL FOR COMPENSATORY AFFORESTATION SCHEME IN RESPECT OF DIVERSION OF LAND FOR CONSTRUCTION OF BUS STAND AT TAKLECH WITHIN THE JURISDICTION OF RAMPUR FOREST DIVISION**

Particulars of works	Year of execution of works	Unit cost at wage structure for 2022-23	Cost escalation	Unit cost after applying cost escalation	CA area	Total	No. of plants per ha.	No. of plants to be planted	Cost of plants @ Rs. 27.12/-	Total Amount
Area proposed for Compensatory Afforestation in hac.										0.3332 hac.
Name of the proposed plantation area										D-18 Punan C-III
Number of Plants to be planted per hectare										1100
Total number of plants to be planted in proposed area										367
Species to be planted in proposed area										Conifer & Broad leave species
Initial cost for raising compensatory Afforestation over an area of 0.3332 hectare	2024-25	89800	10%	98780	0.3332	32913	1100	367	9940	42854
1 <sup>st</sup> year maintenance	2025-26	10600	20%	11660	0.3332	3885	330	110	2982	6867
2 <sup>nd</sup> year maintenance	2026-27	7100	30%	7810	0.3332	2602	220	73	1988	4590
3 <sup>rd</sup> year maintenance	2027-28	3700	40%	4070	0.3332	1356	110	37	994	2350
4 <sup>th</sup> year maintenance	2028-29	3700	50%	4070	0.3332	1356	110	37	994	2350
5 <sup>th</sup> year maintenance	2029-30	3700	60%	4070	0.3332	1356	110	37	994	2350
6 <sup>th</sup> year maintenance	2030-31	3700	70%	4070	0.3332	1356	110	37	994	2350
7 <sup>th</sup> year maintenance	2031-32	3700	80%	4070	0.3332	1356	110	37	994	2350
8 <sup>th</sup> year maintenance	2032-33	3700	90%	4070	0.3332	1356	110	37	994	2350
9 <sup>th</sup> year maintenance	2033-34	3700	100%	4070	0.3332	1356	110	37	994	2350
10 <sup>th</sup> year maintenance	2034-35	3700	110%	4070	0.3332	1356	110	37	994	2350
<b>Total =</b>										<b>73112</b>
Contingencies Charges @ 5%										3656
<b>Total cost of CA Scheme</b>										<b>76768</b>
Departmental Charges @ 17.5%										13434
<b>G. Total =</b>										<b>90202</b>

*(Signature)*  
(Vikalp Yadav), IFS  
Dy. Conservator of Forests,  
Rampur Forest Division  
Rampur Forest Division  
Rampur Bushahr (H.P.)

46

**Full Title of the Project: -** Diversion of 0.1666 hac. forest land for construction of Bus Stand at Taklech.

**File No.:-** FP/HP/Others/148102/2021


**Date of Proposal:-** 06/10/2021

**CHECK LIST SERIAL NO. 19**

This is to certify that 0.3332 ha land bearing survey sheet No. 53E/11 near village Puman Tehsil Nankhari District Shimla H.P. identified for Compensatory Afforestation is degraded forest land selected for Compensatory Afforestation is in a compact block and contiguous to forest area or in close proximity of forest area and suitable from the management and protection point of view.

**Date: - 18-5-2023**

**Place:- Rampur**

  
**(Vikalp Yadav), IFS**  
Dy. Conservator of Forests,  
Rampur Forest Division,  
Rampur Bushahr.  
Dy. Conservator of Forests  
Rampur Forest Division  
Rampur Bushahr (H.P.)  
Office Seal

47  
Full Title of the Project: - Diversion of 0.1666 hac. forest land for construction of Bus Stand at Taklech.

File No.:- FP/HP/Others/148102/2021

Date of Proposal:- 06/10/2021


CHECK LIST SERIAL NO. 20

LAND SUITABILITY CERTIFICATE BY DFO CONCERNED

This is to certify that 0.3332 ha land in D-18 Punan C-III khasra No. 201 Mohal DPF-Punan of Nankhari Range, Tehsil Nankhari, District Shimla, identified for Compensatory Afforestation is suitable for plantation from management point of view and is free from all sorts of encumbrances and encroachment.

Date: - 18-5-2023

Place:- Rampur

  
(Vikalp Yadav), IFS  
Dy. Conservator of Forests,  
Rampur Forest Division,  
Rampur Bushahr.

Dy. Conservator of Forests  
Rampur Forest Division  
Rampur Bushahr (H.P.)  
Office Seal

48

BILL FOR NPV


Full Title of the Project: Diversion of 0.1666 hac. forest land for construction of Bus Stand at Taklech.

File No.: FP/HP/Others/148102/2021

Date of Proposal: 06/10/2021

CALCULATION OF NET PRESENT VALUE OF FOREST LAND TO BE DIVERTED UNDER  
FYA FOR CONSTRUCTION OF GHAT PAUCHA RADDU PAI ROAD

1.	Area being diverted	0.1666 ha.
2.	Total trees in the diverted land	50 Nos
3.	Trees up to 3 <sup>rd</sup> class	19 Nos
4.	Trees above 3 <sup>rd</sup> class	16 Nos
5.	Conversion of up to 3 <sup>rd</sup> class trees into 3 <sup>rd</sup> class trees by taking 2 trees of upto 3 <sup>rd</sup> class as one tree of higher class.	15 trees upto 3 <sup>rd</sup> class = 21 trees above 3 <sup>rd</sup> class
6.	Therefore total trees above 3 <sup>rd</sup> class	36
7.	No. of trees in 1000 sqm.	36 trees
8.	No. of trees per ha.	$36/1666 \times 10000 = 21.6086$ trees
9.	If 400 trees of and above 3 <sup>rd</sup> class per ha then density	100
10.	If 21.608 trees above 3 <sup>rd</sup> class per ha then density	$100/400 \times 21608/1000 = 0.54\%$
11.	Rates applicable for forest having density between 0-10% (Open Forest) Eco Class VI	10,69,470/-
12.	For 1 ha. NPV chargeable	10,69,470/-
13.	For 0.1666 ha NPV chargeable	$10,69,470/- \times 0.1666 = 1,78,174/-$
	<b>Total</b>	<b>1,78,174/-</b>

  
(Vikalp Yadav), IFS  
Dy. Conservator Forests,  
Rampur Forest Division,  
Rampur Bushahr.  
Office Seal  
Rampur Bushahr (H.P.)

JOINT INSPECTION REPORT

3849

Joint inspection report for the construction of Bus Stand at Taklech conducted on 25-03-2017, by the different departments under the Chairmanship of Naib-Tehsildar, Taklech.

In this regard, it is, submitted that the other department officers visited the site Khasra No. 593/1, measuring 00-16-66 Htsr., Siyarla Barshol to the construction of above Bus Stand.

Regional Manager, HRTC, Rampur has requested to sanction above land for the construction of Bus Stand.

It has been decided that there is no objection from different Departments.

The Joint Inspection committee therefore recommends that the land in Chak Siyarla Barshol of Govt. /forest land is to be diverted under forest Conservation Act, 1980 for construction of "Bus Stand Taklech".

*for*  
*mc*  
Executive Engineer,  
(B.R) HP. PWD Division  
Rampur Bushahr

*CB*  
*21/3/17*  
Executive Engineer,  
I&PH Division,  
Rampur Bushahr

*25/3/17*  
Incharge  
HRTC, Rampur.

*G*  
*ASL - 29*  
Divisional Forest Officer,  
Rampur Forest Division,  
Rampur Forest Division H.P Bahli Forest Range  
BAHLI

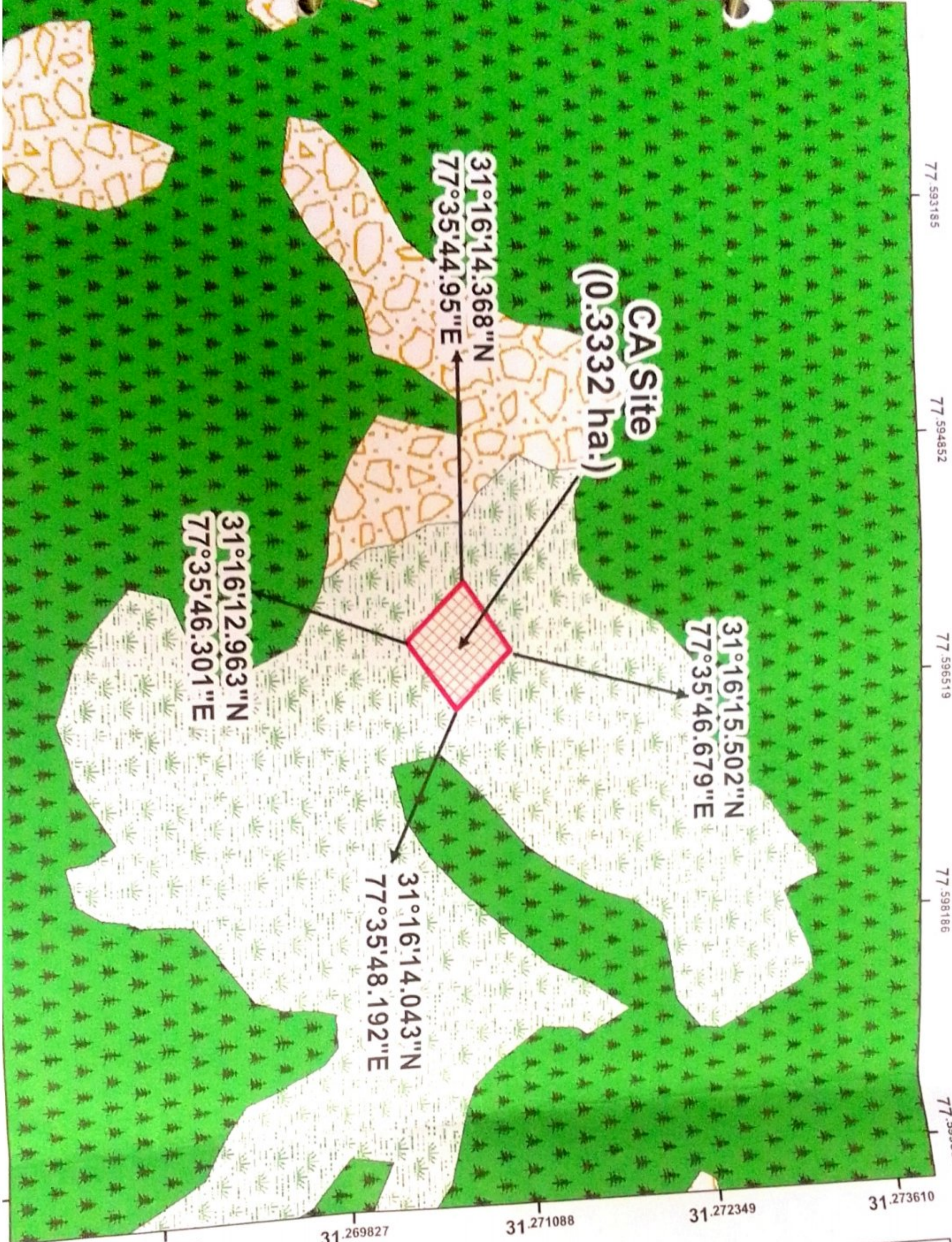
*(S. S. S.)*  
Executive Engineer,  
(Elect) Division,  
Rampur Bushahr

*for*  
Naib-Tehsildar,  
Taklech

*for*  
Sub-Divisional Officer (Civil)  
Rampur Bushahr (H.P.)

# DIGITAL LAND USE MAP

CA Site(0.3332 ha.) D-18 Punan C-III C/o Bus Stand Takelech, Sub-Tehsil Takelech, District Shimla H.P.



## Legend

- Existing Road
- CA Site
- Private Land
- Open Land
- Shrub
- Forest Land

DY. Conservator of Forests  
Rampur Forest Division  
Rampur Bushahr (H.P.)

Regional Manager  
H.R.T.C. Rampur Bs

**Full Title of the Project: -** Diversion of 0.1666 hac. forest land for construction of Bus Stand at Taklech. 53

**File No.:-** FP/HP/Others/148102/2021


**Date of Proposal:-** 06/10/2021

### CERTIFICATE

It is certified that no plantation work has been carried out under any scheme or programme in the proposed CA area D-18 Punan C-III Mohal Punan, Nankhari Beat, Nankhari Block, Nankhari Range of Rampur Forest Division.

Place:- Rampur

Date:- 18-5-2023

  
(Vikalp Yadav), IFS  
Dy. Conservator of Forests,  
Rampur Forest Division,  
Rampur Bushahr (H.P.)  
Dy. Conservator of Forests  
Rampur Forest Division  
Rampur Bushahr (H.P.)

54

35

Certificate

It is certified that proposed site for construction of Bus Stand Taklech falls under the jurisdiction of Rampur Forest Division and aerial distance of the site is about 3 Kilometre from Daranghati Wildlife Sanctuary area.

Dy. Conservator of Forests  
Rampur Forest Division  
Rampur (Bastar) M.P.