

CHECK-LIST
OF
DOCUMENTS/INFORMATION REQUIRED FOR PROPOSAL FOR DIVERSION
OF FOREST LAND FOR NON FORESTRY USE UNDER FOREST
(CONSERVATION) ACT, 1980

FOR STAGE-I APPROVALS

I Documents/Information Required for All Proposals

S. No.	Name of the Document (s)	Provided or Not	If not Provided Why?	Page Number
1	Check-list of the project proposal	Yes	-	1-6
2	Demand letter of the project authority/ applicant, if submitted.	Yes	-	7-8
3	Main application form from Part-I to V as prescribed in the Rules under the FCA with all its columns duly filled up and signed by the competent authority with date, place and official seal. All the information in Part-I of Form-A including item-wise breakup of the forest area required, must be given in the form itself by expanding the columns	Yes	-	9-15
4	Detailed note on the project. It must include the information regarding the number of villages and number of persons to be benefited from the project including employment generation.	Yes	-	16
5	Map of the project site/forest area required clearly showing forest boundaries and adjoining areas with their land use in distinct colours in 1:50000 or any suitable scale on original Survey of India topo sheet. If the area is very small, in addition to above, an index map may be submitted showing forest boundaries and a location map on a larger scale with land use of the area required duly signed by DFO/CF concerned.	Yes	-	17
6	Layout plan of project site approved by competent authority. In case of linear diversion of forest land, linear map or a diagrammatic map of the project site should be enclosed.	Yes	-	18
7	Statement showing the details of forest area involved i.e. Survey No. /Coupe No. /Compartment No., etc., and item-wise breakup of the forest area proposed for diversion duly signed by DFO (<i>in the prescribed format</i>).	Yes	-	19
8	Statement showing the details of non-forest area involved in the proposal (<i>in the prescribed format</i>).	Yes	-	20
9	Certificate from the Collector/Deputy Commissioner that no alternative suitable non-forest land is available for the project in question.	Yes	-	21
10	Justification for locating the project in forest area to be submitted by User Agency and countersigned by DFO.	Yes	-	22

11	Certificate for minimum use of forest land to be submitted by the User Agency, giving details of area and trees involved in the alternatives examined and reasons for their rejection duly countersigned by DFO (in the prescribed format).	Yes	-	33
12	Undertaking by the User Agency to bear the cost of compensatory afforestation duly counter signed by the DFO (in the prescribed format).	Yes	-	34
13	Undertaking by the User Agency to pay the Net Present Value (NPV) of the forest land involved duly countersigned by DFO (in the prescribed format).	Yes	-	35
(A)	Undertaking by the User Agency to pay the Additional Net Present Value (NPV), if any, of the forest land involved duly countersigned by DFO (in the prescribed format) as decided at a later date as per the decision of the Supreme Court.	Yes	-	36
14	A certificate from the competent authority in the State in the prescribed (vide MoEF letter No. 11-998-FC (pt.) dated 5th July 2013) format that all forest rights under the Forest Rights Act, 2006 have been settled in respect of the forest area proposed for diversion, wherever applicable. In case, the process for settlement of rights under FRA has not been initiated, grant of stage-I approval under the FCA to the proposal will be considered only if a certificate from the competent authority concerned, clearly stating that the process for settlement of rights under the FRA has not been initiated along with evidences supporting that settlement of rights under the FRA will be initiated and completed before the final approval, is enclosed with the proposal (vide F. No. 11-179/2012-FC Dated: December 20, 2013).	Yes	-	37-38
15	Species-wise and girth class-wise enumeration list and abstract of trees (abstract to be given at the end of the list) standing on the forest area in question neatly typed or computerized and duly signed by DFO.	Yes	-	39-39
16	Site inspection report of the forest area involved in the project proposal by the DFO concerned or higher level forest officer in prescribed format (in the prescribed format).	Yes	-	40
17	Details of non-forest land/degraded forest area identified for compensatory afforestation viz. Survey No./ Compartment No./Khasra No./Khatoni No., Village, Tehsil, District, etc., along with map in appropriate scale showing the boundaries of adjoining forest areas with their use in distinct colours (in the prescribed format).	Yes	-	41-42
18	Detailed scheme for compensatory afforestation on identified non-forest area/ degraded forest area, as the case may be, at prevalent wage rates duly signed by DFO and countersigned by the CF concerned. The CA scheme must include all the technical details, details of work schedule, total financial outlay and proposed monitoring mechanism (in the prescribed format).	Yes	-	43-45
19	Certificate from the DFO, that non-forest land selected for compensatory afforestation is in a compact block and contiguous to forest area or in close proximity of forest area and suitable from the management and protection point of view.	Yes	-	46

20	Suitability certificate from the Divisional Forest Officer that the land identified for compensatory afforestation is suitable for raising plantation (<i>in the prescribed format</i>).	Yes	-	47
21	Certificate from the Chief Secretary regarding non-availability of non-forest land in the state for raising compensatory afforestation, wherever applicable. This certificate will be based on the certificate signed by the DFO and Deputy Commissioner/Collector of the district concerned about non-availability of such non-forest land.	N/A	N/A	-
22	In case of proposal which requires entry/exit through Protected Forest strips along roads/railway lines/canals, the following information/documents must be given :- No Objection Certificate (NOC) of the land owning agency i.e. NHAI/PWD, Railways or Canal/ Irrigation Department Change of Land Use certificate from Town and Country Planning/ any other competent authority.	No	NA	
23	For the projects involving forest land for construction of buildings/right of way for buildings, the built-up area, details of DG sets to be installed, and raw materials to be used (<i>in case of industries</i>) should be clearly mentioned.	No	NA	
24	Status of clearance under Environment (Protection) Act, 1986, wherever required.	No	NA	
25	NOC of the State Pollution Control Board for establishment of the project, wherever required.	No	NA	
26	Detailed scheme for rehabilitation of project affected persons, wherever required.	No	NA	
27	Detailed Catchment Area Treatment Plan, wherever required. The CAT Plan should be prepared on the basis of actual survey of area and its classification in various categories requiring different engineering/ afforestation and other treatments in phased manner.	No	NA	
28	Detailed Reclamation Plan, wherever required. It should be realistic exhaustive and complete in all respects along with relevant maps in distinct colours. It should also include the details of back fillings, afforestation and execution of such works, wherever required.	No	NA	
29	Cost benefit analysis as per the guidelines issued under forest (Conservation) Act, 1980 in prescribed format, wherever required.	No	NA	
30	Any other information/documents attached. Please specify.			
i.	Bill for NPV	Yes	-	48
ii.	Joint Inspection Report	Yes	-	49
iii.	Geo referenced digital map of the proposed site.	Yes	-	50
iv.	Geo referenced digital map of the proposed C.A. site.	Yes	-	51
v.	Component wise breakup of Govt. land	Yes	-	52
vii	Undertakings/certificates etc.	Yes	-	53-58

viii.	Revenue Papers	Yes	-	59-60
II	Documents/Information Required for Proposals for Roads, Railway Lines, Canals and Transmission Lines			
31	<p>The following information/documents must be given :- Length and width of Road/Railway line/Canal/Transmission line passing through forest and non forest area.</p> <p>In case of expansion of already existing road/railway line/canal, linear plan clearly showing in distinct colours the already existing road (<i>from beginning to end</i>), the width of the proposed road/railway line/canal to be expanded, and the remaining width of the Protect Forest strip, if any, which would be left after expansion.</p> <p>In case of transmission line, the following details may also be given :- Number of towers to be erected both in forest and non forest area. Width of the right of way for transmission line.</p>	No	-	-
III	Documents/Information Required for Proposals for Hydro Electric Projects			
32	<p>The following information/document must be given :-</p> <p>(a) Component-wise total area requirement (b) Copy of Memorandum of Understanding (c) Copy of Techno-Economic Clearance (d) Copy of Implementation Agreement (e) NOC from Irrigation and Public Health Department (f) NOC from Fisheries Department (g) Authorization to the applicant by the Project Authority</p>	No	NA	-
	IV Documents/Information Required for Proposals for Mining			
33	<p>The following information/documents must be given :-</p> <p>I New Proposals Certificate from the competent authority like District Mining Officer/Geologist, regarding non availability of the same mineral/ore in the nearly non-forest area. Estimated reserve of each mineral/ore in the forest area and non-forest area. Total area demanded and extent of forest area involved in the proposed mining lease shown in distinct colours on relevant maps. Proposed period of mining lease. Minimum distance of the proposed site from Wildlife Sanctuary and National Park. A copy of the mining plan duly approved by IBM, Nagpur. Phased reclamation plan of the project area.</p>	No	NA	-

Copy of lease deed/agreement entered into with the district authorities.

The details of Safety Zone Area for the mining as per para 4.7 of the guidelines. The undertaking from the project authority to bear the cost of fencing of safety zone area and afforestation over one and half times of degraded forest area. The details of safety zone to be ascertained by the competent authority viz. Indian Bureau of Mines/ Deptt., of Geology and Mining of the State Government.

II) In case of renewal of Mining Lease

(a) A brief profile of the lessee/ company should be submitted giving details of their existing mining leases in the State with their capacity of production, the present level of average annual production, location of these pits and the status of reclamation of forest land that are exhausted of minerals.

(b) Complete details of existing or proposed leases in that particular forest area with their present status should be indicated on the Survey of India Topo-sheet in appropriate scale.

(c) The State Government shall forward the complete proposal to the RO/MoEF at least six months prior to the expiry of the existing lease. In case of any delay, details report elaborating the causes of delay shall be forwarded along with the proposal.

(d) A resolution of Gram Panchayat/Local Body of the area endorsing the proposal that the project is in the interest of the people living in and around the proposed forest land.


V Documents/Information Required for Proposals for Retail Outlets of an Oil Companies

34	<p><i>The following information/ documents must be given :-</i></p> <p>(a) Copy of letter of intent issued by the oil Company</p> <p>(b) Site selection certificate as per Govt. of India guidelines. The DFO should certify the distance between two retail outlets on either side of the outlet in question.</p> <p>(c) Layout plan showing dimensions of proposed approach road for entry and exit with clear area calculations.</p> <p>(d) Map clearly indicating the directions of the road leading from....to.....</p> <p>(e) The area calculations for the curves should invariably</p>	No	NA	-
----	--	----	----	---

<p>be given in the layout plan.</p> <p>(f) NOC from NHAI/PWD/Urban or local body</p> <p>(g) NOC from Town and Country Planning/ local body.</p> <p>(h) Certificate by User Agency to the effect that no High Tension line passing above the proposed site duly countersigned by DFO.</p> <p>(i) A Certificate by User Agency to the effect that no LP Gas godown is located near the proposed site duly countersigned by DFO</p>			
--	--	--	--

Dated: - 18/5/2023

Place: - Rampur


(Vikalp Yadav), IFS
 Dy. Conservator of Forests,
 Rampur Forest Division,
 Rampur Bushahr
 Dy. Conservator of Forests
 Rampur Forest Division
 Rampur Bushahr (H.P.)



NAME OF WORK/PROPOSAL - CONSTRUCTION OF BUS STAND TAKLECH

Category : Bus Stand

Area : 00-16-66 hect

Constituency: Rampur

Location : Taklech

Nodal Officer : Regional Manager HRTC Rampur

Demand Letter


This proposal has been formulated to provide Bus Stand at Taklech to the public of Taklech & surrounding area. It is situated in Tehsil -Rampur, District Shimla HP having population approximately 9,000 souls.


This is the proposed Bus Stand at Taklech .At present public transport is only mode available for to-and-fro of passengers. Construct Bus Stand at Taklech is essential as public of Taklech & surrounding area can't afford taxies as well as personal vehicle. Due to lack of Bus Stand at Taklech buses are parked in mid of the market which causes heavy traffic jam & passengers have to wait for buses in open space in rainy/ hot summer season, if said bus stand shall be constructed they will get shelter & also avail better facilities of transportation. Bus Stand Taklech has been demanded by public since long. Diversion of offer said land is inescapable and all other alternative have been explored and the requirement of the land proposed to be diverted is minimum. The construction of Bus Stand at Taklech will get rid of traffic jams Taklech market as well as general public of said area also get better facilities of transportation from said Bus Stand .

Thus construction of Bus Stand at Taklech is an overall in public interest.

Period : Two year subject to availability of funds.

Mode of Execution : Through Contract.


Regional Manager
Himachal Road Transport Corporation,
Rampur Bsr.



H.P. CITY TRANSPORT & BUS STANDS MANAGEMENT
& DEVELOPMENT AUTHORITY, SHIMLA-4
Tel Nos: 0177-2656003 Fax No. 0177-2656007
E-Mail: bsmdasmi@gmail.com



NO: HPBSM&DA/EE/()/2021 B.S Taklech

Date: 01/11/2021

OFFICE ORDER

In exercise of the Financial Powers delegated vide Sr.

No. 2(a) circulated vide letter No: HO:BSMDA/2000-2001 dated 2-11-2001 the Administrative Approval and Expenditure Sanction for the work "Proposed New Bus Stand at Taklech Distt. Shimla", amounting to Rs. 2,00,00,000/- (Rupees Two Crore) only is hereby accorded.

Sandeep Kumar (IAS)
Chief Executive Officer,
HP BSM&DA, Shimla-4.

Copy to:

1. The Sr. Private Secretary to the CEO HPBSM&DA, Shimla -03 for information.
2. The Chief Accounts Officer HPBSM&DA, Shimla -03 for information & n/action.
3. The Executive Engineer, HPBSM&DA, Shimla-4 for information & n/action.
4. The Divisional Manager HRTC, Shimla Div. for information.
5. The Assistant Engineer (Civil) HPBSM&DA, Shimla for information & n/action.
6. The Regional Manager HRTC, Rampur for information.
7. The Draughtsman HP BSM&DA, Shimla-04 for information.
8. The JE /JTO HP BSM&DA, concerned for information & n/action.

Sandeep Kumar (IAS)
Chief Executive Officer,
HP BSM&DA, Shimla-4.

FORM 'A'

Form for seeking prior approval under section 2 for the proposals by the State Government and other authorities.

PART-I
(TO BE FILLED UP BY USER AGENCY)

Sr. No.	Project details	
1.	<p>(i) Short narrative of the proposal and Project/Scheme for which the forest land is required.</p> <p>(ii) Map showing the required forest land, boundary of adjoining forest on a 1:50,000 scale map</p> <p>(iii) Cost of Project.</p> <p>(iv) Justification for locating the project in forest area.</p> <p>(v) Cost benefit analysis (to be enclosed)</p> <p>(vi) Employment likely to be generated.</p>	<p>The forest land is required for Diversion of 0.1666 ha of forest Land for C/o Bus Stand Taklech, Sub-Tehsil Taklech, District Shimla HP Detail attached page <u>12</u>.</p> <p>The contour map on 1:50000 scale showing the required forest area, boundary of adjoining forests is attached as page <u>13</u>.</p> <p>Estimated cost for construction of this project will be approximately Rs. 400 Lakh</p> <p>Detail attached page <u>20</u>. NA</p> <p>About 1500 man days will be generated directly as a result of construction activity of the Project. Besides, due to increased economic activity in the area, many indirect opportunities of employment.</p> <p>The item wise breakup of required forest area 0.1666 ha.</p> <p>Attached at page no. <u>16</u></p>
2.	Purpose wise break up of total land required.	No displacement of people is involved.
3.	Details of displacement of people due to the project, if any	Not applicable
	(i) Number of families,	Not applicable
	(ii) Number of scheduled castes/schedules tribe families.	Not applicable
	(iii) Rehabilitation plan (to be enclosed)	Not applicable
4.	Whether clearance under Environment (Protection) Act, 1986 required?	Not required.
5.	Undertaking to bear the cost of raising and maintenance of compensatory afforestation/additional cost of protection and regeneration of Safety Zone, etc. as per the scheme prepared by the State Government (undertaking to be enclosed)	Undertaking attached.
6.	Details of Certificates/documents	1. Demand letter of the project authority.

	enclosed as required under the instructions.	<ol style="list-style-type: none"> 2. Detailed project note. 3. Kh. No. wise detail of forest and non forest land. 4. Index map. 5. Joint inspection report. 6. Detail of non forest area involved in the proposal 7. Justification for locating the project in forest area. 8. Certificate regarding minimum use of forest land. 9. Information regarding length and width of Road in forest area. 10. Undertaking regarding payment of cost of CA. 11. Undertaking regarding payment of cost of NPV.
--	--	--

[Handwritten Signature]
 Regional Manager
 HRTC Rampur HP

Regional Manager
 HRTC Rampur B...

Countersigned by:-

[Handwritten Signature]

Divisional Forest Officer
 Rampur Forest Division,
 Dy Conservator of Forests
 Rampur Forest Division
 Rampur Bushahr (H.P.)

CHECK LIST NO. 04

Detail Note of the Project

Short narrative of the proposal and project:


C/o Bus Stand Taklech, Sub Tehsil Taklech, District Shimla HP. Proposal land proposed for diversion (in ha.) 0.1666 ha. Area of land is not Non-Agricultural land is required for project.

C/o Bus Stand Taklech is ~~not~~ **not**

This Bus Stand is very important for HRTC buses for providing facility and proper services. It will provide facility and proper services to the people of Taklech. C/o this bus stand about 1000 people of Taklech will be benefited. A Bus Stand plays an important role in providing services between scheduled public transport services. A Bus Stand is a designated parking location where a bus provides service between scheduled public transport services. This stand is also called an alternative name for specific bus stops. A Bus terminal, or terminus, is the point where a bus starts or ends, where vehicles stop, turn or reverse, and change direction.

Site Selected:

The HP Bus Stand Management committee selected the site for C/o Bus Stand Taklech, Sub-Tehsil Taklech, District Shimla HP


Regional Manager
HRTC Rampur HP

Regional Manager
HRTC Rampur Bsr

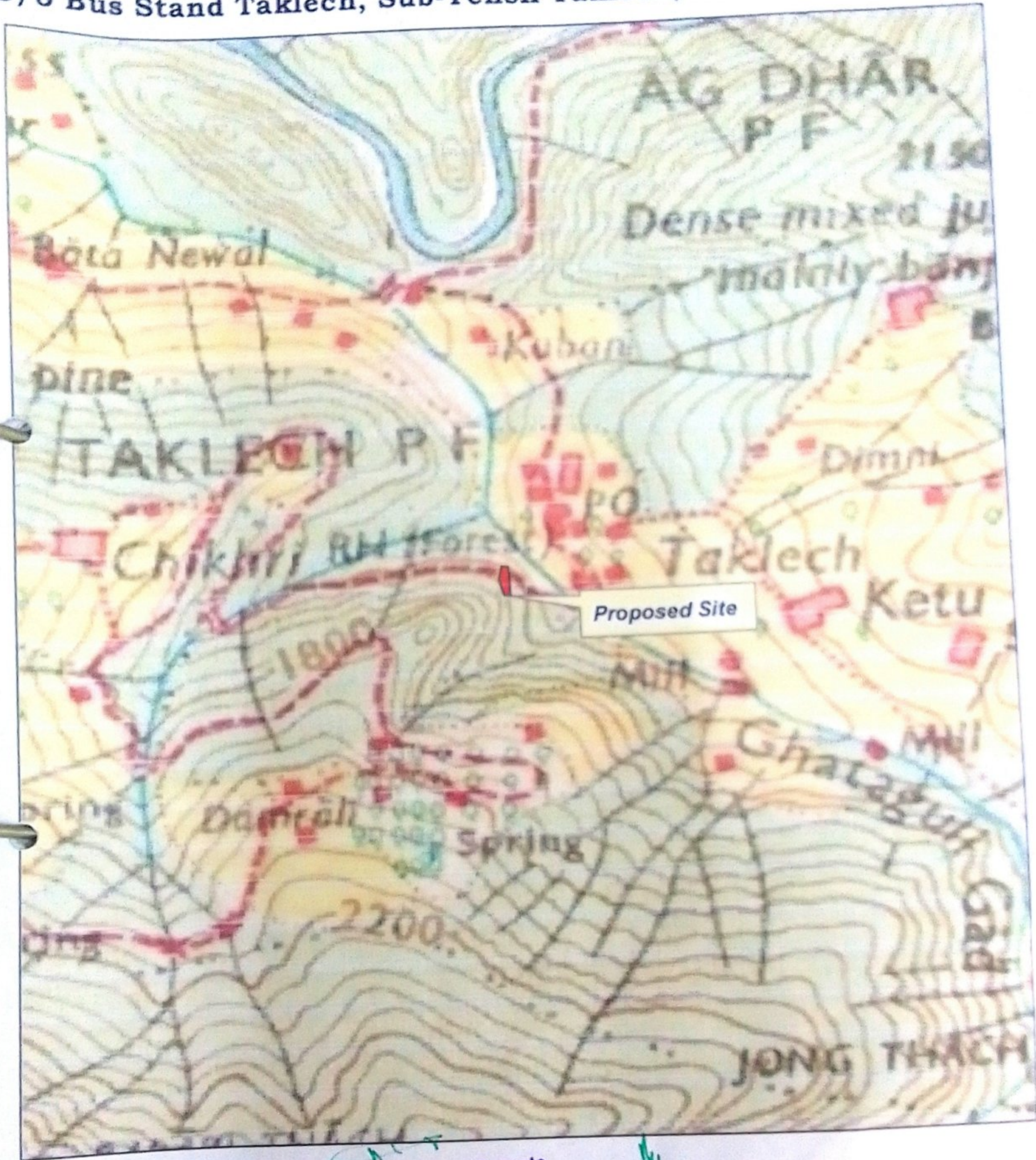
Countersigned by:




Divisional Forest Officer,
Rampur Forest Division,
District Shimla HP
Rampur Forest Division
Rampur Bushahr (H.P.)

Toposheet


C/o Bus Stand Taklech, Sub-Tehsil Taklech, District Shimla HP



Legend

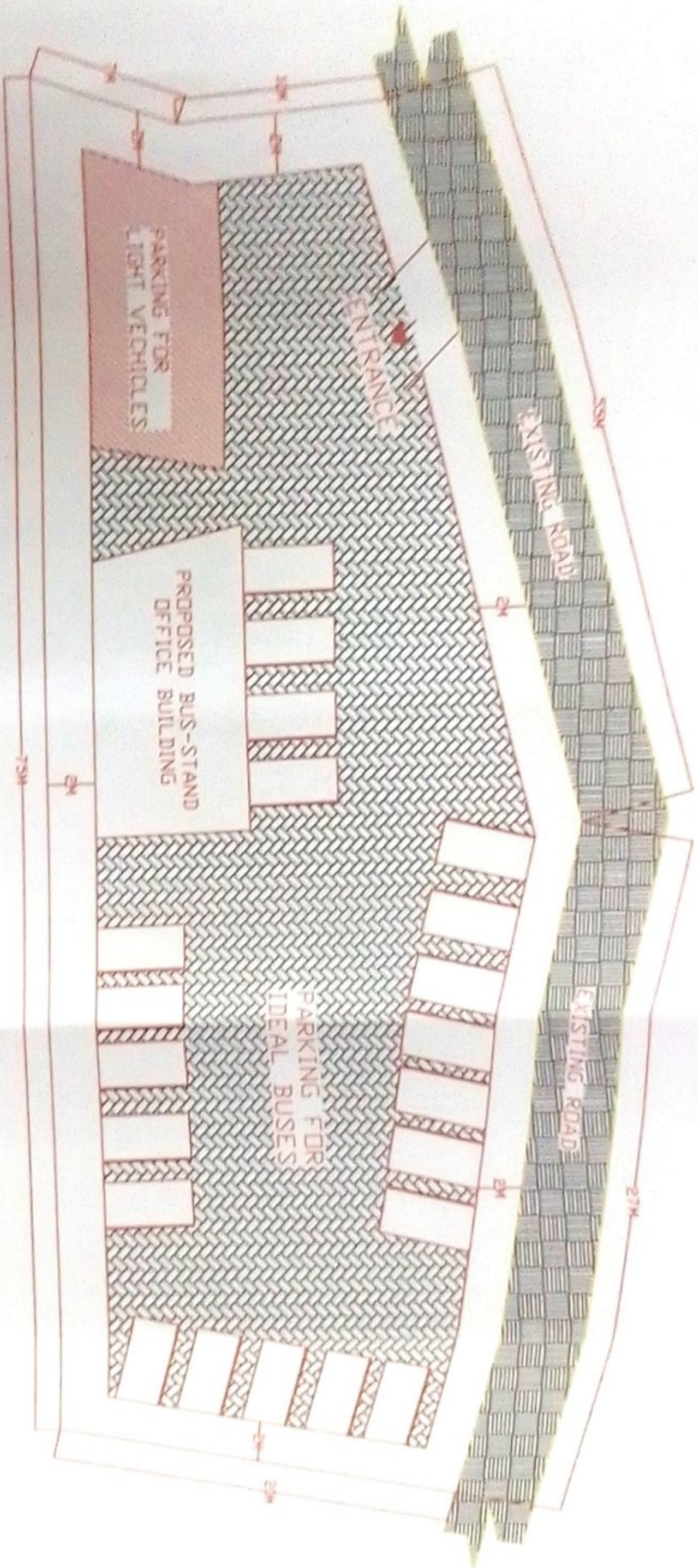
 Proposed Site

S.A.T.
 Dy Conservator of Forests
 Rampur Forest Division
 Rampur Bushahr (H.P.)


 Regional Manager
 HRTC Rampur Bst

Toposheet No. 53E11

LAY-OUT PLAN PROPOSED BUS STAND AT TAKLECH



SCHEDULE OF AREA	→	
PROPOSED BUILDING AREA	→	300 SQM
PARKING FOR LIGHT VEHICLES	→	400 SQM
PARKING FOR IDEAL BUSES	→	859 SQM
SET BACK AREA	→	107 SQM
TOTAL AREA	→	1666 SQM


Vmb

VASTUKAR & ASSOCIATES
 Architects, Engineers, Surveyor
 Contractors
 G.I.S. Map/FCA Cases, (Regd T.C.P.)
 & Consultants

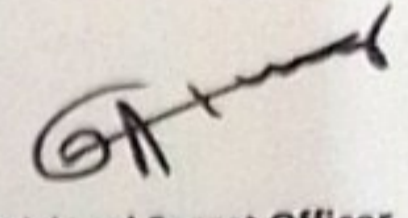
Regional Manager
HRTTE Rampur Bst

127

CHECK LIST SERIAL NUMBER:-03							
STATEMENT SHOWING DETAILS OF FOREST AREA PROPOSED FOR DIVERSION							
Sr.No	District	Division	Range/ Village/ Mohal	Khasra No./Survey of Compartment No. or K.M. Stone	Classification of land as per Revenue Record	Forest area proposed for diversion (Hectare)	Remarks
1	Shimla	Rampur	Siyaria Barshol	593	Gair Mumkin Ahata	0.1666	Proposed BusStand
				Total		0.1666	


Regional Manager
HRTC Rampur, H.P.

Countersigned by


Divisional Forest Officer
Rampur Forest Division
Distt. Shimla, H.P.

Commissioner,
Shimla, District Shimla, H.P.

~~18~~ 19

20

CHECK LIST:-08						
STATEMENT SHOWING DETAILS OF NON FOREST AREA PROPOSED FOR DIVERSION						
Sr.No	District	Division	Range/ Village/ Mohal	Khasra No./Survey of Compartment No. or K.M. Stone	Non Forest area proposed for diversion (Hectare)	Present land Use
1	Nil	Nil	Nil	Nil	Nil	Nil

Date 25/7/29
Place Tablech

Regional Manager
HRTC Rampur Bushahr

24

No.SML-SR-57/2020- 33
Office of the Deputy Commissioner,
Shimla, District Shimla, H.P.



Dated, Shimla-1 the 14th January, 2021.

NON AVAILABILITY OF NON FOREST LAND CERTIFICATE

Certified that no suitable alternative Non Forest land is available for construction of Bus Stand at Taklech, Sub-Tehsil Taklech, District Shimla, Himachal Pradesh. The diversion of forest land area measuring **00-16-66 Hectares** situated in Mohal Siyarla Barshol, Sub-Tehsil Taklech, District Shimla, Himachal Pradesh is essential which cannot be avoided. The detail of forest land is as under:-


Sr. No.	Name of Tehsil/Sub-Tehsil	Name of Mauja/Up-Mohal	Khasra No.	Area in Hectares	Classification of Land
1	Taklech	Siyarla Barshol	593/1	00-16-66	Gair Mumkin Ahata
Total			Kita-1	00-16-66	

Deputy Commissioner,
Shimla (H.P.) Shimla


CHECK LIST SERIAL NUMBER: - 10

**JUSTIFICATION FOR LOCATING THE PROJECT IN THE
FOREST AREA**

It is certify that the **0.1666 ha.** forest land is required of the **C/o Bus Stand Taklech, Sub-Tehsil Taklech, District Shimla HP.** many of the Bus stand across the state are functioning out of road side due to lack of own accommodation. The proposed construction is to be carried out in forest land because there is no non-forest land available. The said forest land is very much approachable for the public and needs to be diverted for the **C/o Bus Stand Taklech, Sub-Tehsil Taklech, District Shimla HP.** in public interest


Regional Manager
HRTC Rampur HP
Regional Manager
HRTC Rampur Bsr

Countersigned by:-




Divisional Forest Officer,
Rampur Forest Division,
Dy. Chief Conservator of Forests
Rampur Forest Division
Rampur Bushahr (H.P.)

24 23

CHECK LIST SERIAL NUMBER:-11


CERTIFICATE FOR MINIMUM USE OF FOREST LAND

This is to certify that the forest area involved in the proposal for diversion of **0.1666 ha.** Land for **C/o Bus Stand Taklech, Sub-Tehsil Taklech, District Shimla HP.** is unavoidable and barest minimum forest area i.e. **0.1666 ha.** area is proposed diversion.


Regional Manager
HRTC Rampur HP

Regional Manager
HRTC Rampur Bsr

Countersigned by:-



Divisional Forest Officer,
Rampur Forest Division,
Distt. Shimla, H.P.
Dy Conservator of Forests
Rampur Forest Division
Rampur Bushahr (H.P.)

23/

CHECK LIST SERIAL NUMBER:-12

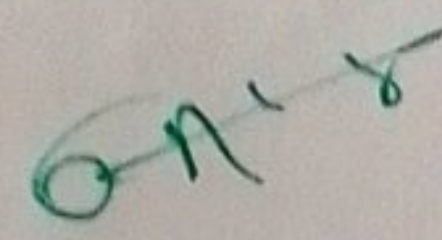
UNDERTAKING FOR PAYMENT OF COST OF COMPENSATORY AFFORESTATION

I Regional Manager, HRTC, Rampur HP. here by, undertake to pay the entire amount for compensatory afforestation in lieu of the forest area i.e. **0.1666 ha.** of forest Land diverted for **C/o Bus Stand Taklech, Sub-Tehsil Taklech, District Shimla HP.** as per prevailing wage rates at the time of plantation.


Regional Manager
HRTC Rampur HP

Regional Manager
HRTC Rampur Bsr

Countersigned by:-


Divisional Forest Officer,
Rampur Forest Division,
Dy. Conservator of Forests
Rampur Forest Division
Rampur Bushahr (H.P.)

24 25

CHECK LIST SERIAL NUMBER:-13

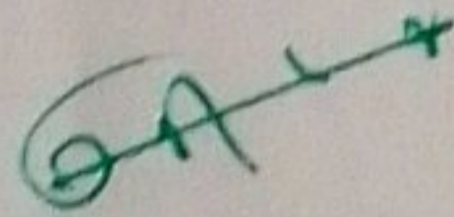
UNDERTAKING FOR PAYMENT OF NET PRESENT VALUE OF FOREST AREA

I Regional Manager, HRTC, Rampur HP. have applied for diversion of **0.1666 ha.** of forest area for the purpose of **C/o Bus Stand Taklech, Sub-Tehsil Taklech, District Shimla HP.**

I hereby, undertake to pay the net present value (NPV) of the above forest land.


Regional Manager
HRTC Rampur HP
Regional Manager
HRTC Rampur Bsr

Countersigned by:-



Divisional Forest Officer,
Rampur Forest Division,
Dist. Shimla, H.P.
Dy Conservator of Forests
Rampur Forest Division
Rampur Bushahr (H.P.)


25

CHECK LIST SERIAL NUMBER:-13 A

UNDERTAKING FOR PAYMENT OF ADDITIONAL NPV OF
FOREST AREA


I Regional Manager, HRTC, Rampur HP. Hereby undertake to pay the additional amount for NPV in lieu of the forest area diverted for diversion of **0.1666 ha. C/o Bus Stand Taklech, Sub-Tehsil Taklech, District Shimla HP.**

I, here by, undertake to pay the additional value (NPV) of the above forest land as per prevailing wage rates at the time of plantation.


Regional Manager
HRTC Rampur HP

Regional Manager
HRTC Rampur Bsr

Countersigned by:-


Divisional Forest Officer,
Rampur Forest Division,
Distt. Shimla, H.P.
Dy. Conservator of Forests
Rampur Forest Division
Rampur Bushahr (H.P.)

28 27

FORM-II
(For projects other than linear projects)
Government of H.P.
Office of the District Collector

No. SML-SR-(57)/2020-208-09

Dated: 12-11-2020

TO WHOM SO EVER IT MAY CONCERN

In compliance of the Ministry of Environment and Forest (MoEF), Government of India's letter No. 11-9/98-FC(pt) dated 3rd August, 2009 wherein the MoEF issued guidelines on submission of evidences for having initiated and completed the process of settlement of rights under the Scheduled Tribes and Other Traditional Forest Dwellers (Recognition of Forest Rights) Act, 2006 (FRA for short) on the forest land proposed to be diverted for non-forest purposes, it is certified that **00-16-66 Hectares** of forest land proposed to be diverted in favour of the Regional Manager, HRTC, Rampur Bushahar for construction of Bus Stand Taklech (proposed for diversion of forest land) in Shimla District falls within jurisdiction of Mauja Siyarla Barshol, Sub-Tehsil Taklech, District Shimla, Himachal Pradesh.

It is further certified that:-

- (a) The complete process for identification and settlement of rights under the FRA has been carried out for the entire **00-16-66 Hectares** of forest area proposed for diversion. A copy of records of all consultations and meeting of the Forest Rights Sub-Division Level Committee(S) and the District Level Committee are enclosed as annexure -A to annexure B.
- (b) The proposal for such diversion (with full details of the project and its implication. In vernacular/Local language) have been placed before each concerned Gram Sabha of forest-dwellers, who are eligible under FRA.
- (c) Each of concerned Gram Sabha (s) has certified that all formalities/process under FRA have been carried out and they have given their consent to the proposed diversion and the compensation and ameliorative measures, if any, having understood the purpose and details of proposed diversion.
- (d) The discussion and decision on such proposals had taken place only when there was a quorum of minimum 50% of the members of Gram Sabha present.
- (e) The diversion of forest land for facilities managed by the Government as required under section 3(2) of FRA have been completed and the Gram Sabhas have given their consent to it.
- (f) The rights of Primitive Tribal Groups and Pre Agriculture Communities, where applicable have been specifically safeguarded as per section 3(1) (e) of FRA.

28

**OFFICE OF THE DEPUTY COMMISSIONER, SHIMLA
DISTRICT SHIMLA, HIMACHAL PRADESH**

Proceedings of the meeting of the District Level Committee constituted under Schedule Tribes & Other Traditional Forest Dwellers (Recognition of Rights) Act, 2006.

A meeting of the District Level Committee of Shimla District, constituted under FRA, 2006 was held under the Chairmanship/Chairpersonship of Shri Aditya Negi, IAS, Deputy Commissioner, Shimla on 6-11-2020 at 11.30 AM in which the application(s) of applicants of Gram Sabha Taklech claiming rights in village forest area(s) **00-16-66 Hectares** under FRA, 2006, duly processed and recommended by the Sub-Division Level Committee, Rampur were discussed to consider the same for admission by the District Level Committee.

After scrutiny of the documents and detailed discussions, the claim(s) of following applicant(s) were found to be in order hence admitted:-

Sr. No.	Name of applicant	Name of Forest	Detail of Forest Right
		----Nil---	

Claim(s) of the following applicant(s) were not found in order and hence rejected:-

Sr. No.	Name of applicant	Name of Forest	Detail of Forest Right
		----Nil---	

As informed by SDO(Civil), Rampur no application was received from Gram Sabha Taklech claiming right in **00-16-66 Hectares** forest area.

Place: Shimla

Date:

**Deputy Commissioner-cum-Chairman,
District Level Forest Rights Committee,
Shimla**

128
28
29
ADM (L)
38 CF
19.3

उप-मण्डल स्तरीय वन अधिकार समिति की बैठक दिनांक 29-02-2020 की कार्यवाही

आज दिनांक 29-02-2020 को श्री नरेन्द्र चौहान

(हि०प्र०से०) उप-मण्डलाधिकारी (ना०) रामपुर की अध्यक्षता में Schedule Tribes & Others Traditional Forest Dwellers (Recognition of Rights) Act FRA), 2006 के अन्तर्गत उप-मण्डल स्तरीय वन अधिकार समिति की बैठक हुई। बैठक में निम्नलिखित :सरकारी एवं गैर सरकारी सदस्यों ने भाग लिया।

1. श्री. विपिन ठाकुर तहसीलदार रामपुर।
2. श्री प्रताप सिंह खण्ड बन अधिकारी जनखड़ी/बाहली।
3. श्री जगदीश कुमार हि० पथ परिवहन निगम रामपुर।
4. श्री ज्योति प्रकाश कार्यालय कानूनगो तहसील रामपुर ।
6. श्रीमति बिशना भंडारी गाँव व डा. झाकड़ी तहसील रामपुर । (गैर सरकारी सदस्या)

सर्व प्रथम अध्यक्ष महोदय ने बैठक में उपस्थित हुए सरकारी एवं गैर सरकारी सदस्यों का बैठक में उपस्थिति होने पर स्वागत किया, तदोपरान्त बैठक में निम्न मुद्दों पर चर्चा की गई।

58
58
58
मद संख्या -1

बस अड्डा तकलेच निर्माण के लिए मलकीयत सरकार कब्जा बन

विभाग मौजा सियारला बरशोल में खतरा नं. 93/1 तादादी रकवा 00-16-66 हेक्टेयर प्रस्तावित भूमि के लिए ग्राम पंचायत तकलेच ने प्रस्ताव संख्या 01 दिनांक 09-09-2019 के माध्यम से सहमति दी है। जिसमें वन अधिकार समिति तकलेच ने सहमति प्रकट करते हुए वन अधिकार अनापति प्रमाण पत्र जारी किया है। वन विभाग के प्रतिनिधि की कोई आपत्ति नहीं है यह भूमि जनहित के लिए आवश्यक रूप अर्जित होनी है उपरोक्त जमीन पर वन अधिकार सम्बंधित दावा लंबित नहीं है अतः इस मामले को संस्तुति सहित जिला वन अधिकार समिति को भेजना उचित है।

मद संख्या -2

बस अड्डा ननखड़ी के निर्माण के लिए मलकीयत सरकार कब्जा

मद संख्या -2

बस अड़डा ननखड़ी के निर्माण के लिए मलकीयत सरकार कब्जा ताबे हकूक वर्तन वर्तनदारन मौजा DPF भोरजा में खसरा नंबर 24/1 तादादी रकवा 00-35-34 हेक्टेयर प्रस्तावित भूमि के लिए ग्राम पंचायत थाना-ननखड़ी ने प्रस्ताव संख्या 04 दिनांक 02-10-2018 के माध्यम से सहमति दी है। जिसमें वन अधिकार थाना-ननखड़ी ने सहमति प्रकट करते हुए वन अधिकार अनापति प्रमाण पत्र जारी किया है। वन विभाग के प्रतिनिधि की कोई आपति नहीं है यह भूमि जनहित के लिए आवश्यक रूप अर्जित होनी है उपरोक्त जमीन पर वन अधिकार सम्बंधित दावा लंबित नहीं है अतः इस मामले को संस्तुति सहित जिला वन अधिकार समिति को भेजना उचित है।

मद संख्या -3

इसके अतिरिक्त उपयुक्त महोदय दुवारा एक अधिसूचना डी.ओ. संख्या SML-सर(Notification)2016-796 दिनांक 02 सितम्बर 2019 दुवारा जारी की गई थी जिस में उप-मण्डल रामपुर के अंतर्गत स्थित सभी वन अधिकार समितियों दुवारा स्थानीय जन मानस के लिए 10-09-2019 से पूर्व एक सूचना जारी की जानी थी तथा 16-09-2019 से 14-12-2019 के बीच सभी लोगों से वन अधिकार अधिनियम के नियम 4 के अंतर्गत दावे व आपतियां मंगवाई गई थी महाल सभा दुवारा सितम्बर माह में पहली बैठक की गई तथा महाल सभा की दूसरी बैठक दिसंबर माह में आयोजित की गई (सूची संलग्न) मुताविक रिपोर्ट खण्ड विकास अधिकारी (NodalOfficer) रामपुर व ननखड़ी के, किसी भी वन अधिकार समिति के समक्ष किसी भी व्यक्ति ने कोई दावा व आपति दायर नहीं की है आज उप-मण्डल स्तरीय वन अधिकार समिति की बैठक में इस बारे चर्चा की गई; किसी भी वन अधिकार समिति के समक्ष किसी भी व्यक्ति दुवारा दावा व आपति दायर ना किये जाने के कारण जिला स्तरीय समिति को नहीं भेजे जाने बारे सहमति हुई है



10/05/20

29

34

अन्त में बैठक में उपस्थित सभी सदस्यों का अधोहस्ताक्षरी द्वारा बैठक में उपस्थित होने के लिए धन्यवाद किया गया।

(N. K. Sharma)

उप-मण्डलाधिकारी (ना०),
रामपुर बुशहर जिला शिमला हि०प्र०
दूरभाष नं० 01782 233002

पृष्ठांकन संख्या: आर०एम०पी०/एस०डी०के०/2020 239 दिनांक 9/3/2020.

प्रतिलिपि:

1. उपायुक्त महोदय शिमला को सूचनार्थ एवं आवश्यक कार्यवाही हेतु प्रेषित है।
2. सम्बन्धित अधिकारी/कर्मचारियों तथा समस्त गैर सरकारी सदस्यों को सूचनार्थ।

(N. K. Sharma)

उप-मण्डलाधिकारी (ना०),
रामपुर बुशहर जिला शिमला हि०
दूरभाष नं० 01782 233002

(A) → 20 32

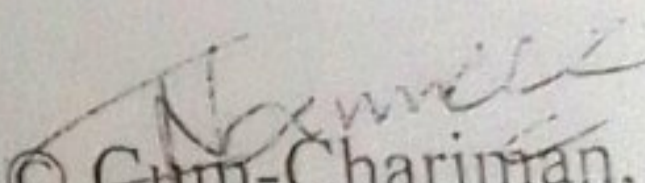
OFFICE OF THE SUB-DIVISIONAL OFFICER (CIVIL), RAMPUR,
DISTT. SHIMLA, HIMACHAL PRADESH

Proceeding of the meeting of the Sub-Divisional Level Committee constituted under Scheduled Tribes & Other Traditional Forest Dwellers (Recognition of Rights) Act, 2006.

A meeting of the Sub-Divisional Level Committee of Rampur Sub-Division constituted under RFA, 2006 was held under the chairmanship of Sh. Narender Chauhan, HPAS, Sub-Divisional Officer (C), Rampur, Distt. Shimla; H.P. on 29-02-2020 at 11:00 AM at Rampur, in which the application of the applicant of HRTC for diversion of forest land area measuring 00-16-66 hect. at Taklech and area measuring 00-35-34 hect. of land in Forest Division Rampur for the construction of new Bus Stand Taklech Sub-Tehsil Taklech and Nankhari Tehsil Nankhari District Shimla under FRA 2006 duly processed and recommended by the Forest Right Committee Taklech and Thana-Nankhari was discussed and consider the same and forwarded with recommendation to the District Level Committee.

After scrutiny of the documents and detail discussion the application of the applicant were found to be in order and recommended for admission to District Level Committee.

Place :- Rampur
Dated :- 29-02-2020


SDO © Cum-Chariman,
Sub-Divisional Level Committee

(B)

34 33

PROCEEDINGS OF THE MEETING OF DISTRICT LEVEL FOREST RIGHTS COMMITTEE HELD ON 06-11-2020 AT 11:30 AM UNDER THE CHAIRMANSHIP OF SHRI ADITYA NEGI, IAS, DEPUTY COMMISSIONER, SHIMLA.

Meeting of the District Level Forest Rights Committee was convened on 06-11-2020 at 11:30 AM under the Chairmanship of Shri Aditya Negi, IAS, Deputy Commissioner, Shimla in his office chamber. The followings were present:-

- | | |
|----------------------------|---------------------------------|
| 1. Smt. Prabha Rajeev | Addl. District Magistrate (L&O) |
| 2. Sh. Pawan Kumar Chauhan | DFO, Shimla (Urban) |
| 3. Dr. Shah Nawaz Bhat | DFO, Rohru |
| 4. Sh. Ramesh Jhangta | B.O. Forest Division, Theog |
| 5. Sh. D. R. Hasta | Nominated Member |
| 6. Smt. Neelam Seraik | Nominated Member |
| 7. Smt. Anita Kimta | Nominated Member |

At the outset, the Deputy Commissioner, Shimla welcomed all the members of the committee. The ADM (L&O) apprised that following 20 cases have been received from the Sub-Divisional Level Forest Rights Committees to issue FRA certificate for processing the cases under the Forest Conservation Act, 1980:-

1	Construction of Matrivandana Sansthan at Mohal Dhar, Tutikandi, Shimla Tehsil Shimla (U), District Shimla.
2	Construction of ambulance road from Ghora Chowki to Lower Chakkar near NH-22 Bajaj Automobile, Tehsil Shimla (U), District Shimla.
3	Construction of ambulance road from Judicial Complex to Shankar Niwas, Lower Chakkar, Ward No.9, Tehsil Shimla (U), District Shimla.
4	Construction of ambulance road from Deepak Project Gate Barrier to Tulsi Ram Niwas near Dargah, Ghora Chowki in ward No.9, Tehsil Shimla (U), District Shimla.
5	Construction of ambulance road from Phagli Bye Pass to Bangali Bagicha, Dalog Village to Lower Phagli, Tehsil Shimla (U), District Shimla.
6	Construction of additional Land for development of Parking Complex at Chhota Shimla.
7	Construction of Smart Pedestrian Path from Sanjauli Chowk to IGMC Shimla.
8	Construction of Ambulance road from G. Pahari to Green House, Tehsil Shimla (Urban), District Shimla. 33

9 ✓	Construction of Bus Stand Taklech, Sub-Tehsil Taklech, District Shimla.
10 ✓	Construction of Bus Stand Nankhari, Tehsil Nankhari, District Shimla.
11.	Construction of mining site for Laghu Udyog, Village & P.O. Jhakri, Tehsil Rampur.
12.	Setting up of Battalion of NDRF at Dakolar (Rampur), Tehsil Rampur, District Shimla.
13.	Construction of Tehsil Office-cum residential colony at Nankhari, Tehsil Nankhari, District Shimla.
14.	Construction of road from PHC Bahli Kainchi to Nagadhar, Tehsil Rampur, District Shimla.
15.	Installation of Stone Crusher at Pashada, Tehsil Rampur, District Shimla.
16.	Construction of storage Dam on Giri River at Sainj, Tehsil Theog, District Shimla.
17.	Construction of link road to village Nadhal, Gram Panchayat Kuddu, Sub-Tehsil Saraswati Nagar, District Shimla.
18.	Construction of 220 KV D/C Transmission line from 66 KV/132KV/220KV Pooling Station Sunda (at Chirgaon) to 220 KV Switching Station Hatkoti, District Shimla.
19.	Construction of Kupar Kohlara Micro Hydel Project, Tehsil Jubbal, District Shimla.
20.	Construction of road from Dhangrigar Kandola to Bangsar, Tehsil Chirgaon, District Shimla.

All the cases were considered by the committee and after discussion, cases at Sr. No. 1 to 15 and 17 to 20 were approved to issue FRA Certificate for processing cases under Forest Conservation Act, 1980.

In case of proposal at Sr. No. 16 regarding construction of storage Dam on Giri River at Sainj, it was decided that the case will be discussed in the presence of representative of IPH Department in the next meeting.

The meeting ended with vote of thanks to and from the chair.

**Deputy Commissioner-cum-Chairman,
District Level Forest Rights Committee,
Shimla, District Shimla, H.P.**

सुविधा जनजाति और अन्य परम्परागत वन निवासी (वन अधिकारों की मान्यता) अधिनियम, 2008
वन अधिकार समिति
ग्राम सभा तनकोटा
प्रतिनिधी प्रस्ताव

संख्या 51

दिनांक 03/03/2019

वन अधिकारी समिति ग्राम सभा तनकोटा की बैठक आज दिनांक 03/03/2019 को 11:00 बजे स्थान तनकोटा में श्री/ श्रीमति आशा देवी की अध्यक्षता में की गई जिसमें तनकोटा गांव की अनुसूचित जनजाति और अन्य परम्परागत वन निवासी (वन अधिकारों की मान्यता) अधिनियम 2008 के अन्तर्गत शिपारदा तनकोटा तनकोटा जंगल / वन क्षेत्र में (जिसमें डि. 03/03/2019 विभाग द्वारा जरा रूई ** तनकोटा निर्माण के लिए 00-16-86 हेक्टेयर वन भूमि के उपयोग की मंजूरी प्रस्तावित है।) वन अधिकारों के लिए वे हेतु प्राप्त हुए गांव वासीयों के वन अधिकारों के आवेदनों पर चर्चा की गई। वन अधिकारों के प्रस्तावों के साथ प्रस्तुत दस्तावेजों के अध्ययन तथा उस पर विस्तृत चर्चा के उपरान्त वन अधिकार समिति सभा से निम्न लिखित पात्रों का दावा नियमानुसार सही पाया गया:-

सं०	*पात्र गांव वासी का नाम	जंगल का नाम	वन अधिकार का आधार
		NIL	

तदनुसार यह वन अधिकार समिति इस दावे/ इन दावों को पारित करने हेतु ग्राम सभा से इसकी सिफारिश करती है।

उपरोक्त में से लिखित पात्रों का दावा नियमानुसार सही नहीं पाया गया :-

सं०	*पात्र गांव वासी का नाम
1	NIL

तदनुसार ग्राम सभा इस दावे/ इन दावों को पारित निरस्त करने की सिफारिश करती है।

या

जंगल/ वन क्षेत्र में कोई भी वन अधिकार का दावा प्राप्त नहीं हुआ।

स्थान _____
दिनांक _____

अधीकृत हस्ताक्षरकर्ता
ग्राम सभा तनकोटा

* ग्रामवासी / ग्राम वासीयों के नाम जिन्होंने इस वन क्षेत्र / जंगल में वन अधिकार के दावे के लिए आवेदन किया है।

** प्रोजेक्ट / कार्य का नाम जिसके लिए वन (संरक्षण) अधिनियम, 1980 के अन्तर्गत वन भूमि के उपयोग की अनुमति दी जानी है।

18/3/19
वन अधिकार समिति

20/3/19
Tahsil

अनुसूचित जनजाति और अन्य परम्परागत वन निवासी (वन अधिकारों की मान्यता) अधिनियम, 2006

ग्राम सभा...
प्रतिलिपी प्रस्ताव

दावा संख्या... 01.....

दिनांक... 09-09-2013

ग्राम सभा... तकलेच... की बैठक आज दिनांक... को... 11:00
... वजे स्थान... तकलेच... में श्री/ श्रीमति... आशा बैगी... की अध्यक्षता में की
जिसमें... तकलेच... गांव की अनुसूचित जनजाति और अन्य परम्परागत
निवासी (वन अधिकारों की मान्यता) अधिनियम, 2006 के अन्तर्गत सिंघारला तराई जंगल / वन
में (जिसमें डि. 0. प. 0. विभाग द्वारा... **... तकलेच... के निर्माण के
लिए 0.0-16-66 हेक्टेयर वन भूमि के उपयोग की मंजूरी प्रस्तावित है।) वन अधिकारों के लिए दावे हेतु ग्राम
सभा की वन अधिकार समिति की सिफारिश के उपरान्त प्राप्त हुए गांव वासियों के आवेदनों पर चर्चा की
गई। वन अधिकारों के प्रस्तावों के साथ प्रस्तुत दस्तावेजों के अध्ययन तथा उस पर विस्तृत चर्चा के
उपरान्त इस ग्राम सभा द्वारा निम्न लिखित पात्रों का दावा नियमानुसार सही पाया गया:-

क्र.सं० *पात्र गांव वासी का नाम जंगल का नाम वन अधिकार का व्यौरा

NIL

अनुसार यह ग्राम सभा इस दावे/ इन दावों को पारित करते हुए इसे खण्ड स्तर की समिति को
पारित करती है।

उपरोक्त में से लिखित पात्रों का दावा नियमानुसार सही नहीं पाया गया :-

क्र.सं० *पात्र गांव वासी का नाम

NIL

अनुसार ग्राम सभा इस दावे/ इन दावों को निरस्त करती है।

या

इस ग्राम सभा की वन अधिकार समिति से प्राप्त सूचना के अनुसार... जंगल/वन क्षेत्र
में कोई भी वन अधिकार का दावा प्राप्त नहीं हुआ।

स्थान.....

दिनांक

अधीकृत हस्ताक्षरकर्ता
ग्राम सभा... तकलेच

* ग्रामवासी / ग्राम वासीयों के नाम जिन्होंने इस वन क्षेत्र / जंगल में वन अधिकार के दावे के लिए
आवेदन किया है।

* प्रोजेक्ट / कार्य का नाम जिसके लिए वन (संरक्षण) अधिनियम, 1980 के अन्तर्गत वन भूमि के उपयोग
की अनुमति दी जानी है।

सचिव
वन अधिकार समिति
तकलेच

अनुसूचित जनजाति और अन्य परम्परागत वन निवासी (वन अधिकारों की मान्यता) अधिनियम, 2006

ग्राम सभा तकलेच
विकास खण्ड रामपुर जिला शिमला (हि०प्र०)

प्रतिलिपी प्रस्ताव

दिनांक 05/05 /

दिनांक 09-09-2019

प्रस्ताव संख्या 01

विषय: अन्तर्गत प्रस्तावित बस स्टैंड तकलेच विभाग/संस्था को हि०प्र० नि० बस स्टैंड तकलेच के निर्माण हेतु 00-16-66 वन क्षेत्र जंगल/ वन क्षेत्र प्रस्तावित 00-16-66 हैक्टयर वन भूमि के उपयोग की मंजूरी के लिए सहमति प्रदान करने हेतु।

ग्राम सभा तकलेच की बैठक आज दिनांक को 11.1.00 बजे, स्थान तकलेच की गई, जिसमें हि०प्र० नि० रामपुर विभाग/संस्था को बस स्टैंड तकलेच के निर्माण हेतु जंगल/ वन क्षेत्र में प्रस्तावित 00-16-66 हैक्टयर वन भूमि के उपयोग की मंजूरी के लिए सहमति प्रदान करने पर चर्चा की गई है।

सभी ग्रामवासियों ने संबंधित वन भूमि के प्रस्तावित कार्य हेतु उपयोग के उद्देश्यों को पूरी तरह समझने के बाद सर्व सम्मति से यह निर्णय लिया कि यह ग्राम सभा उपरोक्त प्रस्ताव के लिए वन भूमि को जाने पर सहमत है।

सभा की इस बैठक में अनुसूचित जनजाति और अन्य परम्परागत वन निवासी (वन अधिकारों की मान्यता अधिनियम, 2006 के अन्तर्गत वन अधिकारों के दावों के निपटारे पर भी चर्चा की गई तथा सर्व सम्मति से यह पारित किया गया कि उपरोक्त अधिनियम के अन्तर्गत वन अधिकारों के दावों के निपटारे के लिए सारी प्रक्रिया पूरी की जा रही है/ कर ली है तथा प्रस्तावित 00-16-66 हैक्टयर वन भूमि को बस स्टैंड तकलेच निर्माण हेतु उपयोग के लिए ग्राम सभा तकलेच की सहमति दी जाती है।

दिनांक

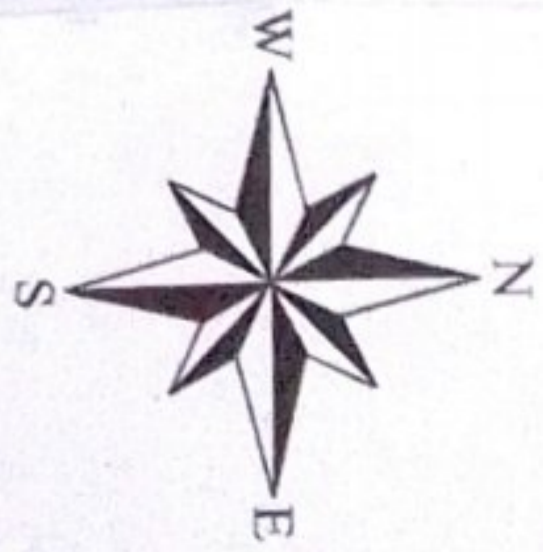
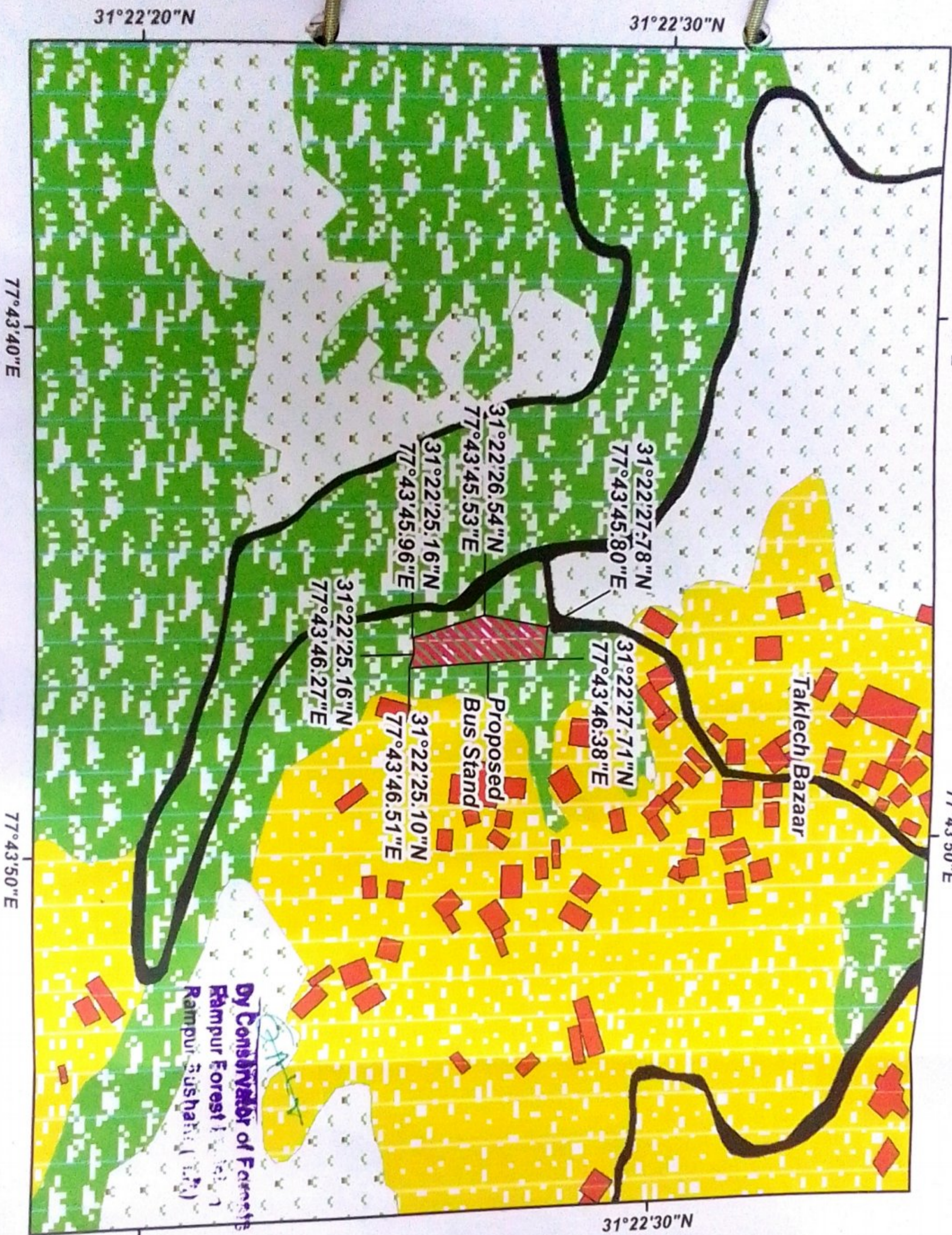
ग्राम पंचायत तकलेच

अधीकृत हस्ताक्षरकर्ता
ग्राम सभा.....








Digital Landuse Map for C/o Bus Stand Taklech, Sub-Tehsil Taklech, District Shimla HP

14

4950



Legend

-  Proposed Site
-  Builtup
-  Forest Land
-  Open Land
-  Open Shrub Land
-  Private Land
-  Road

Dy Conservator of Forests
 Rampur Forest Division
 Rampur Sushahr (TQ)



SD

16


Component Wise Breakup

Project Title:- C/O Bus Stand at Taklech, Tehsil Rampur District Shimla, H.P.

Sr. No.	Component	Forest Land (sqm)	Non-Forest Land (sqm)
1.	Proposed Building Area	300	0
2.	Parking for light Vehicles	400	0
3.	Parking for Ideal Buses	859	
4.	Set Back Area	107	0
	Total	1666	0

Date: 25/7/22

Place: Taklech


Regional Manager
HRTC, Rampur Bushahr



कार्यालय ग्राम पंचायत, तकलेच

विकास खण्ड रामपुर, जिला शिमला (हि.प्र.)

क्रमांक

पंचायती राज विभाग

दिनांक 28/7/2019

नकल प्रस्ताव संख्या 20

दिनांक बैठक पंचायत/ग्राम समा.....

उपस्थिति 9/9

अध्यक्षता श्रीमती/श्री पवना कुमारी

प्रधान ग्राम पंचायत, तकलेच

विषय :- अनापात प्रभाग पत्र !

— सर्वसहमत से प्रस्ताव पारित किया गया है कि
 — ग्राम पंचायत तकलेच के अन्तर्गत वस
 — स्टैंड का निर्माण हो रहा है तो ग्राम
 — पंचायत तकलेच को इस कार्य को करवाने
 — के संदर्भ में कोई अनापात नहीं है

अतः ग्राम पंचायत सर्वसहमत से अनापात
 — प्रभाग पत्र जारी करती है

— प्रतिलिपि :- सहायक निरीक्षण विभाग पत्र परिवहन
 निगम रामपुर की सेवा में

[Handwritten signature]



ग्राम पंचायत तकलेच

[Handwritten signature]

ग्राम पंचायत तकलेच
विकास खण्ड रामपुर
जिला शिमला (हि.प्र.)



कार्यालय ग्राम पंचायत, तकलेच

विकास खण्ड रामपुर, जिला शिमला (हि.प्र.)

क्रमांक

पंचायती राज विभाग

दिनांक १-१-२०२०

चकल प्रस्ताव संख्या

दिनांक बैठक पंचायत/ग्राम सभा

सपरिस्थिति

अध्यक्षता श्रीमती/श्री

प्रधान ग्राम पंचायत, तकलेच

विषय :- ग्राम पंचायत तकलेच के वरु एरेंड निवेश हेतु
श्री-तहसील तकलेच के कार्यालय लाकानि हेतु वरु
राजपुर गाँव के लिए।

कार्य दिनांक १-१-२०२० के ग्राम पंचायत तकलेच
के सार्वजनिक बैठक के लिए एरेंड हेतु सर्व ग्रामों
के निवेश हेतु श्री-तहसील तकलेच के वरु एरेंड
पंचायत के निवेश राजपुर गाँव लाकानि हेतु जो कि
सर्व ग्रामों के लिए।

क्र.सं.	पंचायत का नाम	राजपुर गाँव का नाम
१)	तकलेच	पौवा
२	"	शेख चिखी
५	"	उमराली
६	"	सिआरला वरेशाली
७	"	बजा मालदी
८	"	एरेंड अडाली
९	"	आपूर खनौद
१०	"	खनौद
११	"	मालानवल
१२	"	वरेशाली
१३	"	देवली
१४	"	काथ
१५	"	करेही
१६	"	अनुराही



ग्रामपालिका विकास खण्ड रामपुर, जिला शिमला (हि.प्र.)

क्रमांक पंचायती राज विभाग दिनांक /
 नकल प्रस्ताव संख्या दिनांक बैठक पंचायत/ग्राम समा. /
 उपस्थिति अध्यक्षता श्रीमती/श्री प्रधान ग्राम पंचायत, तकलेच

विषय :-

क्र. संख्या	परिचय के नाम	पिन कोड	शेखर गाँव के नाम
15	देवली	014701	परौजा
16	कुहल	011001	कुहल
17	u 015201		पडा
18	u 010801		चिकला
19	u 010901		अहमल
20	काशीपुर 019690427 022001		काशी
21	u 021801		पाट
22	u 021901		कडा
23	कुन्डि 012401		कुन्डि
24	u 012501		वरमल
25	u 015401		वाहल
26	u 015101		वैतना
27	दरवाला 7018811		दरवाला
28	u 021301		दरवाला
29	u 019101		कुन्डि
30	नरैण 020501		शरफे नरैण
31	u 020801		कुन्डि शरफे
32	u 020201		क.शरफे
33	u 020101		नरैण
34	u 020001		दलीज
35	u 58 019901		कुन्डि वरुडा



कार्यालय ग्राम पंचायत, तकलेच

विकास खण्ड रामपुर, जिला शिमला (हि.प्र.)

पंचायती राज विभाग

क्रमांक

दिनांक

नकल प्रस्ताव संख्या.....दिनांक बैठक पंचायत/ग्राम सभा.....

उपस्थिति.....अध्यक्षता श्रीमती/श्री.....प्रधान ग्राम पंचायत, तकलेच

विषय :-

क्र. सं.	ग्राम पंचायत का नाम	पिन कोड	राज्य का नाम
36	वाहली	017701	वाहली
37	"	019501	नौहरा
38	"	019801	अमरगढ़
39	"	019601	पलवाल
40	"	019701	पेड़ी

किसी प्रकार का प्रस्ताव नहीं है

प्रतिनिधि

राज्य का नाम

शिमला का

प्रस्ताव

प्रस्ताव प्रस्तुत किया

राज्य का नाम

Handwritten signature

Official stamp of Panchayati Raj

सुदूरपश्चिम प्रदेश/विशाल कृषिपाल कार्यालय साल २०१३-२०१४ को वसती बरखाकार पर की गई - बन्दाज आरती सुदूरपश्चिम जिल्लाको साल

सोता विशाल कृषिपाल

जिला शिक्षा वि.प.

Form No. 64

क्रमांक	नाम (व्यक्ति)	नाम मातृक व देखावा	नाम कारखाना व देखावा	नाम बाह्य या दीगर बसायल आधारणी	सम्बन्धित जानकारी		काम	किसम आरती	माल गुणवत्ता			कैफियत
					साविक	हाल			लगाव	माल	समाई	
1	सुदूरपश्चिम						५९३	००-६१-५६६-०१-५-५५५५				

यहाँबाट वि.प. वि.प.को कार्यालयमा आरतीको लागि सूचना जारी गरिएको छ।
 यहाँबाट वि.प.को कार्यालयमा आरतीको लागि सूचना जारी गरिएको छ।
 यहाँबाट वि.प.को कार्यालयमा आरतीको लागि सूचना जारी गरिएको छ।

सुदूरपश्चिम प्रदेशको
 शिक्षा वि.प.को कार्यालयमा
 आरतीको लागि सूचना जारी गरिएको छ।

५५

५९

