



CERTIFICATE

Certified that, Reserved Forest Land proposed for Construction of Main Canal in Compt. No. 169 (Gangapur Block) of Babapur Beat of Balaji Ankoda Section in Karjelly Range and in Compt. No. 166 (Hetti Block) of Gudlabori Beat of Kouthala Section in Sirpur Range does not affect any monuments of Historical religious, Archeological recreational importance including wild life sanctuary and National park. The Canal area is passing through Reserve Forests (Babapur Beat) in Corridor of Kawal Tiger Reserve.


Forest Divisional Officer
Kaghaznagar
Forest Divisional Officer,
Kaghaznagar




56 -

57

DETAILS OF VOILATION CASES

The User Agency has violated the provisions of Forest (Conservation) Act 1980 in Package-I. The details are as follows;

- 1) **Babapur Beat of Karjelly Range:-** The user agency has excavated the earth over an area of 9.01 Ha. excavating the earth to an extent of 523960.50 Cmt. without prior permission. An offence case was registered vide POR No. 1346/27, dt. 20.10.2016 against the officials of Irrigation Department namely Sri K. Rama Chandram, Executive Engineer, Dr. BR Ambedkar Pranahtiha Project Construction Division Bellampally and M/s Ramky Infra Ltd. Hyderabad. No work is in progress.
- 2) **Gudlabori Beat of Sirpur Range:-** The user agency has excavated the earth over an area of 5.28 Ha. excavating the earth to an extent of 534012.50 Cmt. without prior permission. An offence case was registered vide POR No. 1386/28, dt. 20.10.2016 against the officials of Irrigation Department namely Sri K. Rama Chandram, Executive Engineer, DR.BR Ambedkar Pranahtiha Project Construction Division Bellampally and M/s Ramky Infra Ltd. Hyderabad. No work is in progress.




Forest Divisional Officer
Kaghaznagar
Forest Divisional Officer,
Kaghaznagar


57 - 58

CERTIFICATE

CA Land Suitability Certificate

The User Agency has not identified the non-forest land for Compensatory Afforestation in lieu of additional area (54.9989 Ha.) to be diverted for Package-I of Dr. BR Ambedkar Pranahitha Project.


Forest Divisional Officer
Kaghaznagar
Forest Divisional Officer,
Kaghaznagar



58-



SOIL SUITABILITY CERTIFICATE

The User Agency has not identified the non-forest land for Compensatory Afforestation in lieu of additional area (54.9989 Ha.) to be diverted for Package-I of Dr. BR Ambedkar Pranahitha Project.

Place: Kaghaznagar


Forest Divisional Officer
Forest Divisional Officer,
Kaghaznagar




159-

260-

**REQUIREMENT OF FOREST LAND FOR EXCAVATION OF MAIN CANAL OF
Dr. BR AMBEDKAR PRANAHITHA PROJECT PASSING THROUGH RESERVE
FOREST IN KAGHAZNAGAR DIVISION**

S No	Forest Block	Compartment No.	Bit Nos	Area required in Hectares	Package Nos	Remarks
<u>Areas for which proposals already processed and submitted</u>						
1	Gudem R.F & Extn. VIII	186 & Gudem Extn. VIII	Bit 1 & 2	46.7614	Main canal Package-II	From Km 18.700 to Km 20.600
2	Gudem Extn. IV	Gudem Extn. IV				
3	Gudem Extn. VIII	Gudem Extn. VIII		3.6851		
4	Gudem Extn. I	Gudem Extn. I	Bit-5	20.3575		From Km 16.100 to Km 17.000
5	Bejjur RF	226	Bit 3 & 4	1.3585		From Km 28.300 to Km 29.300
6	Bejjur RF	230		15.2917		
				87.4542		
7	Bejjur RF	228	Bit-I	236.3806	Main canal Package-IV	From Km 29.500 to Km 33.600
8	Bejjur RF	227		73.4960		
9	Bejjur Extn. IX	Bejjur Extn. IX		40.3080		
10	Kadamba Extn. III	Kadamba Extn. III	Bit-II	38.5295		From Km 35.700 to Km 37.000
11	Kadamba RF	155	Bit-III	90.8454		From Km 38.100 to Km 40.500
				479.5595		
		Total		567.0137		
<u>Additional areas now proposed for diversion</u>						
1	Gangapur	169	Bit-I	3.4409	Main canal Package-I	From Km 9.200 to Km 9.400
2	Gangapur	169	Bit-II	12.4088		From Km 10.350 to Km 10.600
3	Gangapur	169	Bit-III	15.6748		From Km 8.100 to Km 9.00
4	Hetti	166	Bit-IV	23.4744		From Km 3.800 to Km 4.600
		Total		54.9989		
		Grand Total		622.0126		


Forest Divisional Officer
Kaghaznagar
Forest Divisional Officer,
Kaghaznagar

60 -

51 -

**NPV charges to be collected from the the Chief Engineer (Project) Adilabad in lieu of
Additional area Diversion of 54.9989 Ha forest land for Construction of Barrage and Main
Canals for Dr. B.R. Ambedkar Pranahitha Project in Kaghaznagar Forest Division**

Sl No	Range	Beat	RF	Compt. No	Area required in Ha	Vegetation status	Eco Value class	NPV rate per Ha in Lakhs (As per the Hon'ble Supreme Court of India Judgement dated 28.03.2008 (Rs. in Lakhs per Ha)	Total NPV amount required in Lakhs (6 x 9)
1	2	3	4	5	6	7	8	9	10
1	Karjelly	Babapur	Gangapur	169	31.5245	Open forests	Eco Class-III	6.260	197.343
2	Sirpur	Gudlabori	Hetti	166	23.4744	Open forests	Eco Class-III	6.260	146.950
				Total	54.9989				344.293

Forest Divisional Officer
Forest Divisional Officer,
Kaghaznagar

61-

63-